
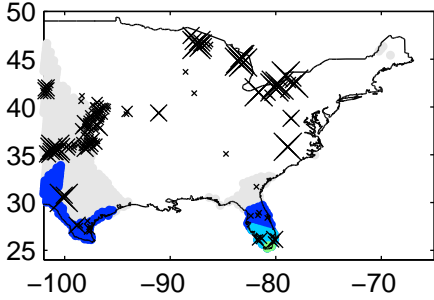
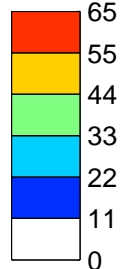
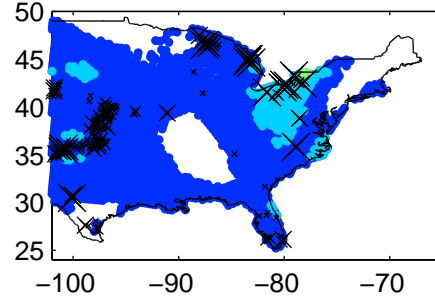



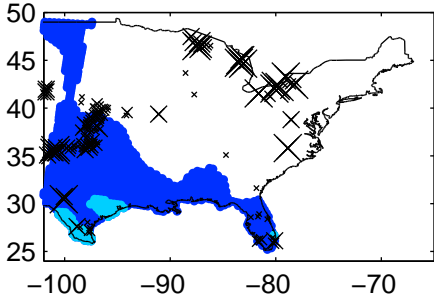
Max CAPE 2012040612Z–2012040712Z



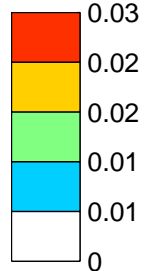
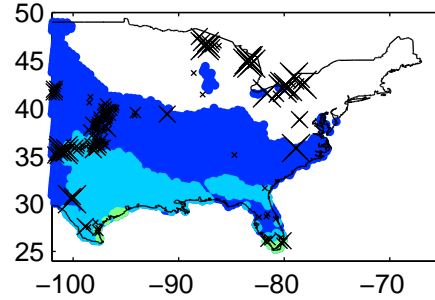
Shear (time max CAPE) 2012040612Z–2012040712Z




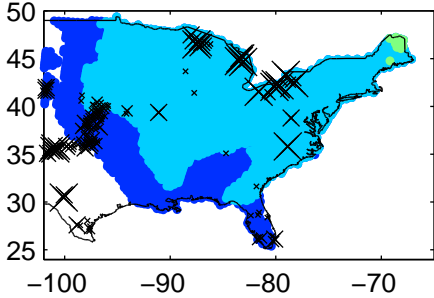
Precip water 2012040612Z–2012040712Z



Surf hum (time max CAPE) 2012040612Z–2012040712Z



Lifted index 2012040612Z–2012040712Z



Max POSH 2012040612Z–2012040712Z

