

eCast Monthly External Standard Report for 2007-11-01 ~ 2007-11-30

December 15, 2007

Copyright (c) Atmospheric and Environmental Research (AER), Inc., 2007

AER Proprietary Information --

Release or disclosure only with the expressed written permission of AER

ECMWF Temperature MAE Regional Summary

Max (2007-11-01~2007-11-30)

	Day 1	Day 2	Day 3	Day 4	Day 5	Day 6	Day 7	Day 8	Day 9	Day 10	Day 11	Day 12	Day 13	Day 14	Day 15
CME18	2.1	2.3	2.7	3.3	3.5	3.9	4.7	5.2	5.5	6.8	7.0	7.0	7.0	7.1	6.9
USNW	2.9	3.3	3.9	4.6	4.4	4.8	5.0	5.3	5.3	5.6	5.9	5.7	5.9	5.9	5.8
USNC	2.5	2.8	3.2	3.5	4.0	4.5	5.6	6.0	6.3	7.4	8.1	8.0	7.5	7.3	7.3
USNE	2.4	2.6	2.9	3.4	3.6	3.8	4.7	5.6	5.6	6.6	6.6	7.0	7.3	7.7	7.3
USSE	1.5	1.6	1.8	2.5	2.8	3.4	3.6	4.2	4.9	5.3	6.0	5.6	5.2	5.2	5.1
USSC	2.3	2.6	3.0	3.8	4.0	4.7	5.5	6.4	7.0	9.4	9.2	8.7	8.5	8.2	7.8
USSW	2.8	3.2	3.4	3.7	4.1	4.6	5.3	5.4	5.5	5.9	5.7	5.9	5.9	6.2	6.2

Min (2007-11-01~2007-11-30)

	Day 1	Day 2	Day 3	Day 4	Day 5	Day 6	Day 7	Day 8	Day 9	Day 10	Day 11	Day 12	Day 13	Day 14	Day 15
CME18	2.1	2.3	2.6	3.2	3.5	3.6	3.9	4.4	4.9	5.4	5.6	5.5	5.5	5.5	5.4
USNW	3.1	3.3	3.4	4.0	4.2	4.4	4.4	4.6	4.5	4.2	4.5	4.8	4.9	4.8	4.8
USNC	2.6	2.8	3.0	3.5	3.8	4.3	4.8	5.3	5.7	6.1	6.9	6.7	6.6	6.5	6.4
USNE	2.4	2.5	2.7	3.3	3.5	3.6	3.8	4.7	5.2	5.6	5.6	5.7	5.8	5.6	5.4
USSE	2.6	2.7	2.8	3.5	3.9	4.5	5.1	5.6	6.5	6.6	6.9	7.5	6.6	6.7	6.9
USSC	2.6	2.8	2.9	3.3	3.9	4.4	4.8	5.5	6.3	7.3	7.4	7.2	7.1	7.0	6.8
USSW	2.4	2.5	2.7	3.4	3.4	3.6	3.7	3.7	3.8	3.6	3.6	3.8	4.1	4.3	4.2

USNW: US North West

USNC: US North Central

USNE: US North East

USSE: US South East

USSC: US South Central

USSW: US South West

MEX Temperature MAE Regional Summary

Max (2007-11-01~2007-11-30)

	Day 1	Day 2	Day 3	Day 4	Day 5	Day 6	Day 7	Day 8	Day 9	Day 10	Day 11	Day 12	Day 13	Day 14	Day 15
CME18	3.2	3.1	3.5	3.5	4.0	4.6	4.9	6.9	6.9	6.9	6.9	6.9	6.9	6.9	6.9
USNW	2.9	2.9	3.4	3.6	4.2	4.5	4.9	5.9	5.9	5.9	5.9	5.9	5.9	5.9	5.9
USNC	3.6	3.7	4.0	4.1	4.6	4.9	5.5	7.0	7.0	7.0	7.0	7.0	7.0	7.0	7.0
USNE	3.3	3.5	3.7	4.0	4.1	5.0	4.8	6.9	6.9	6.9	6.9	6.9	6.9	6.9	6.9
USSE	2.1	2.3	2.7	2.8	3.3	3.9	4.0	4.8	4.8	4.8	4.8	4.8	4.8	4.8	4.8
USSC	2.8	3.2	3.6	3.8	4.3	5.4	6.1	8.2	8.2	8.2	8.2	8.2	8.2	8.2	8.2
USSW	3.1	3.5	3.8	3.9	4.4	4.8	5.2	6.5	6.5	6.5	6.5	6.5	6.5	6.5	6.5

Min (2007-11-01~2007-11-30)

	Day 1	Day 2	Day 3	Day 4	Day 5	Day 6	Day 7	Day 8	Day 9	Day 10	Day 11	Day 12	Day 13	Day 14	Day 15
CME18	3.0	3.2	3.4	3.8	3.9	4.2	4.5	5.6	5.6	5.6	5.6	5.6	5.6	5.6	5.6
USNW	3.4	3.5	3.6	3.6	4.1	4.3	4.4	4.9	4.9	4.9	4.9	4.9	4.9	4.9	4.9
USNC	3.7	3.7	4.1	4.6	4.7	4.9	5.5	6.2	6.2	6.2	6.2	6.2	6.2	6.2	6.2
USNE	3.4	3.5	3.5	3.9	4.2	4.3	4.0	5.1	5.1	5.1	5.1	5.1	5.1	5.1	5.1
USSE	3.0	3.1	3.3	3.7	4.5	5.7	6.3	6.6	6.6	6.6	6.6	6.6	6.6	6.6	6.6
USSC	3.6	4.0	4.4	4.8	5.0	5.4	5.6	7.0	7.0	7.0	7.0	7.0	7.0	7.0	7.0
USSW	2.7	2.9	2.9	3.0	3.3	3.4	3.6	4.9	4.9	4.9	4.9	4.9	4.9	4.9	4.9

USNW: US North West

USNC: US North Central

USNE: US North East

USSE: US South East

USSC: US South Central

USSW: US South West

ECMWF Temperature BIAS Regional Summary

Max (2007-11-01~2007-11-30)

	Day 1	Day 2	Day 3	Day 4	Day 5	Day 6	Day 7	Day 8	Day 9	Day 10	Day 11	Day 12	Day 13	Day 14	Day 15
CME18	0.2	-0.0	0.1	-0.6	-0.9	-1.1	-1.3	-1.4	-1.5	-2.5	-2.9	-2.7	-2.2	-1.8	-1.3
USNW	0.8	0.6	0.8	0.7	0.2	0.7	1.1	1.4	2.2	2.1	2.5	2.1	1.4	0.6	0.1
USNC	0.3	0.3	0.2	-0.4	-0.7	-1.2	-1.4	-1.6	-1.9	-3.6	-4.9	-4.4	-3.5	-2.7	-1.9
USNE	0.3	-0.1	-0.3	-0.6	-0.8	-0.5	-0.7	-0.7	-0.2	0.9	-0.2	-0.5	0.3	1.1	1.4
USSE	0.1	-0.1	-0.6	-1.3	-1.3	-1.0	-1.4	-1.4	-1.2	-1.1	-1.4	-0.6	0.1	0.3	0.7
USSC	0.3	0.2	0.0	-0.8	-0.9	-1.3	-1.8	-2.0	-2.7	-3.5	-4.2	-3.8	-3.4	-2.8	-1.8
USSW	0.5	0.6	0.5	0.0	-0.4	-0.5	-0.5	-0.6	-0.3	-2.1	-1.8	-2.0	-2.3	-2.8	-2.9

Min (2007-11-01~2007-11-30)

	Day 1	Day 2	Day 3	Day 4	Day 5	Day 6	Day 7	Day 8	Day 9	Day 10	Day 11	Day 12	Day 13	Day 14	Day 15
CME18	0.0	-0.0	0.0	-0.2	-0.3	-0.2	-0.1	-0.1	-0.2	-1.3	-1.9	-1.9	-1.4	-1.0	0.0
USNW	-0.9	-1.2	-1.2	-1.9	-1.8	-1.6	-1.2	-0.9	-0.3	-1.0	-0.6	-0.8	-0.4	-0.1	0.4
USNC	-0.4	-0.7	-0.8	-1.4	-1.5	-1.4	-1.3	-1.0	-1.4	-2.5	-3.8	-3.7	-3.2	-2.4	-1.4
USNE	-0.2	-0.5	-0.7	-1.4	-1.3	-1.1	-0.8	-0.4	0.2	0.1	-0.4	-0.7	-0.5	-0.1	0.7
USSE	1.0	1.0	1.0	1.0	1.3	1.8	1.8	1.7	1.6	1.9	1.4	1.0	2.2	2.6	3.6
USSC	0.2	0.1	0.2	-0.0	-0.1	-0.3	-0.5	-0.6	-1.2	-2.3	-2.8	-2.4	-1.9	-1.5	-0.1
USSW	-0.5	-0.3	0.0	-0.0	-0.2	-0.5	-0.5	-0.9	-0.9	-0.7	-1.2	-1.4	-1.5	-1.7	-1.6

USNW: US North West

USNC: US North Central

USNE: US North East

USSE: US South East

USSC: US South Central

USSW: US South West

MEX Temperature BIAS Regional Summary

Max (2007-11-01~2007-11-30)

	Day 1	Day 2	Day 3	Day 4	Day 5	Day 6	Day 7	Day 8	Day 9	Day 10	Day 11	Day 12	Day 13	Day 14	Day 15
CME18	0.9	0.7	1.1	0.0	-0.2	-0.3	-0.6	-0.9	-0.9	-0.9	-0.9	-0.9	-0.9	-0.9	-0.9
USNW	-0.4	-0.1	0.6	0.7	0.8	1.1	0.7	0.9	0.9	0.9	0.9	0.9	0.9	0.9	0.9
USNC	1.8	1.4	1.1	0.3	0.1	0.0	-0.2	-0.7	-0.7	-0.7	-0.7	-0.7	-0.7	-0.7	-0.7
USNE	1.0	0.5	0.7	-0.2	-0.4	-0.4	-0.2	1.9	1.9	1.9	1.9	1.9	1.9	1.9	1.9
USSE	1.2	1.4	1.7	1.0	0.9	1.5	1.5	0.8	0.8	0.8	0.8	0.8	0.8	0.8	0.8
USSC	0.8	1.2	1.4	0.2	0.2	-0.2	-1.4	-1.7	-1.7	-1.7	-1.7	-1.7	-1.7	-1.7	-1.7
USSW	0.8	1.3	1.3	0.7	0.5	0.4	0.1	-2.6	-2.6	-2.6	-2.6	-2.6	-2.6	-2.6	-2.6

Min (2007-11-01~2007-11-30)

	Day 1	Day 2	Day 3	Day 4	Day 5	Day 6	Day 7	Day 8	Day 9	Day 10	Day 11	Day 12	Day 13	Day 14	Day 15
CME18	1.0	0.8	1.0	1.1	1.0	1.4	1.4	-1.1	-1.1	-1.1	-1.1	-1.1	-1.1	-1.1	-1.1
USNW	-0.2	0.0	0.6	1.4	1.2	1.1	1.4	1.2	1.2	1.2	1.2	1.2	1.2	1.2	1.2
USNC	1.4	1.1	1.2	1.3	1.5	1.7	1.8	-0.7	-0.7	-0.7	-0.7	-0.7	-0.7	-0.7	-0.7
USNE	1.2	1.4	1.1	0.9	0.5	0.7	1.1	0.4	0.4	0.4	0.4	0.4	0.4	0.4	0.4
USSE	1.7	1.8	1.9	2.3	2.9	3.9	5.1	2.1	2.1	2.1	2.1	2.1	2.1	2.1	2.1
USSC	2.4	2.9	3.2	3.3	3.4	3.9	2.7	-1.2	-1.2	-1.2	-1.2	-1.2	-1.2	-1.2	-1.2
USSW	-0.8	-1.1	-0.8	-1.0	-1.1	-0.8	-0.3	-2.9	-2.9	-2.9	-2.9	-2.9	-2.9	-2.9	-2.9

USNW: US North West

USNC: US North Central

USNE: US North East

USSE: US South East

USSC: US South Central

USSW: US South West

ECMWF Temperature MAE in CME18

Max (2007-11-01~2007-11-30)

	Day 1	Day 2	Day 3	Day 4	Day 5	Day 6	Day 7	Day 8	Day 9	Day 10	Day 11	Day 12	Day 13	Day 14	Day 15
ATL	1.5	1.8	1.9	2.7	3.3	4.0	4.2	5.1	5.5	13.4	12.0	8.7	7.5	7.2	6.6
BOS	2.2	2.4	2.8	3.8	3.7	3.8	4.8	6.1	6.0	6.3	6.0	6.6	7.5	8.0	7.5
BWI	2.6	2.6	2.7	3.5	4.3	4.2	5.2	6.5	6.4	6.7	7.4	7.6	8.1	8.1	7.5
CVG	2.1	2.1	2.7	3.1	3.2	4.0	5.8	5.8	6.0	6.7	7.8	8.1	7.3	7.1	7.6
DFW	2.0	2.5	2.9	3.5	3.4	4.2	5.0	6.6	7.5	8.1	8.5	8.4	8.6	8.6	7.8
DSM	2.5	2.6	3.5	4.1	4.5	5.1	5.9	6.0	6.4	6.6	7.9	7.8	7.4	7.7	7.4
DTW	2.4	2.5	2.4	2.8	3.2	3.4	4.9	4.6	4.7	4.8	5.7	6.1	6.7	6.2	6.7
IAH	1.7	2.1	2.2	3.1	3.4	3.8	4.4	5.0	5.6	7.1	7.8	7.9	7.7	7.7	7.0
LAS	2.0	1.9	2.4	2.6	3.2	3.3	3.1	3.0	3.1	4.3	4.9	5.3	6.0	6.4	6.5
LGA	1.5	1.7	2.1	2.6	2.6	2.8	3.9	5.2	5.0	6.1	6.2	6.6	7.2	7.8	7.1
MCI	3.0	3.8	3.7	4.7	4.9	6.5	7.0	7.8	8.2	11.6	10.9	11.0	10.3	10.3	9.6
MSP	1.9	2.3	2.6	3.1	3.4	4.0	3.7	4.8	5.9	5.8	6.2	6.0	5.7	5.4	5.7
ORD	1.5	2.0	2.7	2.7	2.9	3.2	4.4	4.6	4.9	6.0	5.6	5.9	5.8	6.1	6.2
PDX	2.5	2.8	3.9	5.1	4.1	4.0	4.1	4.6	4.3	3.9	4.2	4.2	4.2	4.3	4.3
PHL	1.7	1.7	2.0	2.2	2.9	3.0	4.4	5.8	5.9	7.1	7.0	7.4	7.8	8.5	8.3
SAC	2.0	1.8	2.3	2.6	2.6	2.7	3.2	3.9	4.2	4.7	4.4	4.4	4.5	4.7	5.4
SLC	2.4	2.8	3.6	5.3	5.2	4.9	5.2	4.7	4.7	7.3	7.2	8.1	7.4	7.6	6.6
TUS	1.5	2.2	2.1	2.3	1.9	3.3	4.7	4.3	3.9	5.3	5.5	6.0	6.1	6.2	6.6

Min (2007-11-01~2007-11-30)

	Day 1	Day 2	Day 3	Day 4	Day 5	Day 6	Day 7	Day 8	Day 9	Day 10	Day 11	Day 12	Day 13	Day 14	Day 15
ATL	2.5	2.6	2.7	2.8	3.7	3.5	4.6	5.7	7.0	6.4	9.6	7.4	6.1	5.8	5.8
BOS	1.6	1.7	2.4	3.2	3.3	3.5	3.7	4.5	5.0	5.4	5.1	5.0	5.4	5.6	5.2
BWI	2.0	2.1	2.6	3.8	4.6	4.3	4.3	5.0	5.7	5.7	5.6	6.1	5.9	5.3	4.9
CVG	2.1	2.1	2.1	2.8	3.0	3.7	4.8	5.6	6.1	6.2	7.3	7.6	7.1	7.3	7.7
DFW	2.1	2.6	2.6	2.6	3.4	4.0	4.1	5.2	6.4	7.2	7.5	7.3	7.3	7.0	6.4
DSM	2.7	2.9	3.2	3.5	3.7	4.4	4.3	4.4	5.2	5.6	5.8	5.5	5.8	5.7	5.7
DTW	1.8	1.9	2.1	3.0	3.1	3.3	3.5	4.2	4.5	4.9	4.7	4.6	4.9	4.7	5.3
IAH	2.1	2.0	2.4	3.4	4.3	4.5	4.6	5.5	6.1	6.8	7.7	7.9	7.5	7.3	7.2
LAS	1.4	1.6	1.9	3.2	2.9	3.0	2.6	2.7	2.8	3.4	3.8	4.0	4.5	4.7	4.7
LGA	1.6	1.8	2.1	2.3	2.9	3.5	4.1	4.5	5.2	4.4	4.2	4.2	4.4	4.5	4.5
MCI	2.8	3.1	3.7	3.9	4.1	4.9	5.4	5.5	6.8	11.8	8.1	8.0	7.8	8.1	7.4
MSP	2.5	3.0	3.3	3.3	3.6	3.3	3.3	4.2	4.7	6.2	5.9	5.9	6.1	5.8	5.7
ORD	2.0	1.8	1.7	2.3	2.5	3.2	3.6	4.2	4.4	5.1	5.4	5.3	4.6	4.9	4.9
PDX	2.4	2.3	3.3	4.9	5.3	4.8	4.5	4.6	4.4	3.5	3.6	3.8	4.4	4.4	4.4
PHL	1.3	1.2	1.7	2.1	2.2	2.0	2.5	3.3	3.8	4.5	4.6	5.0	4.8	4.3	4.5
SAC	2.1	2.4	2.5	3.2	3.6	3.5	3.4	2.9	3.2	3.3	3.1	3.8	4.1	4.1	3.5
SLC	3.4	3.2	3.5	4.4	4.2	3.7	3.8	3.5	3.5	4.3	4.5	4.6	4.7	5.1	4.9
TUS	2.0	2.4	2.3	2.1	2.0	2.2	2.9	3.7	3.7	3.2	3.5	3.5	4.0	4.3	4.3

ECMWF Temperature BIAS in CME18

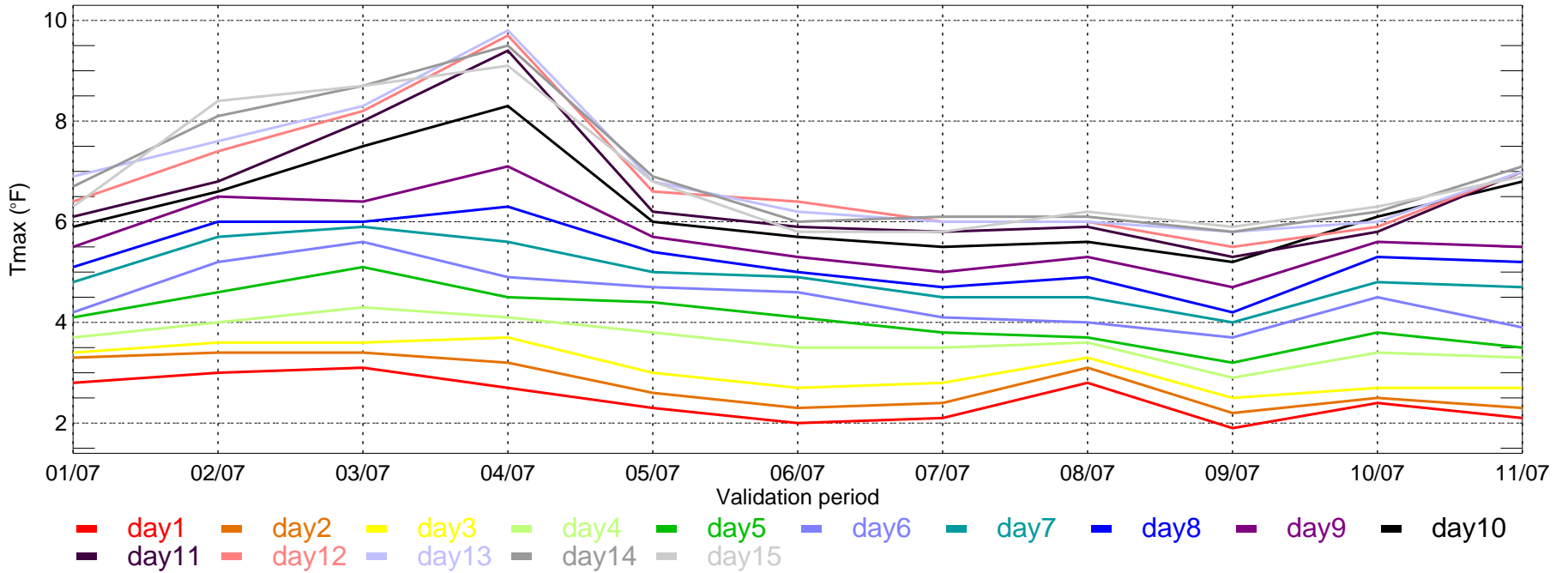
Max (2007-11-01~2007-11-30)

	Day 1	Day 2	Day 3	Day 4	Day 5	Day 6	Day 7	Day 8	Day 9	Day 10	Day 11	Day 12	Day 13	Day 14	Day 15
ATL	0.3	0.1	-0.6	-1.8	-1.9	-1.9	-2.3	-1.9	-1.7	-12.6	-10.9	-6.4	-5.4	-4.9	-3.3
BOS	0.3	-0.9	-0.5	-1.8	-2.0	-1.7	-1.3	-1.4	-0.8	0.3	-0.8	-2.2	-1.0	-0.3	-0.2
BWI	-0.1	-0.5	-1.2	-2.2	-2.8	-2.8	-3.2	-2.9	-2.7	-2.3	-3.0	-3.6	-3.5	-2.5	-1.9
CVG	-0.2	-0.5	-0.9	-1.4	-1.3	-1.7	-2.4	-2.2	-2.5	-4.0	-5.1	-5.2	-4.2	-3.3	-2.3
DFW	-0.7	0.4	0.9	0.5	0.8	0.1	-0.7	-1.2	-2.6	0.7	-0.6	-0.7	-0.5	0.4	1.4
DSM	1.1	1.3	1.9	-0.3	-0.5	-1.4	-1.5	-2.1	-3.1	-5.2	-5.5	-5.6	-5.0	-4.7	-3.4
DTW	0.8	0.6	0.9	1.3	1.2	1.3	1.0	1.3	1.1	0.3	-3.0	-1.2	0.6	1.2	1.3
IAH	0.1	-0.0	0.1	0.4	0.4	0.2	-0.3	-0.2	-0.9	-0.2	-0.6	-0.0	0.1	-0.0	1.1
LAS	1.1	0.0	1.3	1.1	-0.0	-0.4	-0.5	-0.9	-0.6	-2.3	-2.6	-2.6	-3.1	-3.4	-3.7
LGA	0.1	-0.7	-1.2	-2.0	-1.7	-1.6	-1.6	-1.9	-1.6	2.1	1.3	0.6	1.5	2.2	1.8
MCI	-0.1	-0.4	-0.1	-2.4	-2.9	-3.9	-3.7	-4.9	-5.6	-10.7	-8.9	-9.2	-8.2	-7.7	-6.5
MSP	0.8	0.7	0.4	-0.3	-1.2	-1.8	-1.9	-2.3	-3.0	-2.0	-2.2	-1.8	-1.3	-0.4	0.6
ORD	1.1	1.1	1.8	0.8	0.7	0.1	0.0	-0.0	-0.9	-1.8	-1.7	-1.6	-0.7	0.3	1.1
PDX	0.2	-0.5	-0.0	-0.7	-1.1	0.2	0.7	1.1	1.7	1.4	1.8	1.9	0.9	0.8	0.0
PHL	0.5	0.0	-0.2	-0.7	-0.8	-0.6	-0.7	-0.7	0.1	2.3	1.2	0.3	0.6	1.7	2.2
SAC	-0.2	0.1	-0.1	-0.4	-0.4	-0.1	-0.4	0.1	0.5	-3.6	-3.2	-2.5	-3.4	-4.0	-4.8
SLC	-1.6	-1.2	-1.3	-1.4	-2.5	-2.6	-3.1	-3.3	-2.2	-4.3	-3.7	-3.7	-3.2	-3.3	-3.4
TUS	0.3	0.1	0.3	0.2	-0.2	-0.8	-1.4	-1.9	-1.7	-3.4	-3.8	-4.1	-3.9	-4.1	-3.7

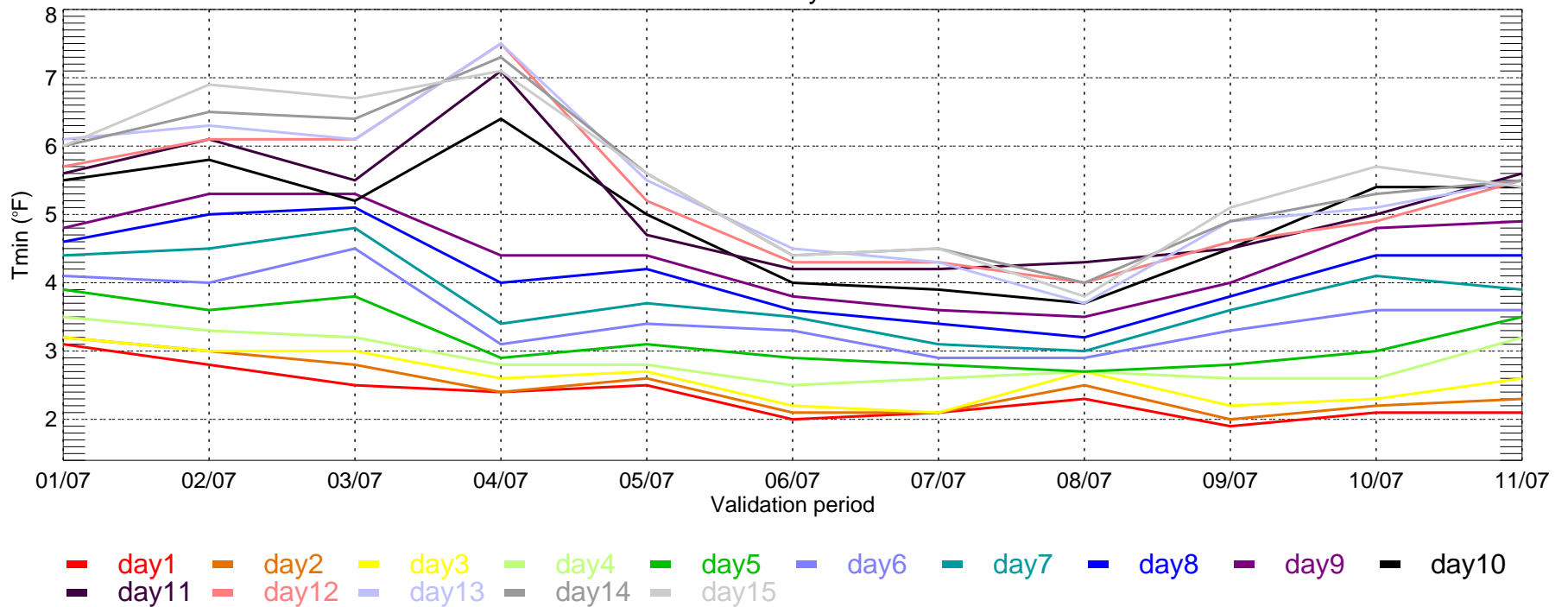
Min (2007-11-01~2007-11-30)

	Day 1	Day 2	Day 3	Day 4	Day 5	Day 6	Day 7	Day 8	Day 9	Day 10	Day 11	Day 12	Day 13	Day 14	Day 15
ATL	0.1	-0.1	-0.5	-0.9	-0.8	-0.7	-0.5	-0.2	-0.4	-0.3	-6.7	-3.7	-1.5	-0.8	0.7
BOS	0.3	0.1	0.3	-0.7	-0.0	0.5	0.9	1.2	1.9	2.1	1.2	1.3	0.8	1.0	1.6
BWI	-0.6	-1.1	-1.9	-3.8	-4.4	-4.2	-4.1	-4.0	-3.4	-2.9	-3.3	-3.5	-3.1	-2.5	-1.4
CVG	0.7	0.4	-0.2	-1.9	-1.7	-1.2	-1.1	-0.3	-0.6	-0.9	-2.9	-3.0	-2.7	-1.8	-0.7
DFW	-0.1	0.0	0.2	0.3	-0.4	-1.1	-1.9	-2.4	-3.2	-3.6	-3.6	-3.0	-1.8	-2.2	-0.7
DSM	-0.3	-0.4	0.6	0.3	-0.0	0.3	0.9	0.5	-0.3	-3.0	-3.1	-3.6	-2.8	-2.1	-0.5
DTW	-0.5	-0.9	-0.8	-1.2	-1.3	-1.1	-1.0	-0.3	-0.3	-0.8	-1.2	-1.4	-0.8	0.0	0.8
IAH	0.6	0.7	1.2	1.0	0.7	-0.0	-0.3	-0.6	-1.3	-1.7	-2.1	-1.4	-0.9	0.3	2.5
LAS	-0.6	0.5	0.7	2.1	1.6	1.1	1.1	0.9	1.0	-0.9	-1.2	-1.3	-1.5	-1.6	-1.6
LGA	0.4	0.2	0.6	1.4	2.3	2.9	3.3	3.6	4.4	2.2	1.6	1.3	1.8	2.2	3.0
MCI	-0.0	-0.6	-0.6	-0.9	-1.1	-0.6	0.1	-0.5	-0.8	-9.9	-4.2	-4.7	-3.9	-4.1	-1.9
MSP	0.4	0.4	1.0	1.2	0.7	0.7	1.0	0.7	-0.1	-3.1	-3.3	-3.5	-2.4	-1.7	-0.4
ORD	0.2	0.1	0.2	0.4	0.4	0.4	0.5	1.0	0.4	-1.9	0.4	-2.6	-3.0	-2.3	-0.4
PDX	-0.1	-0.2	-0.5	-1.6	-2.0	-1.8	-1.5	-0.7	-0.3	1.0	0.9	0.6	0.9	1.1	2.1
PHL	0.1	-0.3	-0.8	-1.2	-1.2	-1.0	-0.9	-0.9	-0.3	0.8	0.1	-0.3	-0.0	0.4	2.1
SAC	-0.1	0.1	0.4	1.4	1.8	1.7	1.5	0.9	1.0	0.8	-0.3	-0.7	-1.2	-1.3	-1.5
SLC	-0.2	-0.5	-0.8	-0.1	0.3	1.0	1.0	0.4	0.6	-0.9	-2.6	-2.2	-1.5	-1.2	-0.4
TUS	0.5	0.9	1.1	0.7	-0.4	-1.0	-1.4	-1.7	-1.5	-0.8	-1.8	-2.2	-2.6	-3.1	-2.7

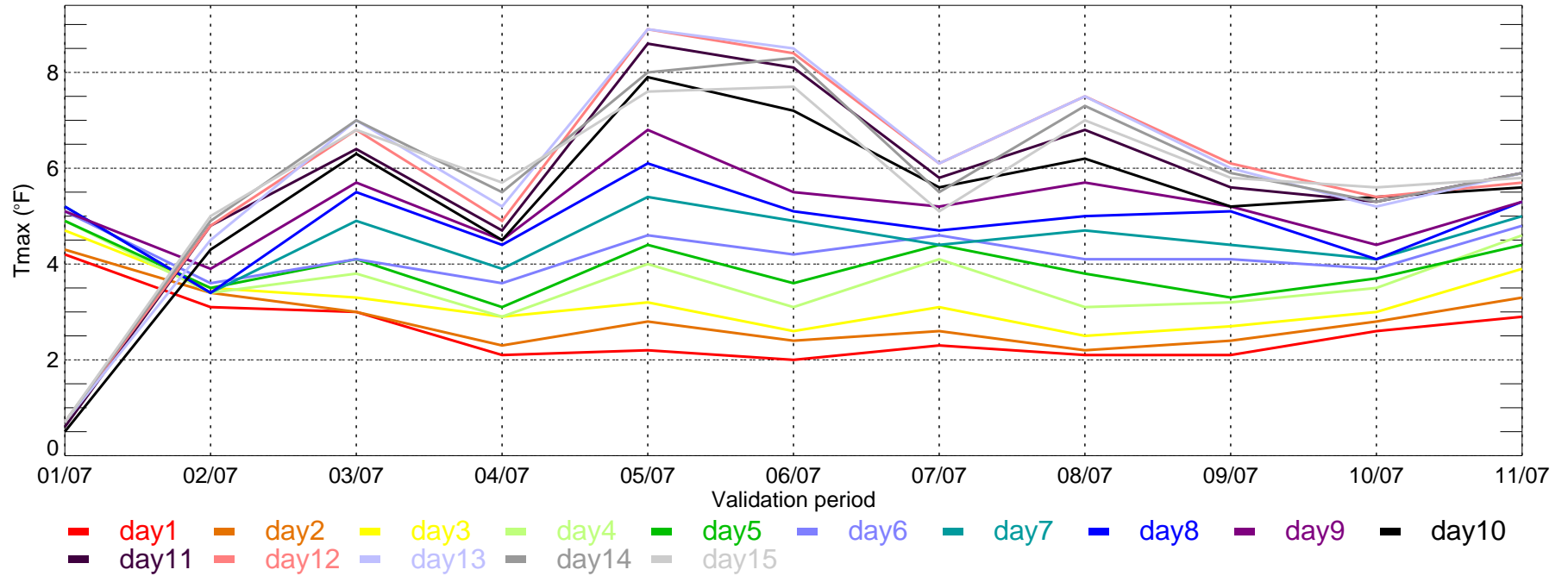
CME18: ECMWF MAE of Tmax for Monthly Period from 2007-01-01 ~ 2007-11-30



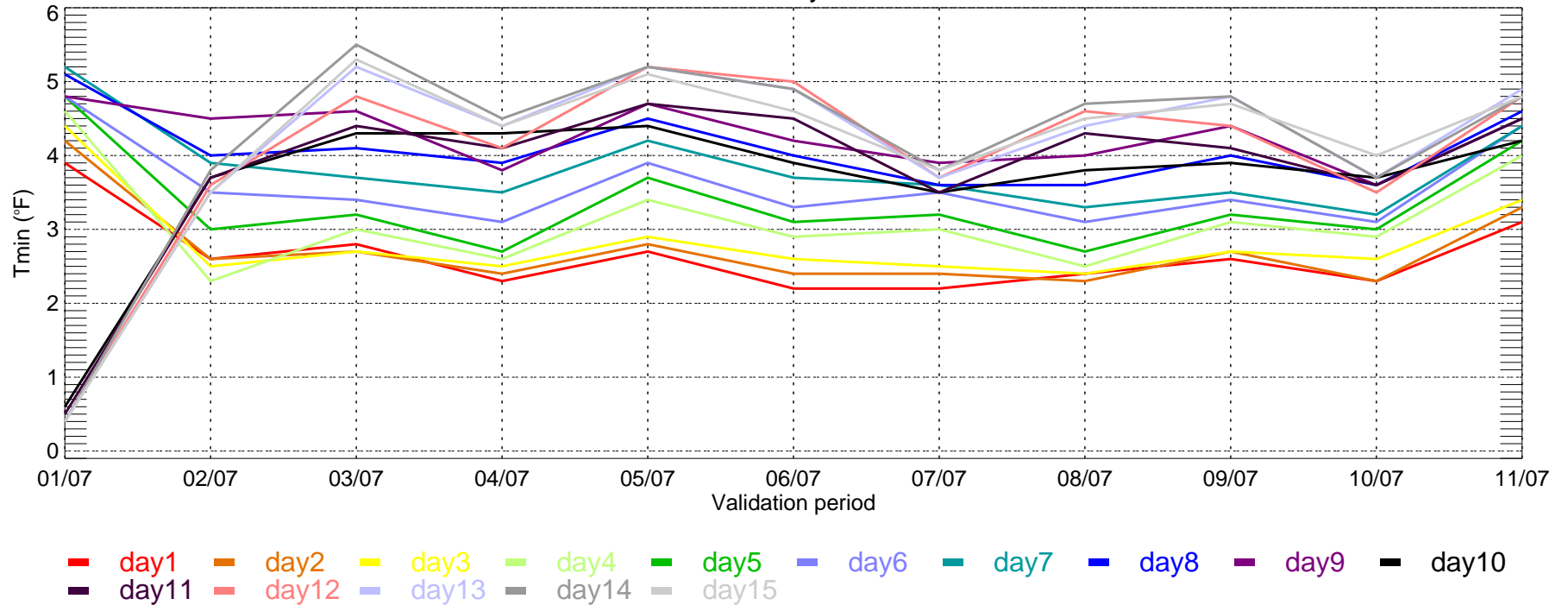
CME18: ECMWF MAE of Tmin for Monthly Period from 2007-01-01 ~ 2007-11-30



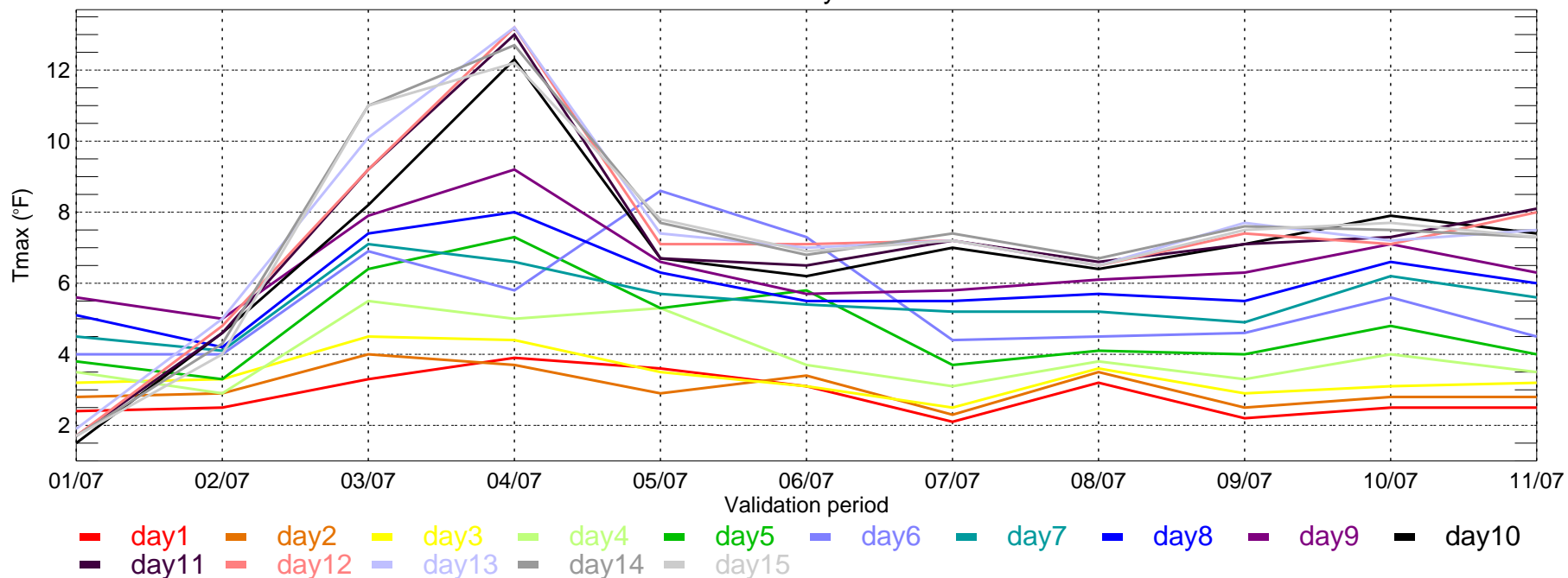
USNW: ECMWF MAE of Tmax for Monthly Period from 2007-01-01 ~ 2007-11-30



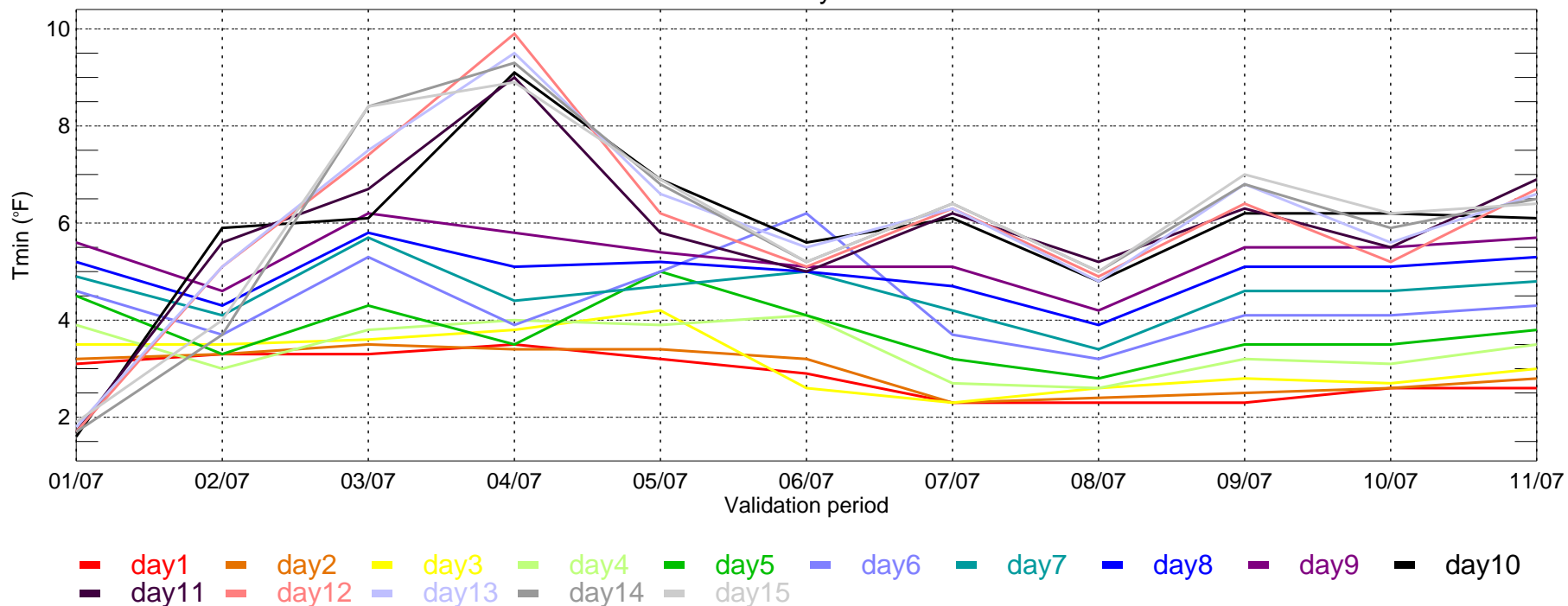
USNW: ECMWF MAE of Tmin for Monthly Period from 2007-01-01 ~ 2007-11-30



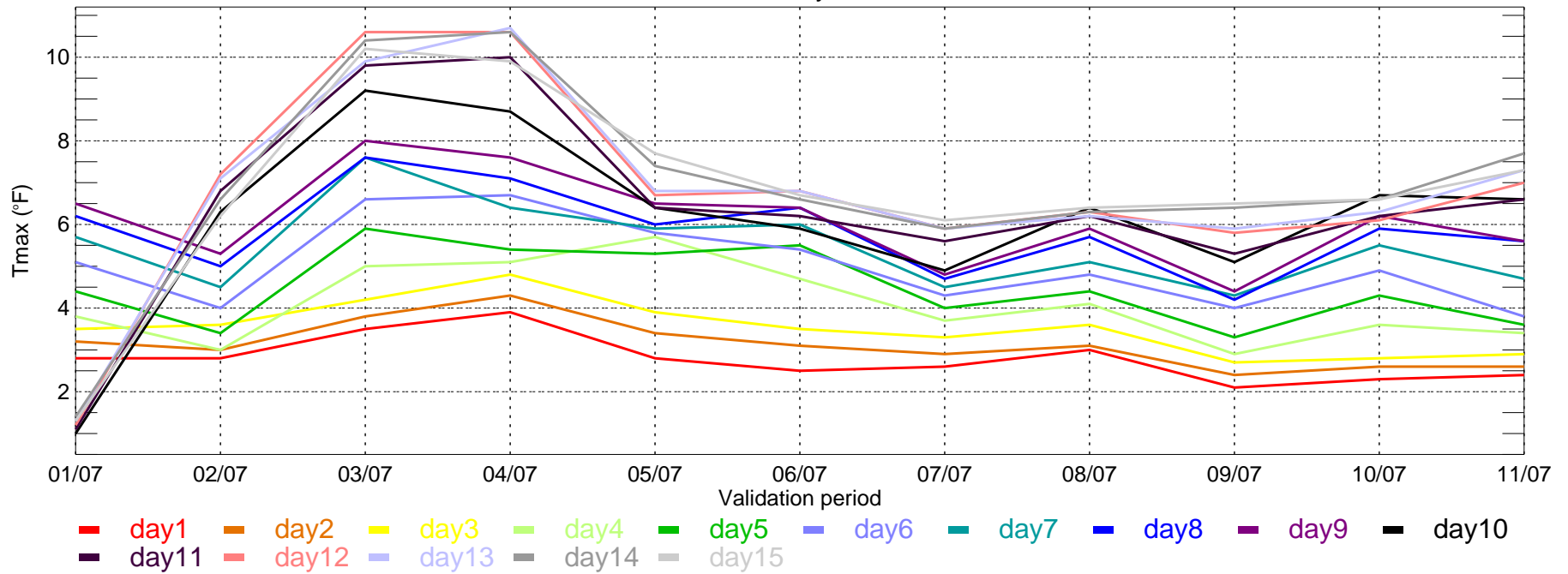
USNC: ECMWF MAE of Tmax for Monthly Period from 2007-01-01 ~ 2007-11-30



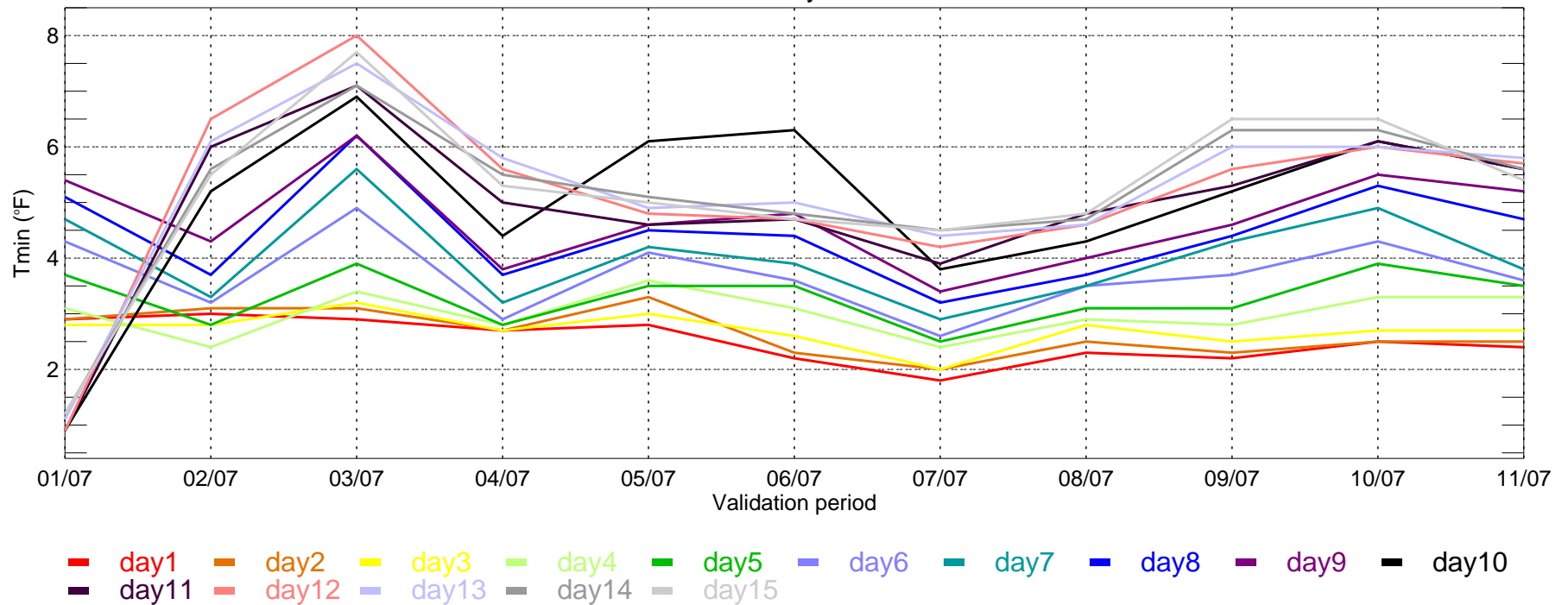
USNC: ECMWF MAE of Tmin for Monthly Period from 2007-01-01 ~ 2007-11-30



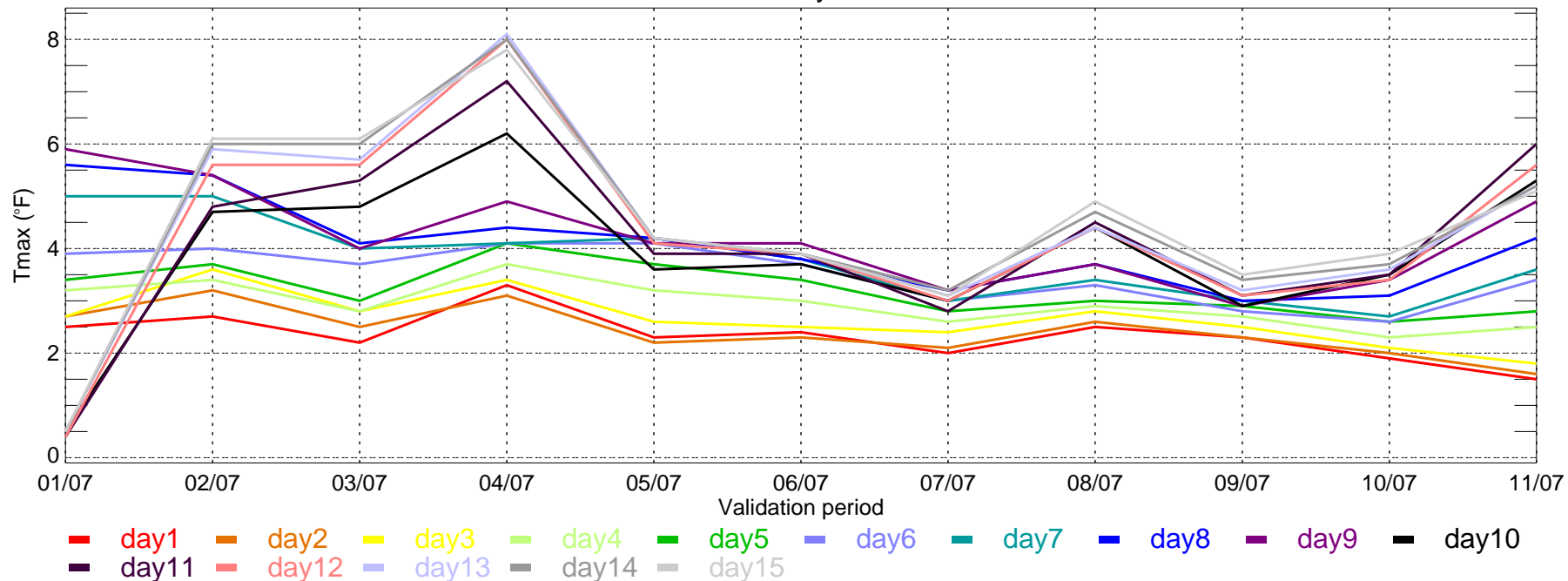
USNE: ECMWF MAE of Tmax for Monthly Period from 2007-01-01 ~ 2007-11-30



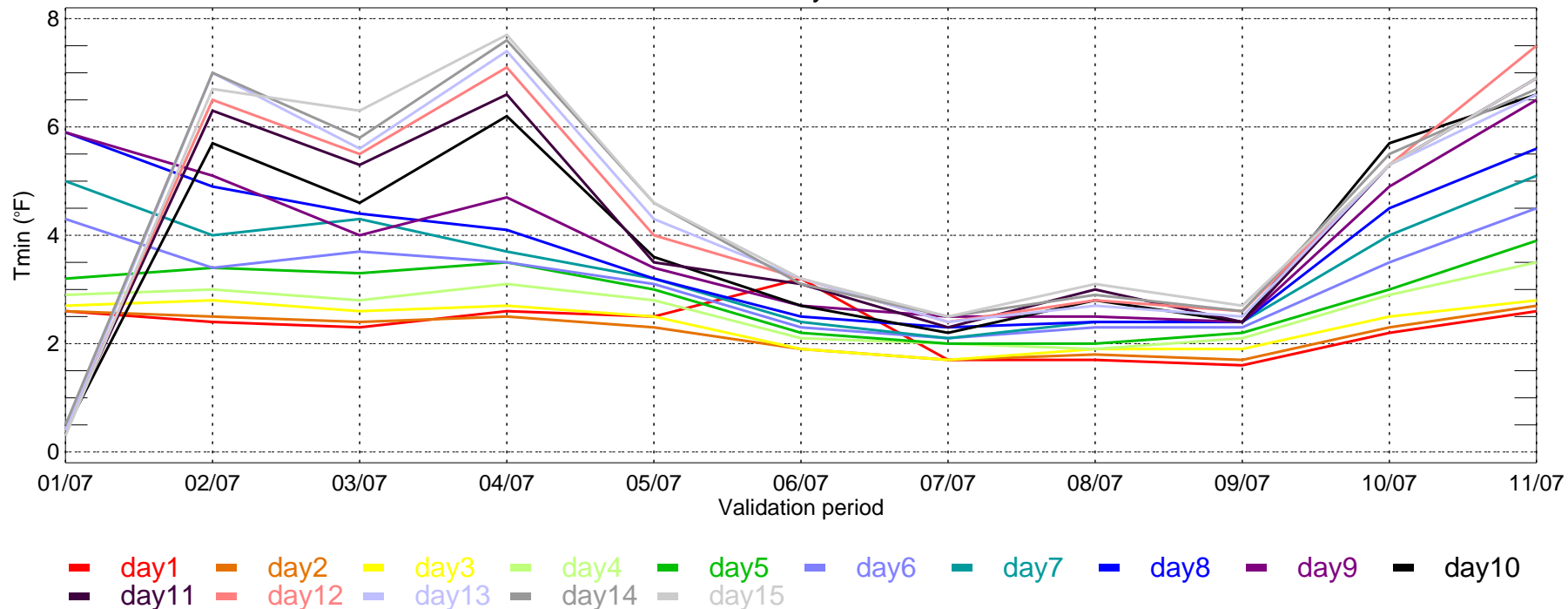
USNE: ECMWF MAE of Tmin for Monthly Period from 2007-01-01 ~ 2007-11-30



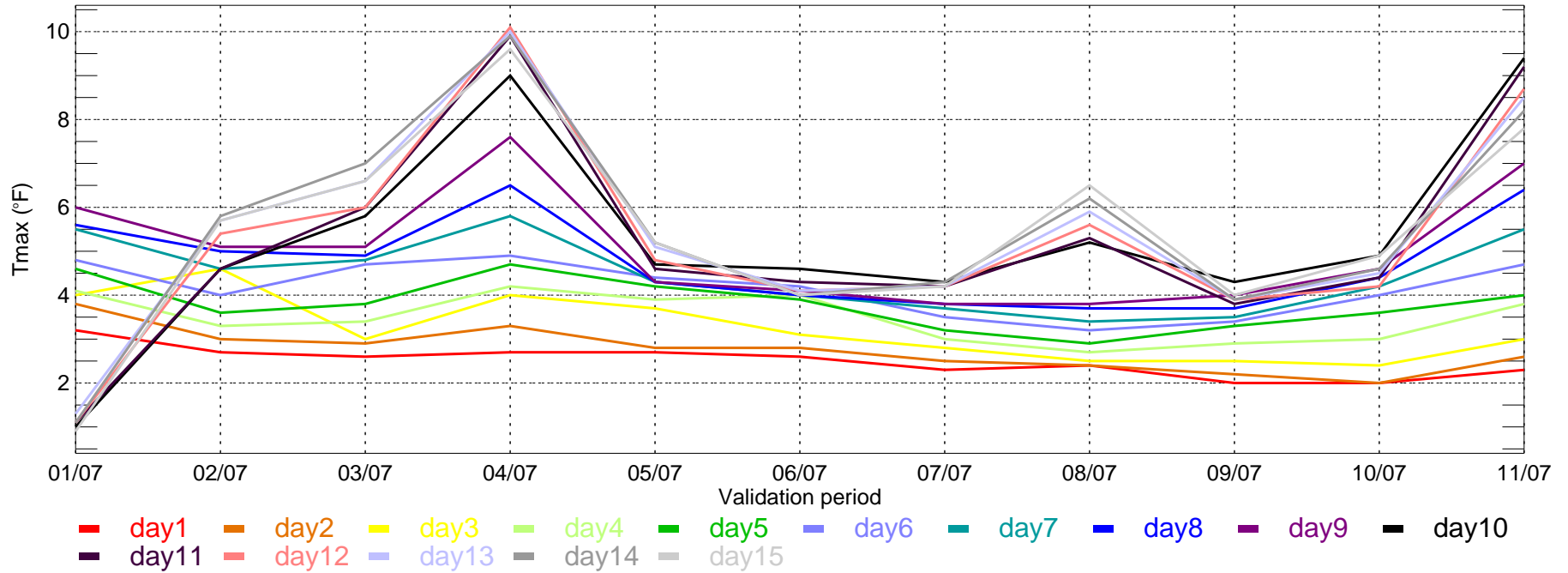
USSE: ECMWF MAE of Tmax for Monthly Period from 2007-01-01 ~ 2007-11-30



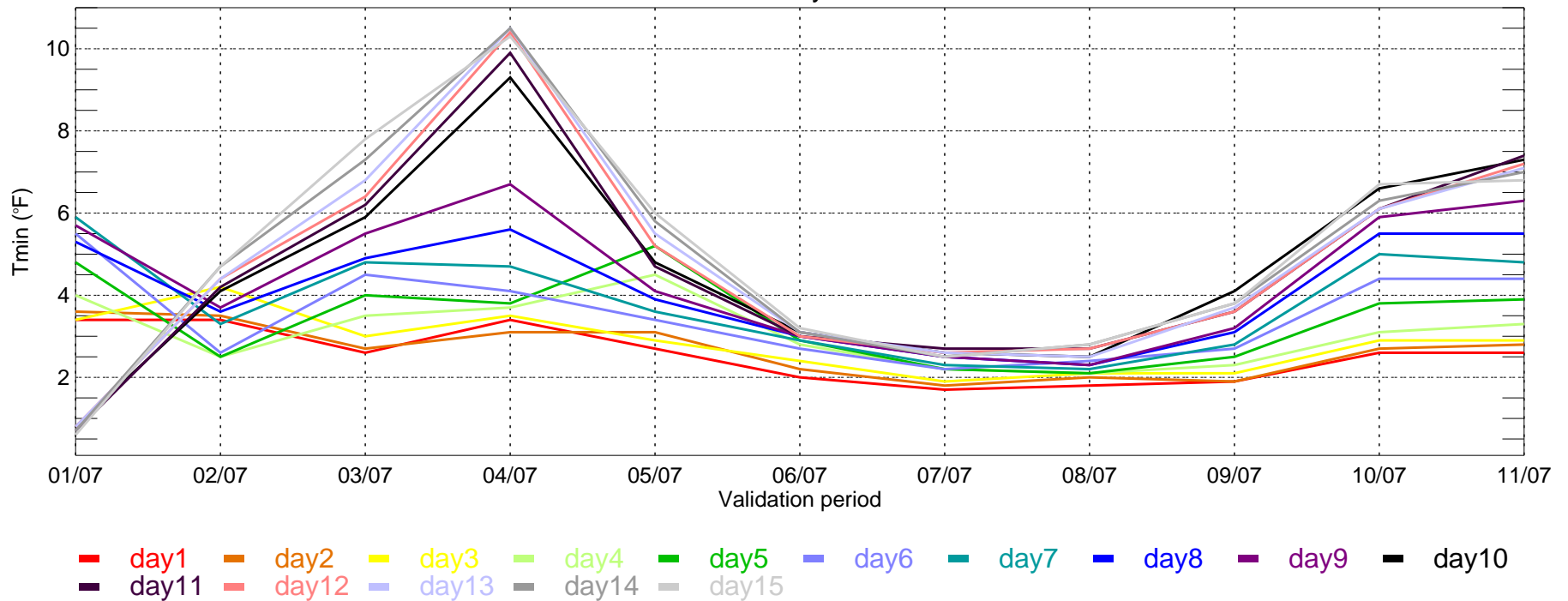
USSE: ECMWF MAE of Tmin for Monthly Period from 2007-01-01 ~ 2007-11-30



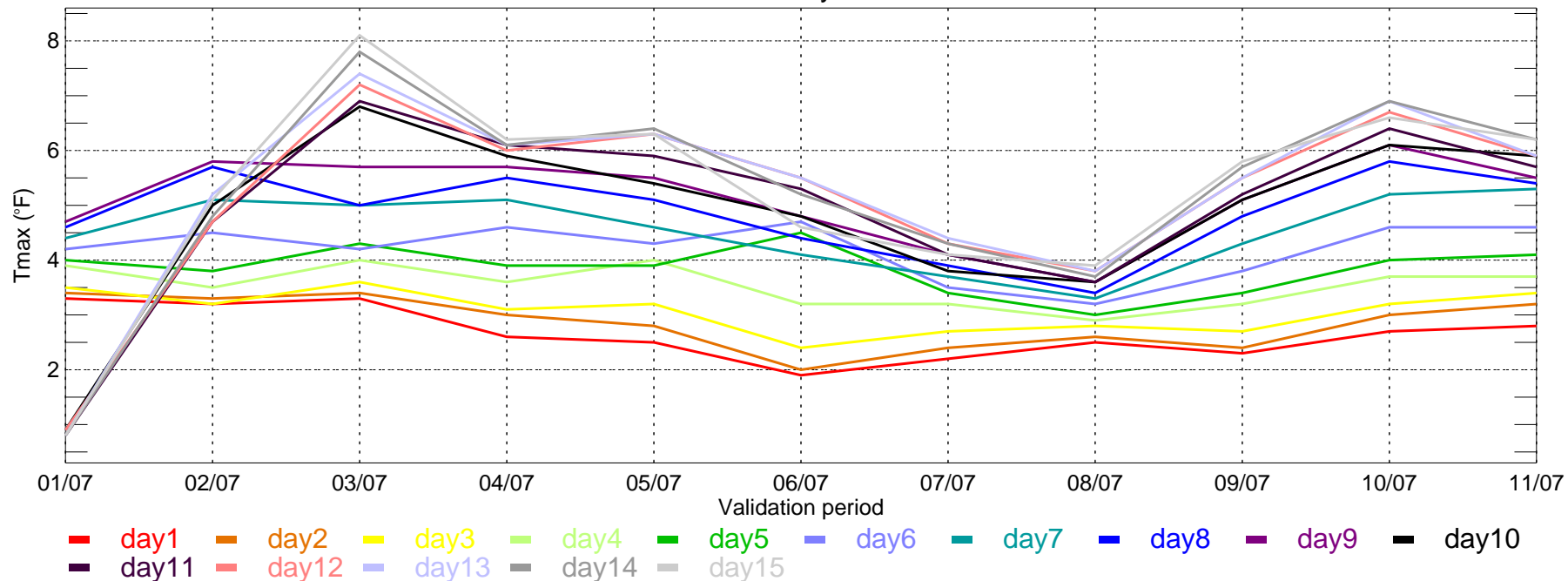
USSC: ECMWF MAE of Tmax for Monthly Period from 2007-01-01 ~ 2007-11-30



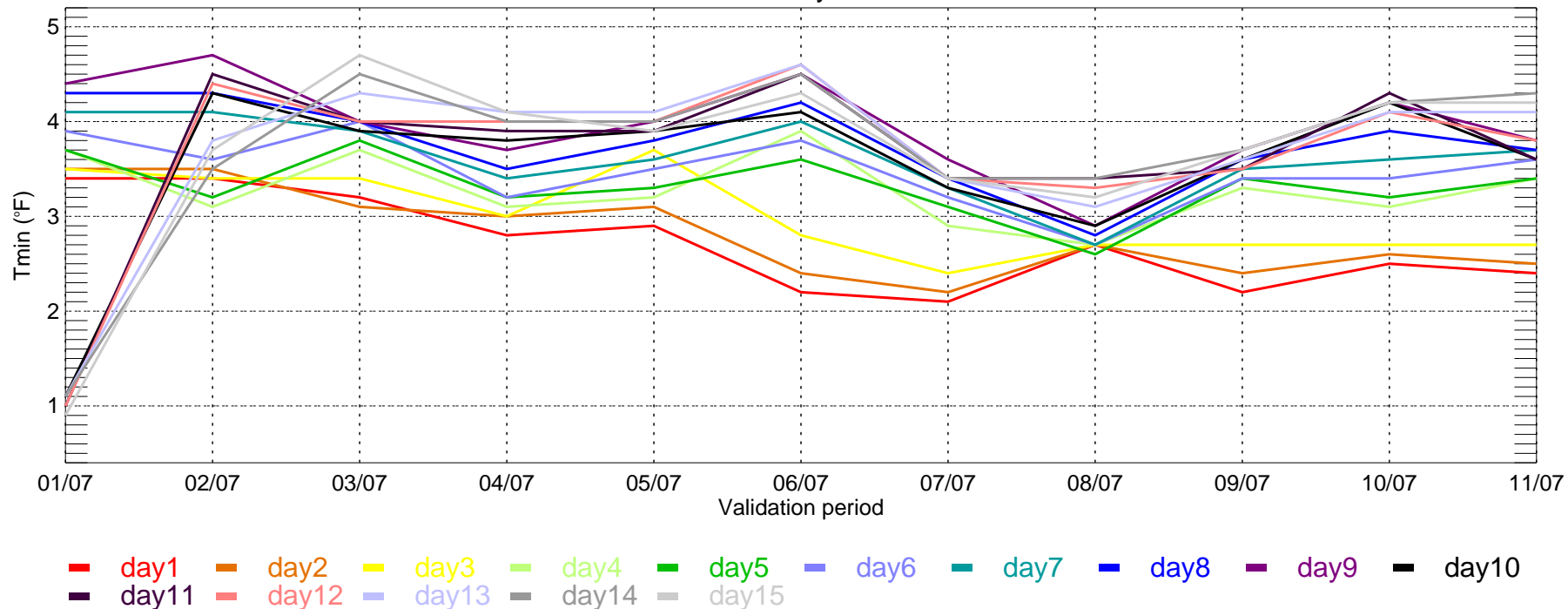
USSC: ECMWF MAE of Tmin for Monthly Period from 2007-01-01 ~ 2007-11-30



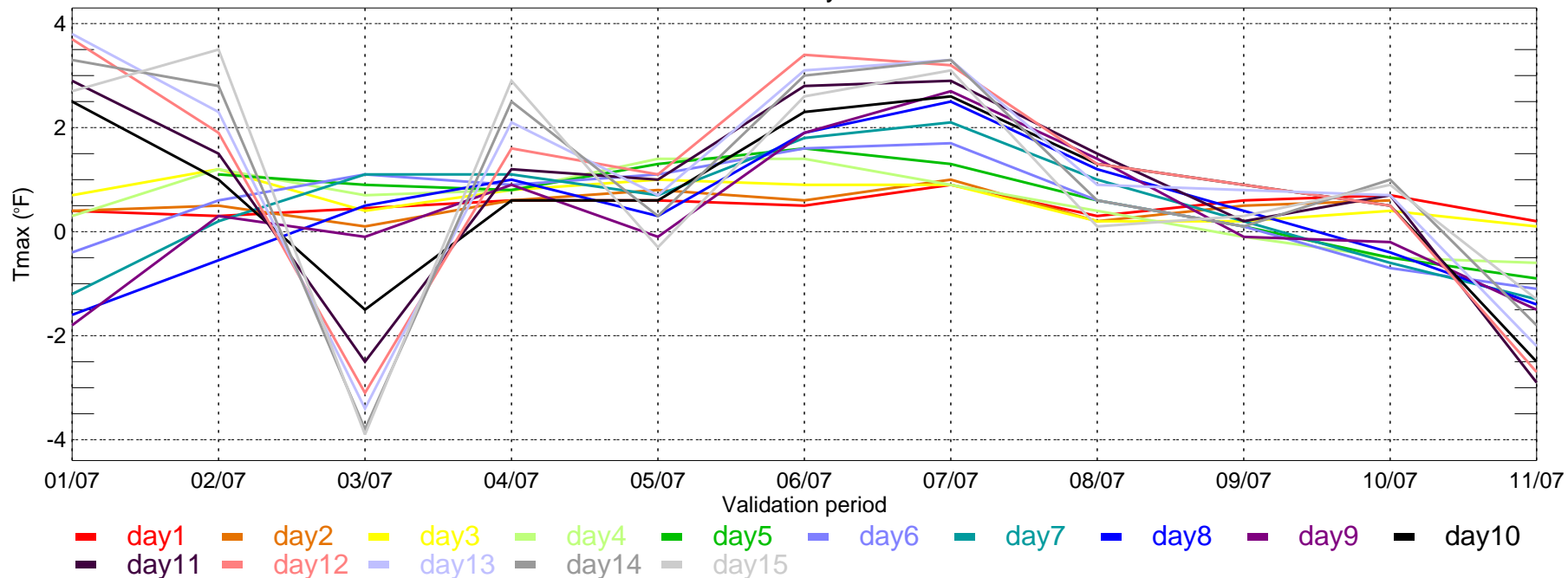
USSW: ECMWF MAE of Tmax for Monthly Period from 2007-01-01 ~ 2007-11-30



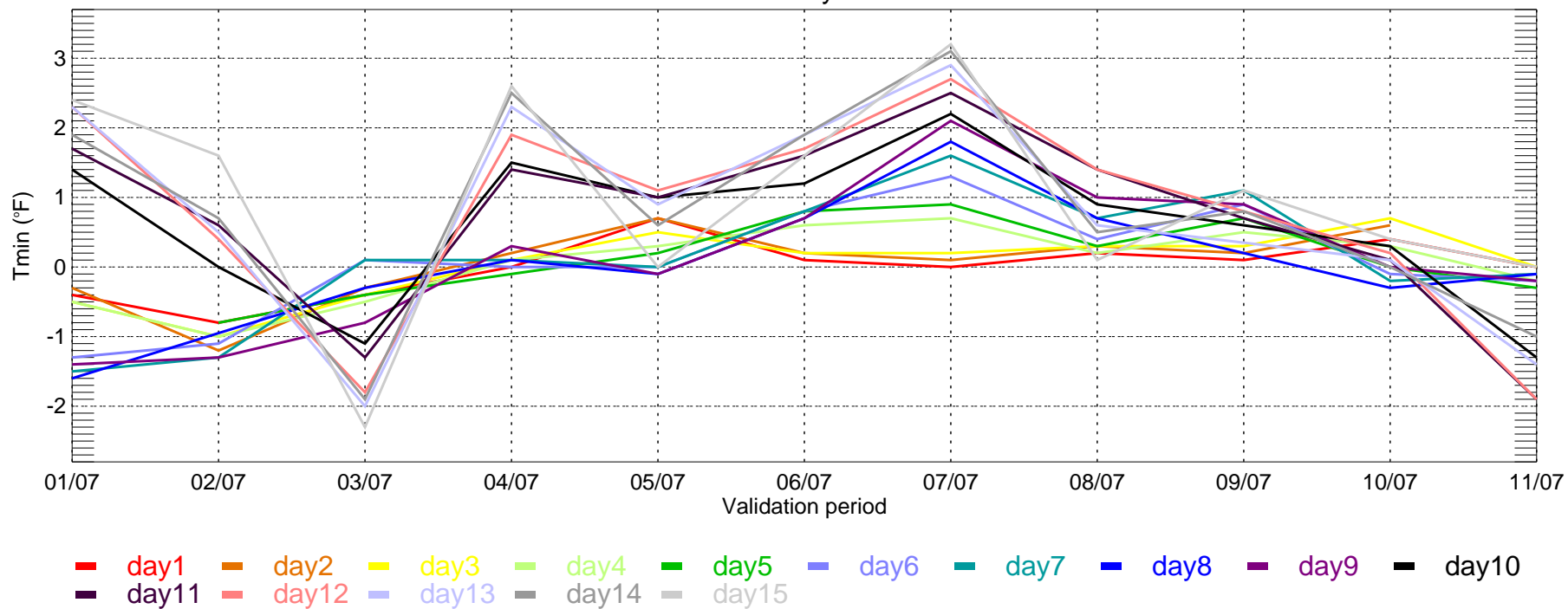
USSW: ECMWF MAE of Tmin for Monthly Period from 2007-01-01 ~ 2007-11-30



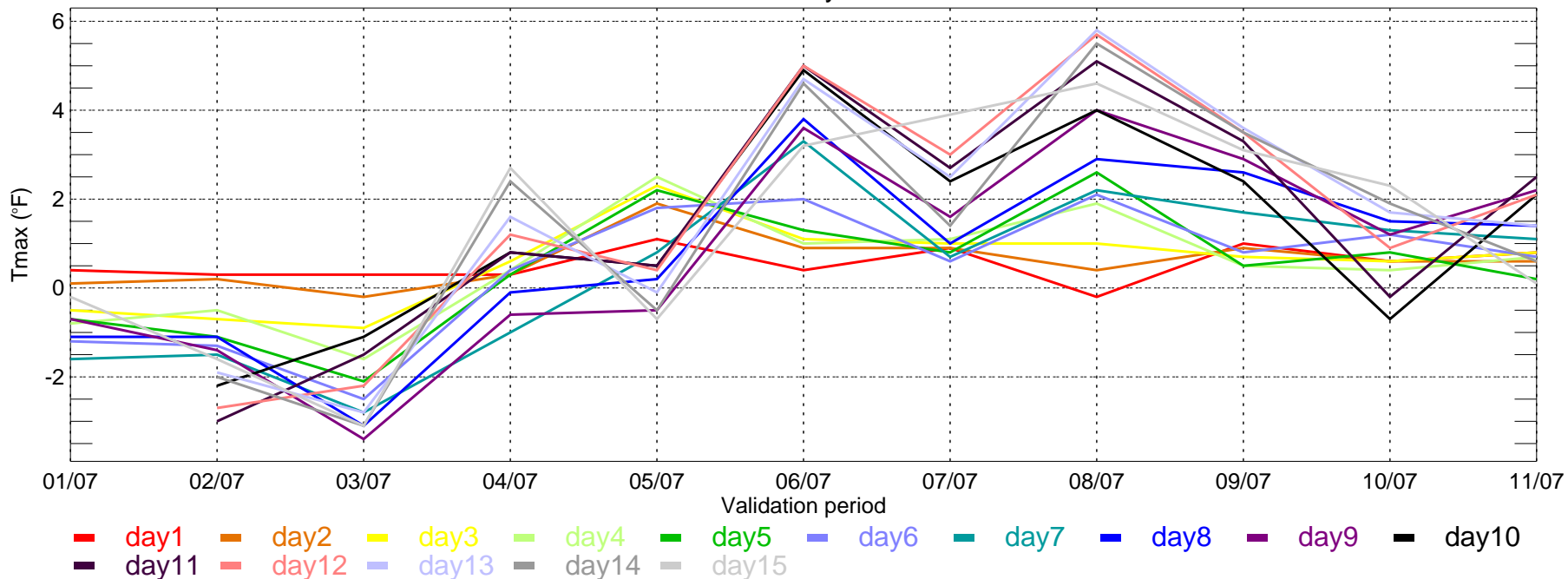
CME18: ECMWF BIAS of Tmax for Monthly Period from 2007-01-01 ~ 2007-11-30



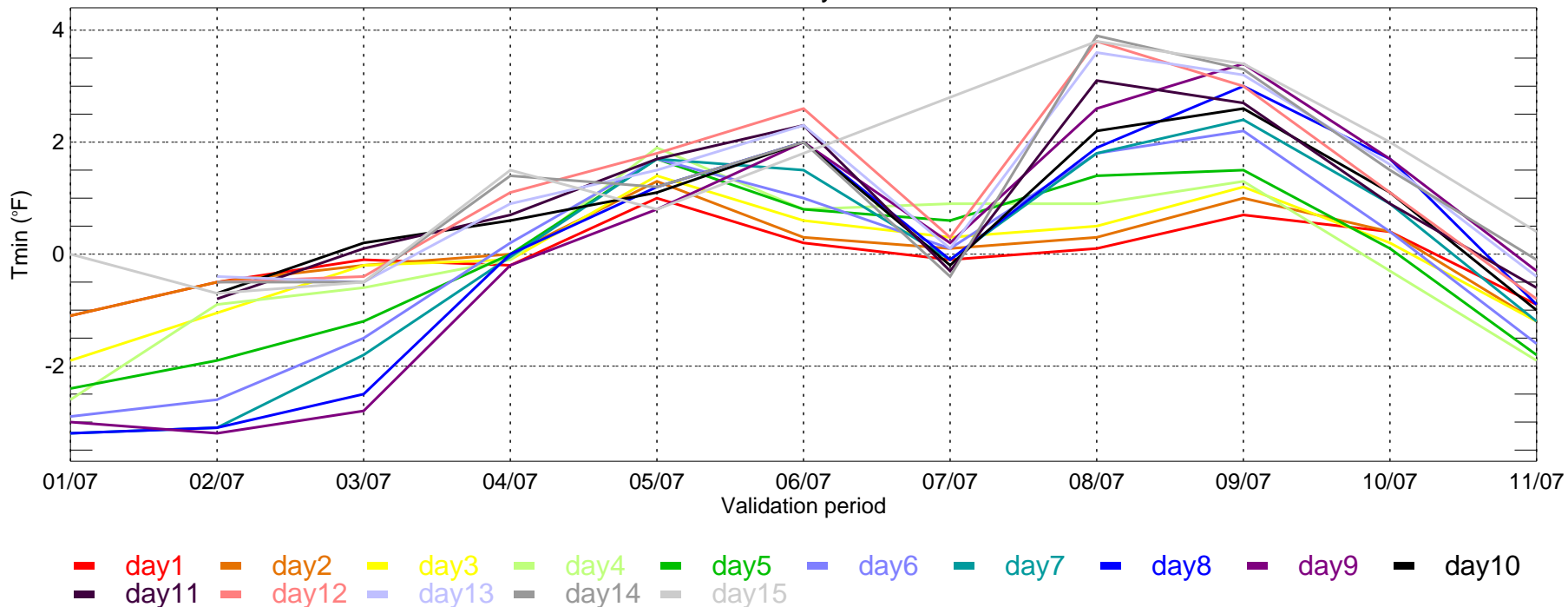
CME18: ECMWF BIAS of Tmin for Monthly Period from 2007-01-01 ~ 2007-11-30



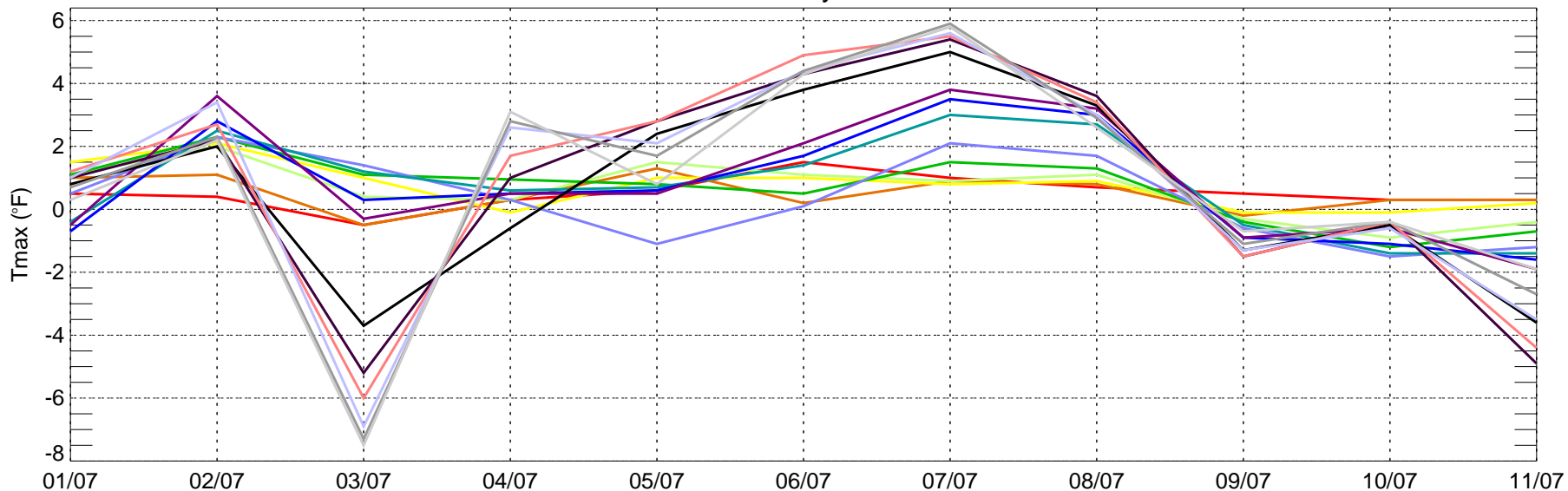
USNW: ECMWF BIAS of Tmax for Monthly Period from 2007-01-01 ~ 2007-11-30



USNW: ECMWF BIAS of Tmin for Monthly Period from 2007-01-01 ~ 2007-11-30



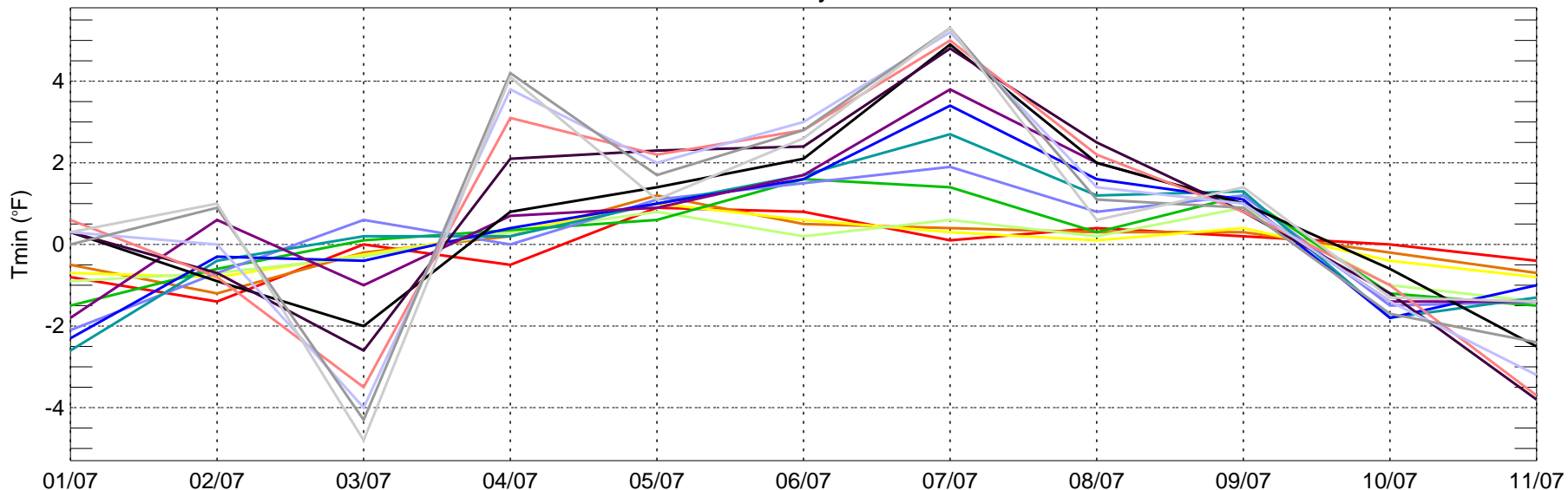
USNC: ECMWF BIAS of Tmax for Monthly Period from 2007-01-01 ~ 2007-11-30



Validation period

- day1
- day2
- day3
- day4
- day5
- day6
- day7
- day8
- day9
- day10
- day11
- day12
- day13
- day14
- day15

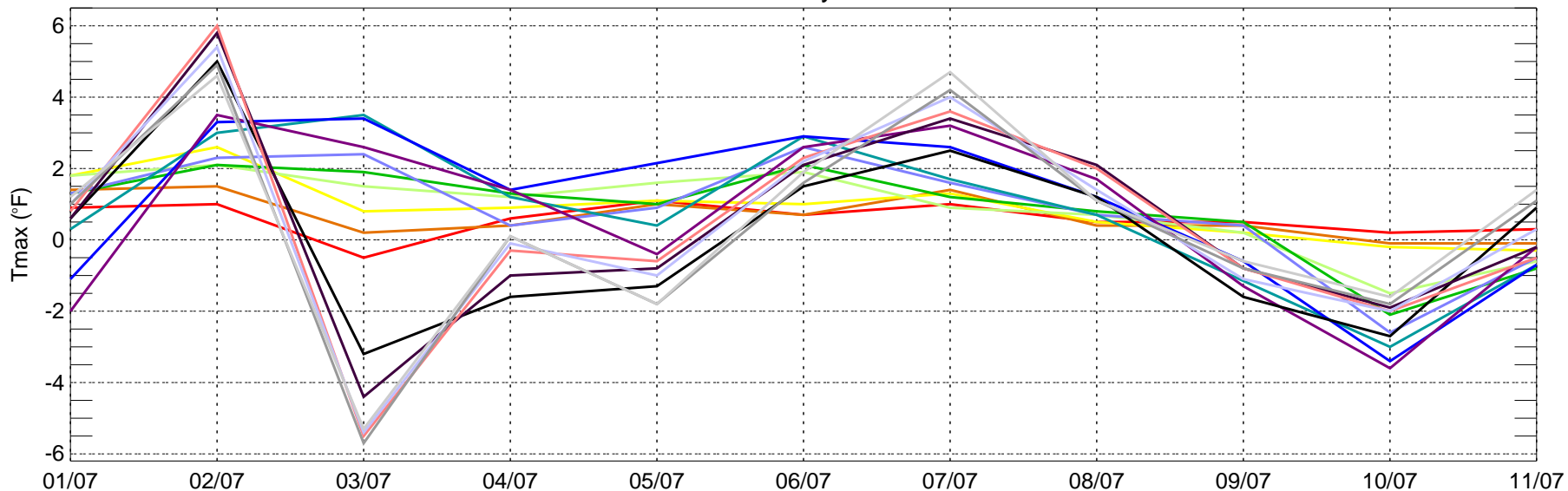
USNC: ECMWF BIAS of Tmin for Monthly Period from 2007-01-01 ~ 2007-11-30



Validation period

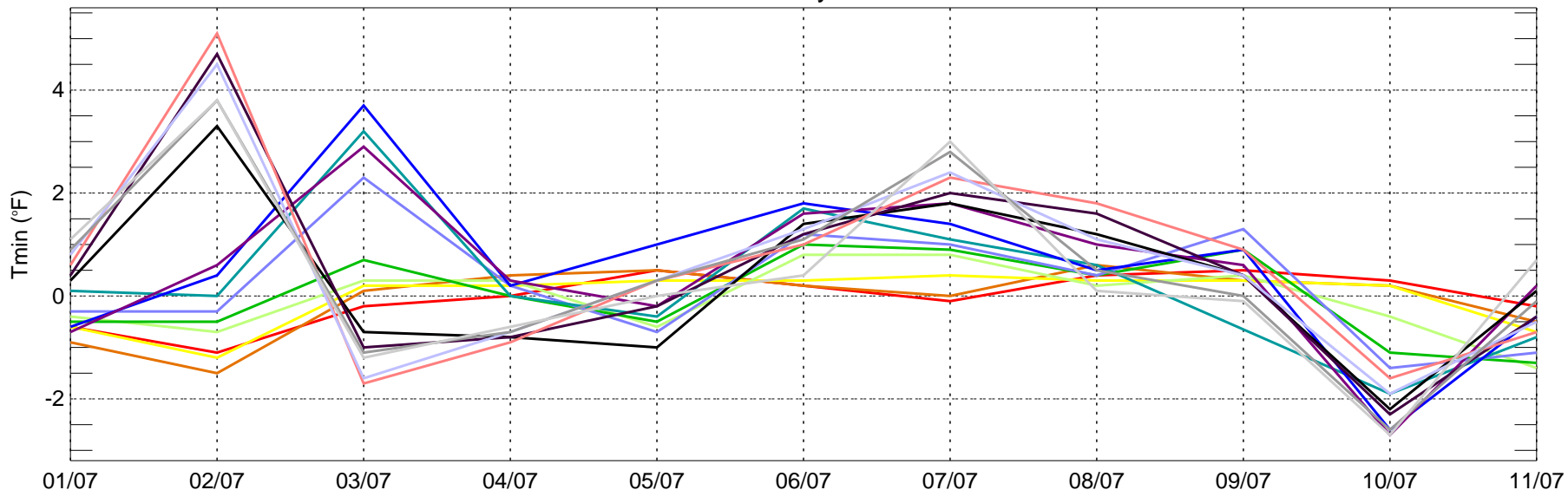
- day1
- day2
- day3
- day4
- day5
- day6
- day7
- day8
- day9
- day10
- day11
- day12
- day13
- day14
- day15

USNE: ECMWF BIAS of Tmax for Monthly Period from 2007-01-01 ~ 2007-11-30



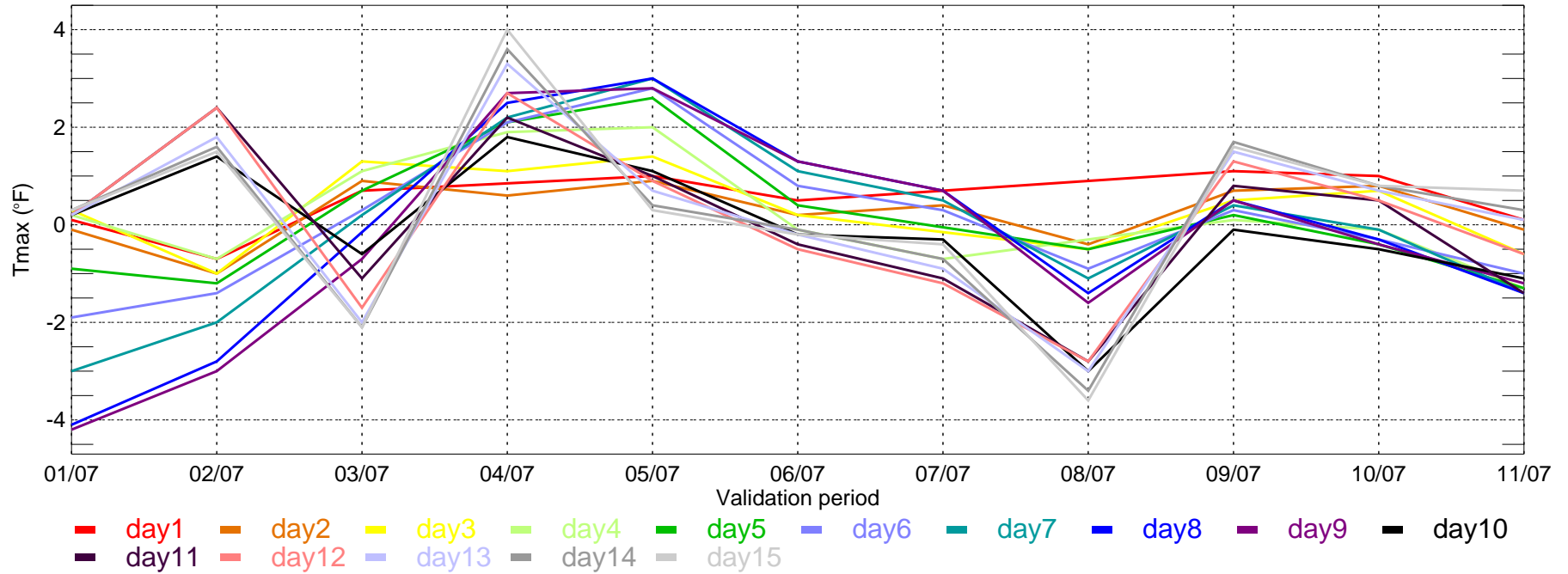
- Validation period
- day1
 - day2
 - day3
 - day4
 - day5
 - day6
 - day7
 - day8
 - day9
 - day10
 - day11
 - day12
 - day13
 - day14
 - day15

USNE: ECMWF BIAS of Tmin for Monthly Period from 2007-01-01 ~ 2007-11-30

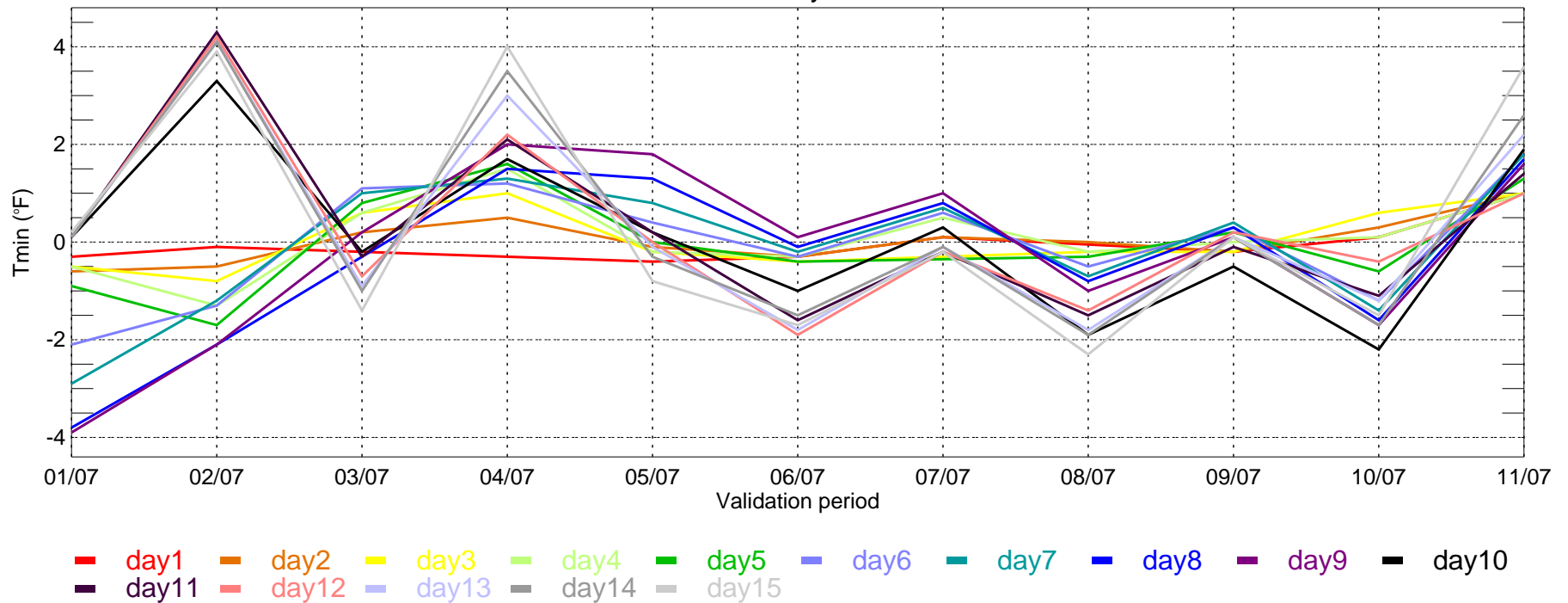


- Validation period
- day1
 - day2
 - day3
 - day4
 - day5
 - day6
 - day7
 - day8
 - day9
 - day10
 - day11
 - day12
 - day13
 - day14
 - day15

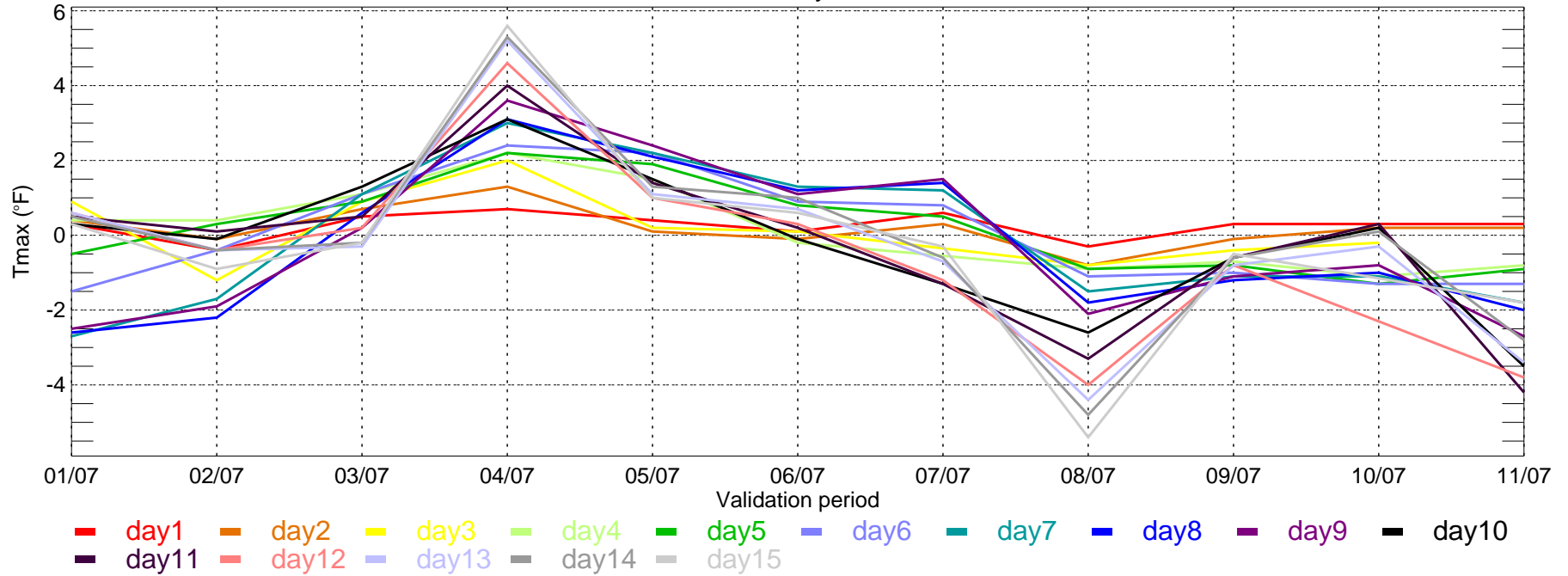
USSE: ECMWF BIAS of Tmax for Monthly Period from 2007-01-01 ~ 2007-11-30



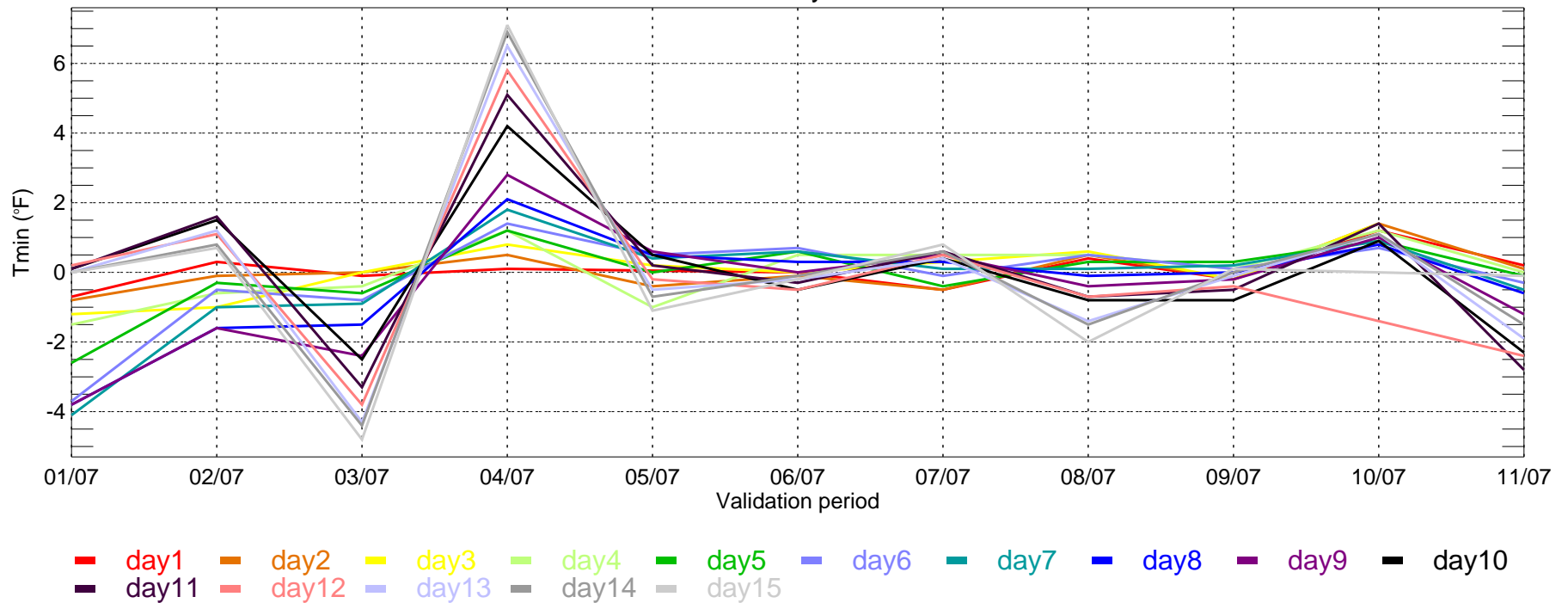
USSE: ECMWF BIAS of Tmin for Monthly Period from 2007-01-01 ~ 2007-11-30



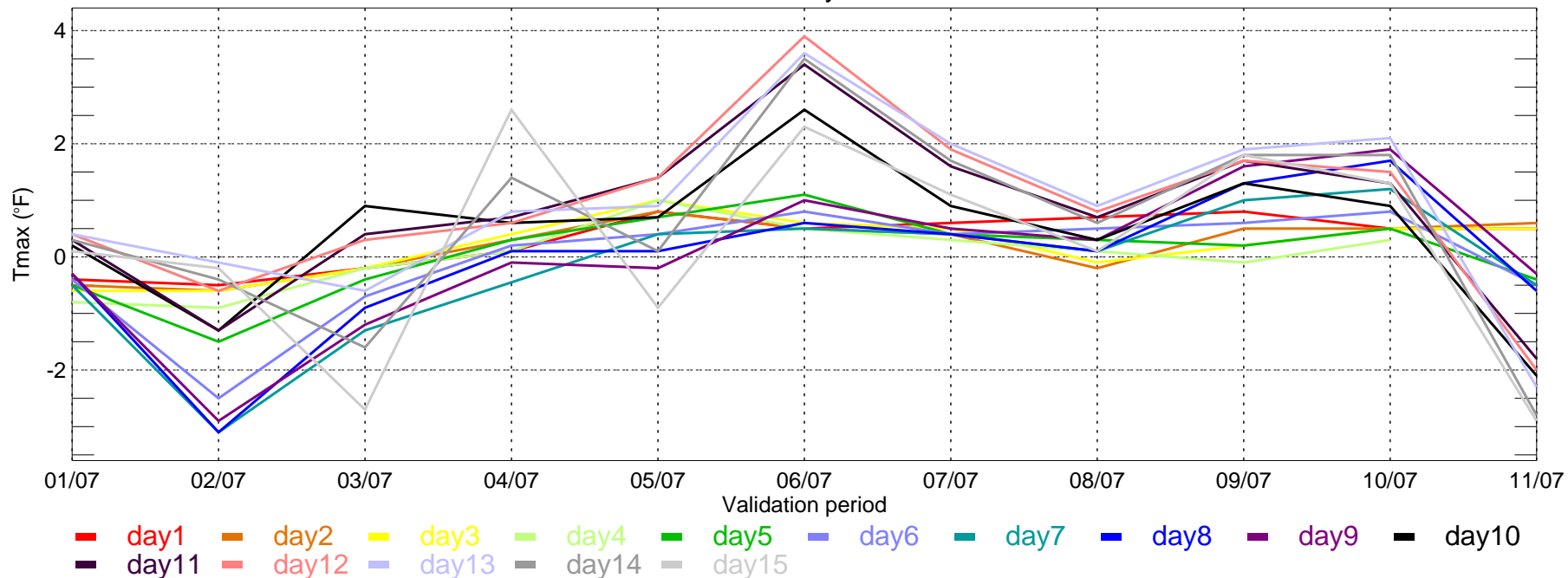
USSC: ECMWF BIAS of Tmax for Monthly Period from 2007-01-01 ~ 2007-11-30



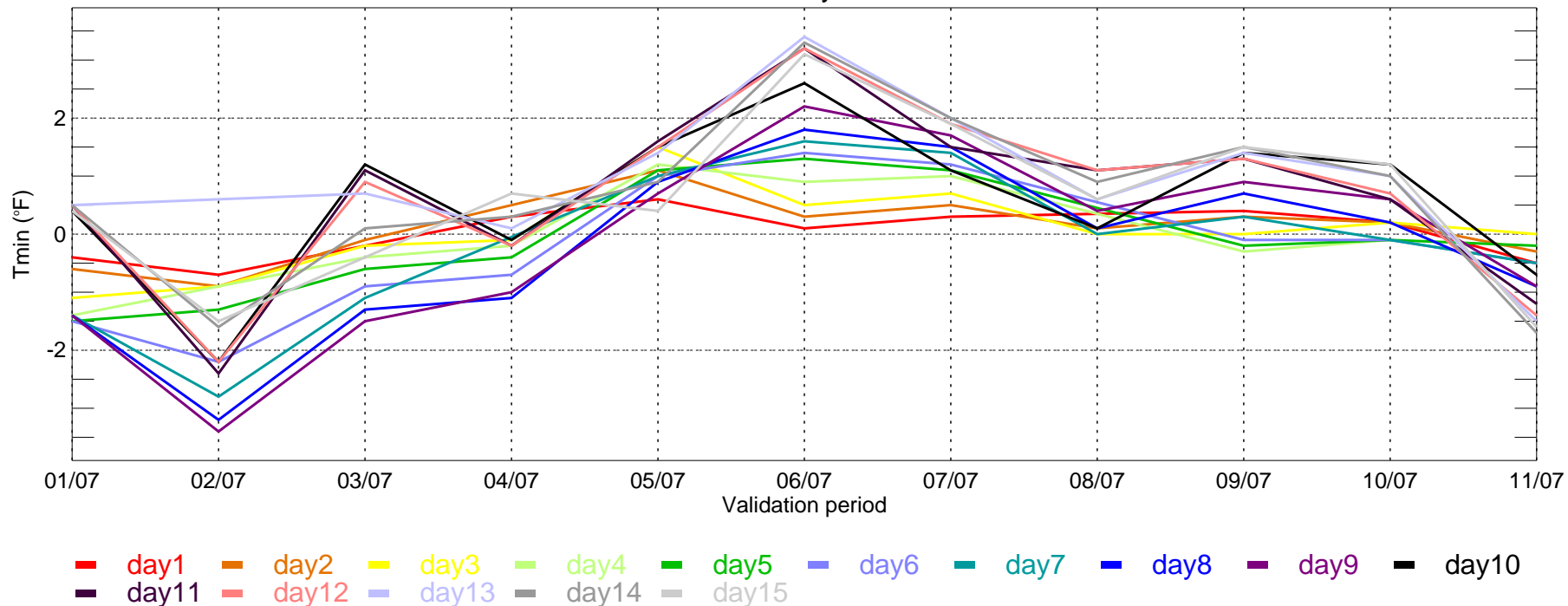
USSC: ECMWF BIAS of Tmin for Monthly Period from 2007-01-01 ~ 2007-11-30



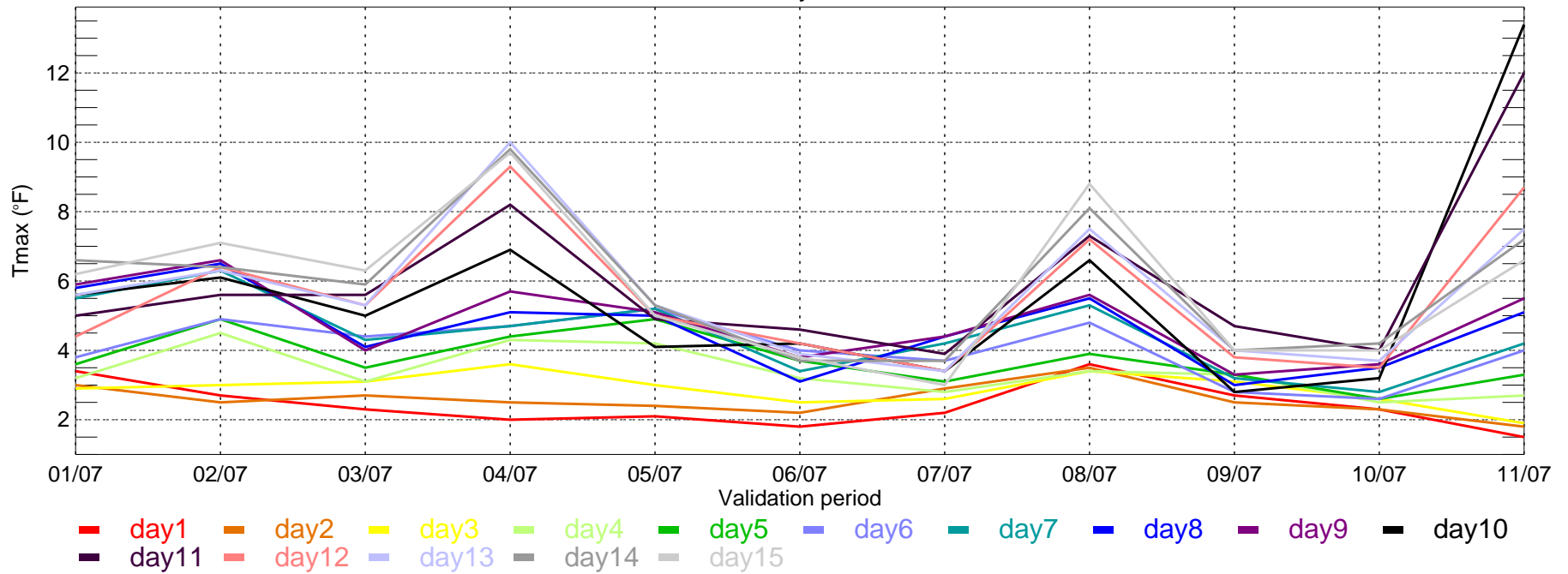
USSW: ECMWF BIAS of Tmax for Monthly Period from 2007-01-01 ~ 2007-11-30



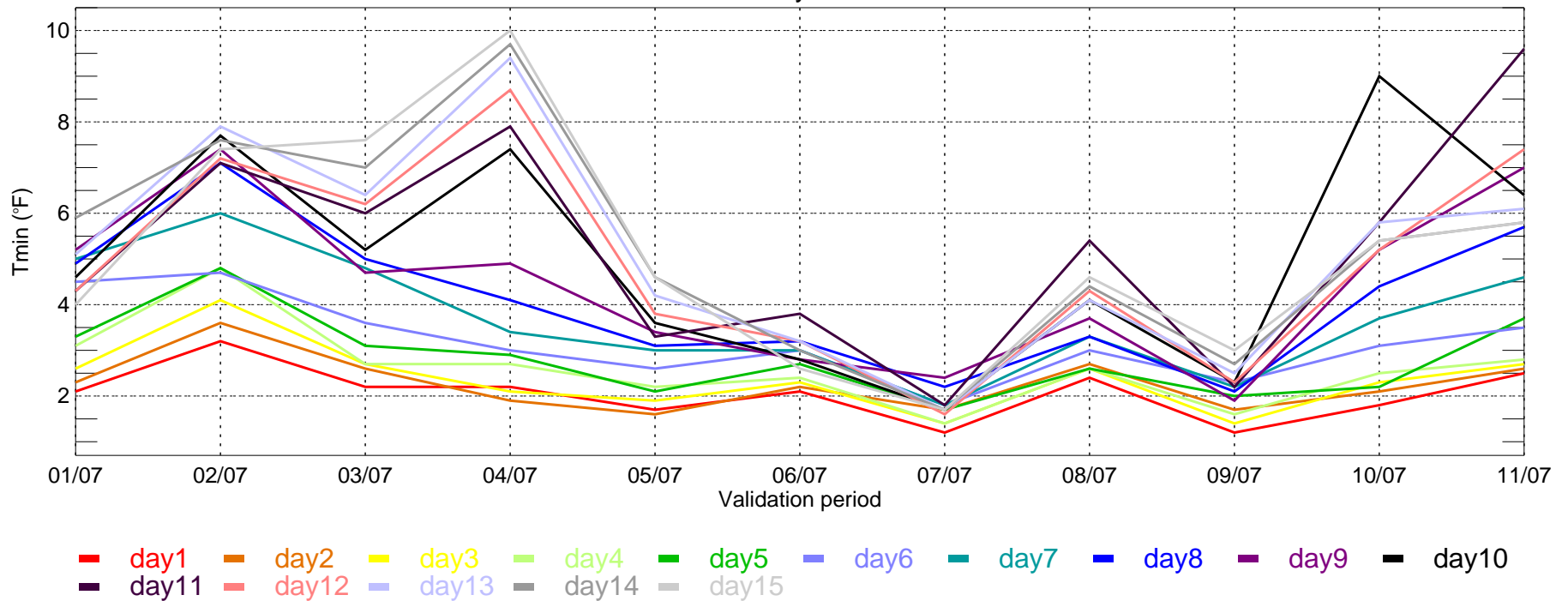
USSW: ECMWF BIAS of Tmin for Monthly Period from 2007-01-01 ~ 2007-11-30



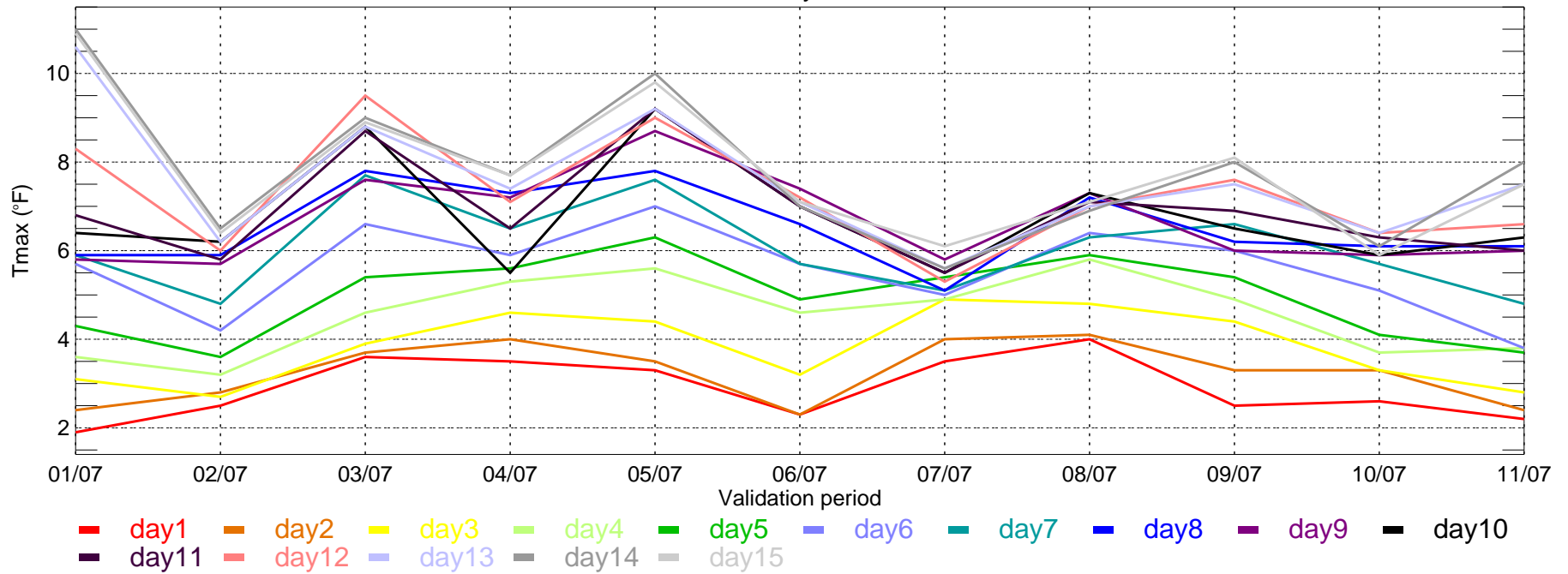
ATL: ECMWF MAE of Tmax for Monthly Period from 2007-01-01 ~ 2007-11-30



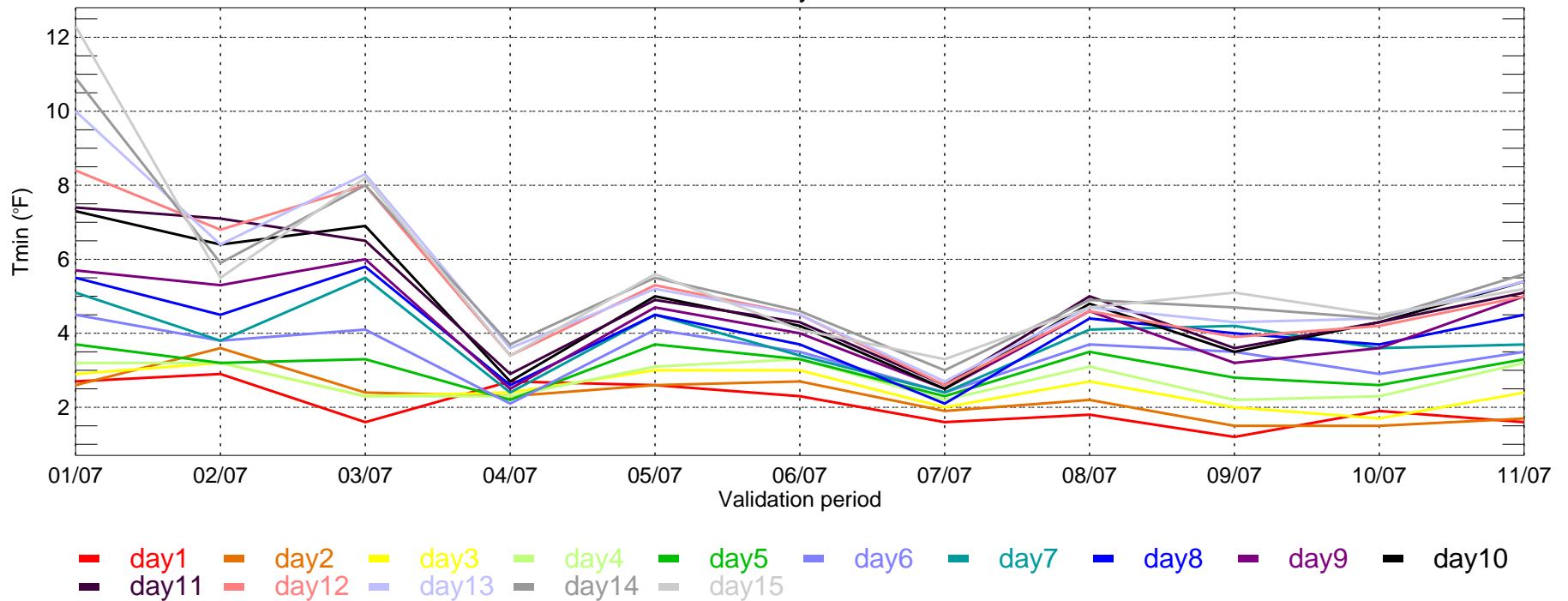
ATL: ECMWF MAE of Tmin for Monthly Period from 2007-01-01 ~ 2007-11-30



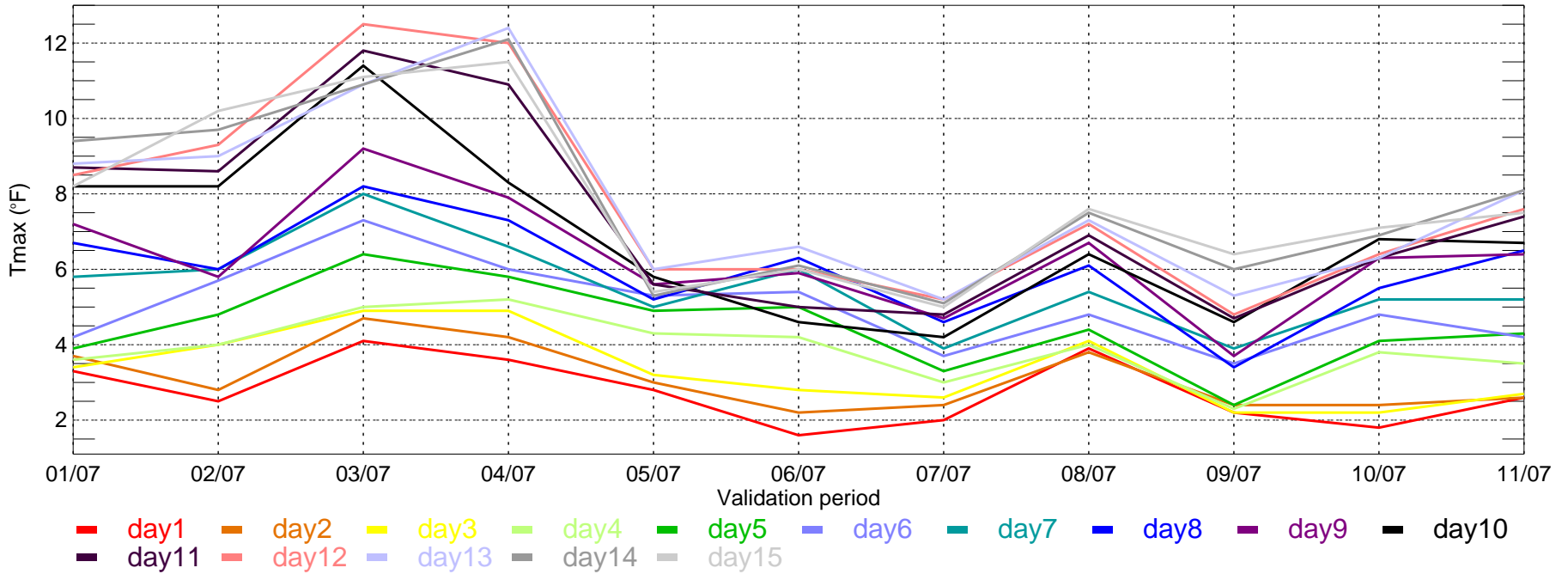
BOS: ECMWF MAE of Tmax for Monthly Period from 2007-01-01 ~ 2007-11-30



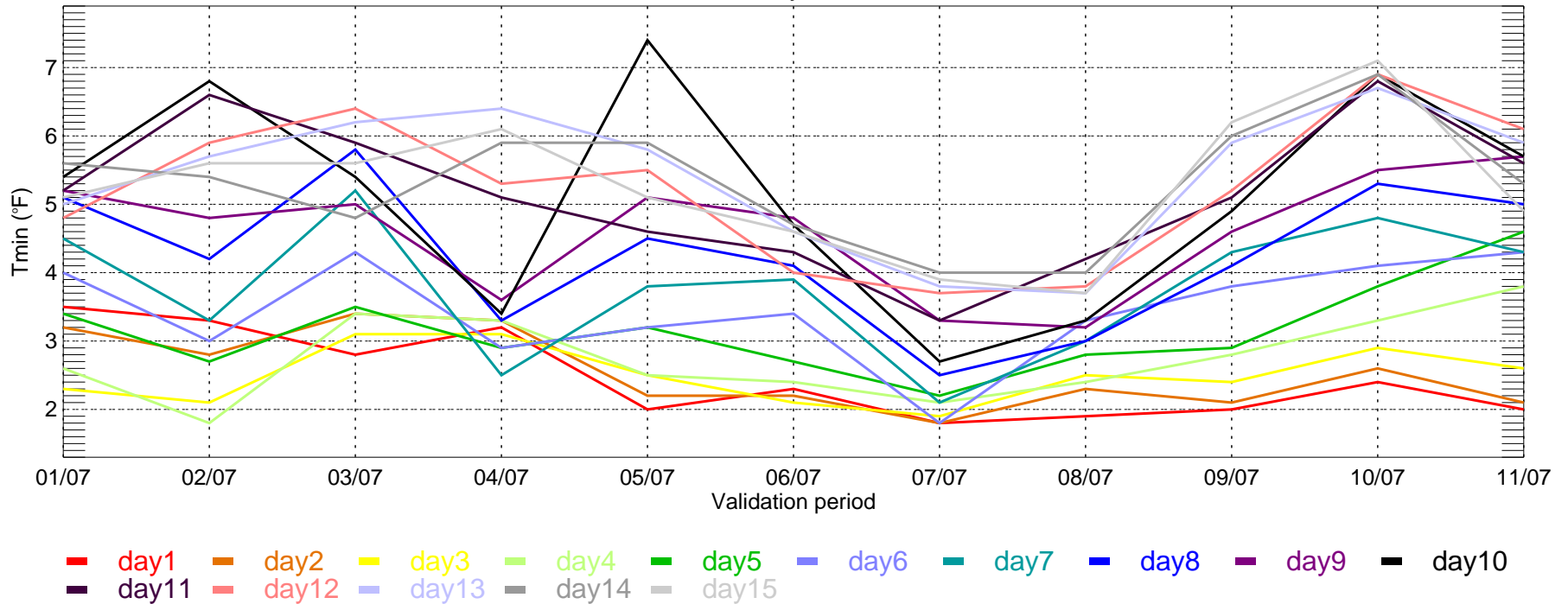
BOS: ECMWF MAE of Tmin for Monthly Period from 2007-01-01 ~ 2007-11-30



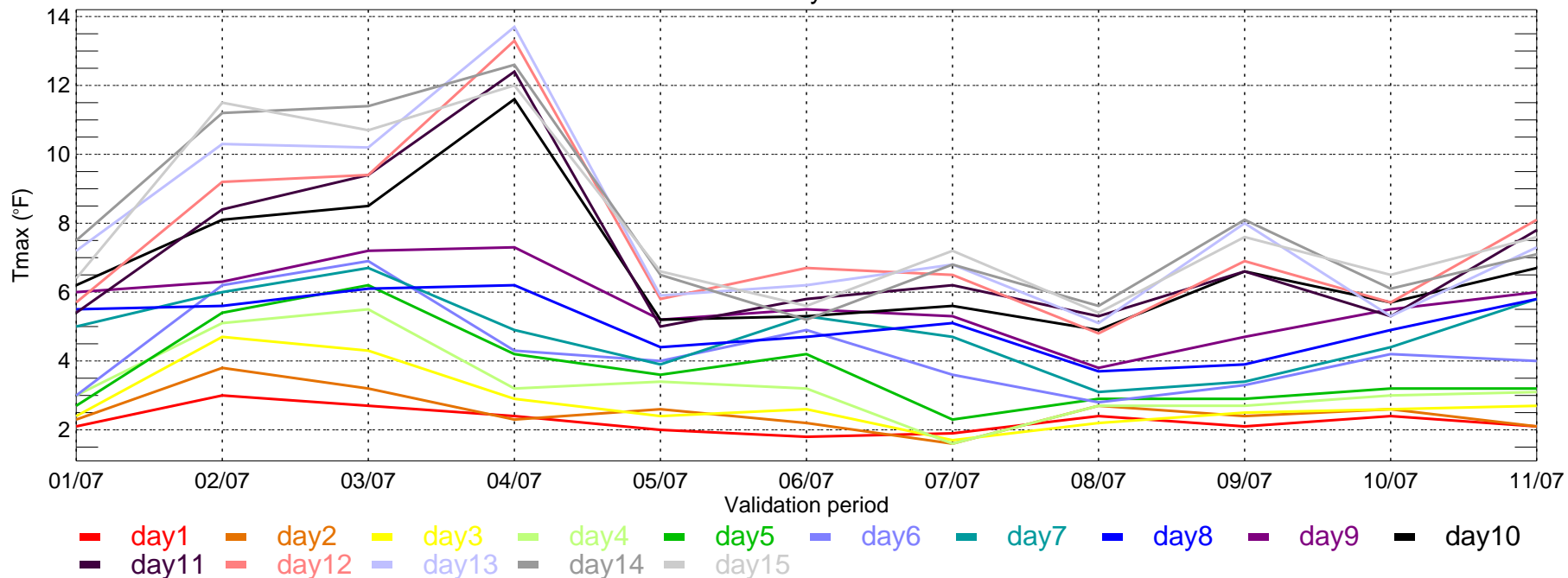
BWI: ECMWF MAE of Tmax for Monthly Period from 2007-01-01 ~ 2007-11-30



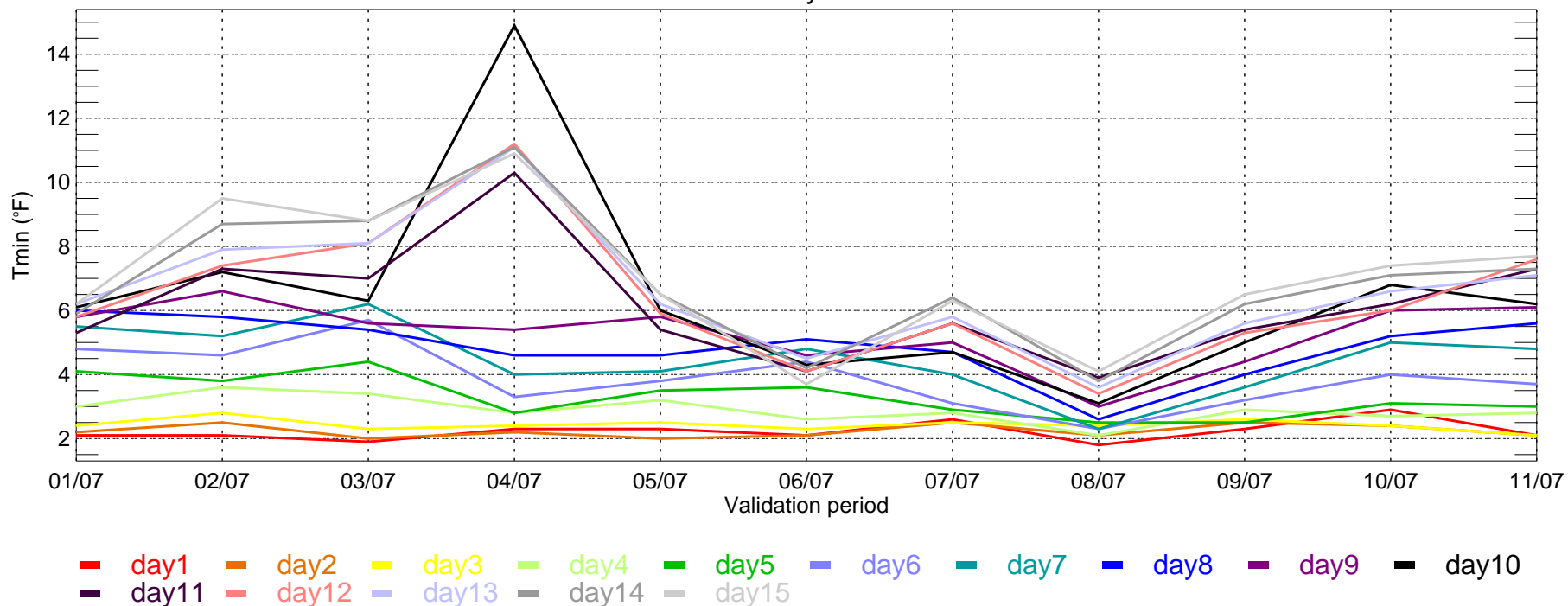
BWI: ECMWF MAE of Tmin for Monthly Period from 2007-01-01 ~ 2007-11-30



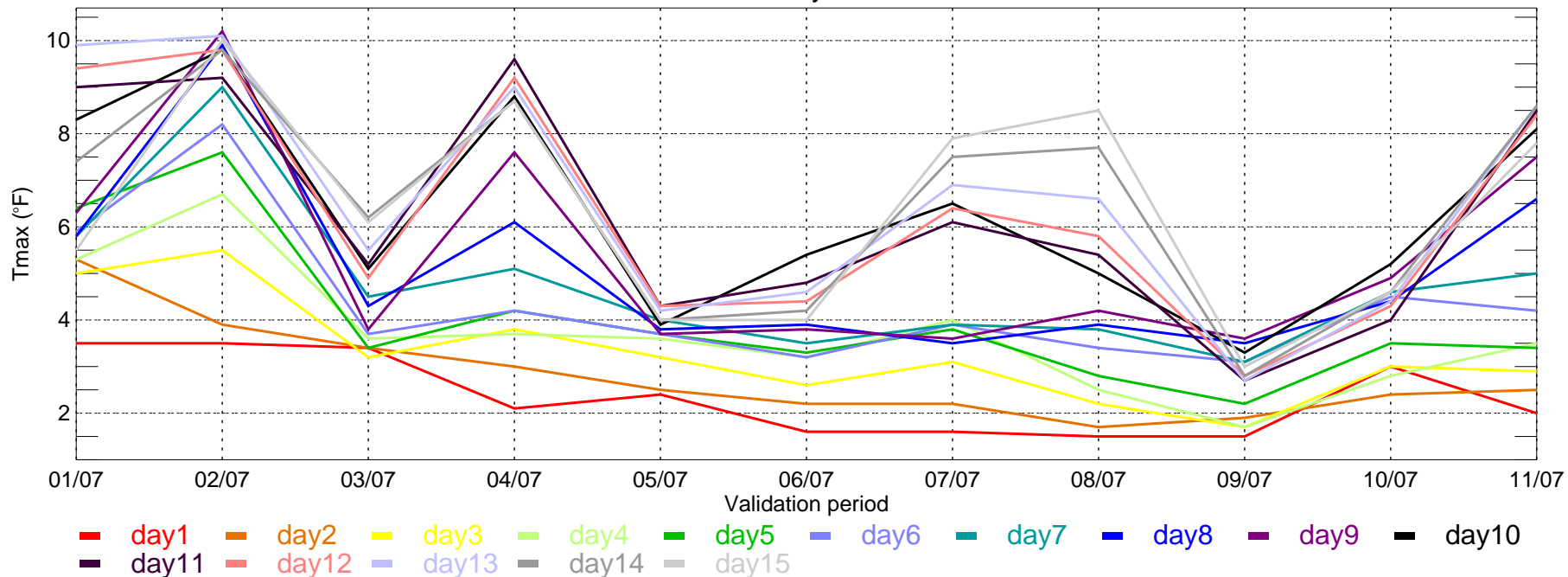
CVG: ECMWF MAE of Tmax for Monthly Period from 2007-01-01 ~ 2007-11-30



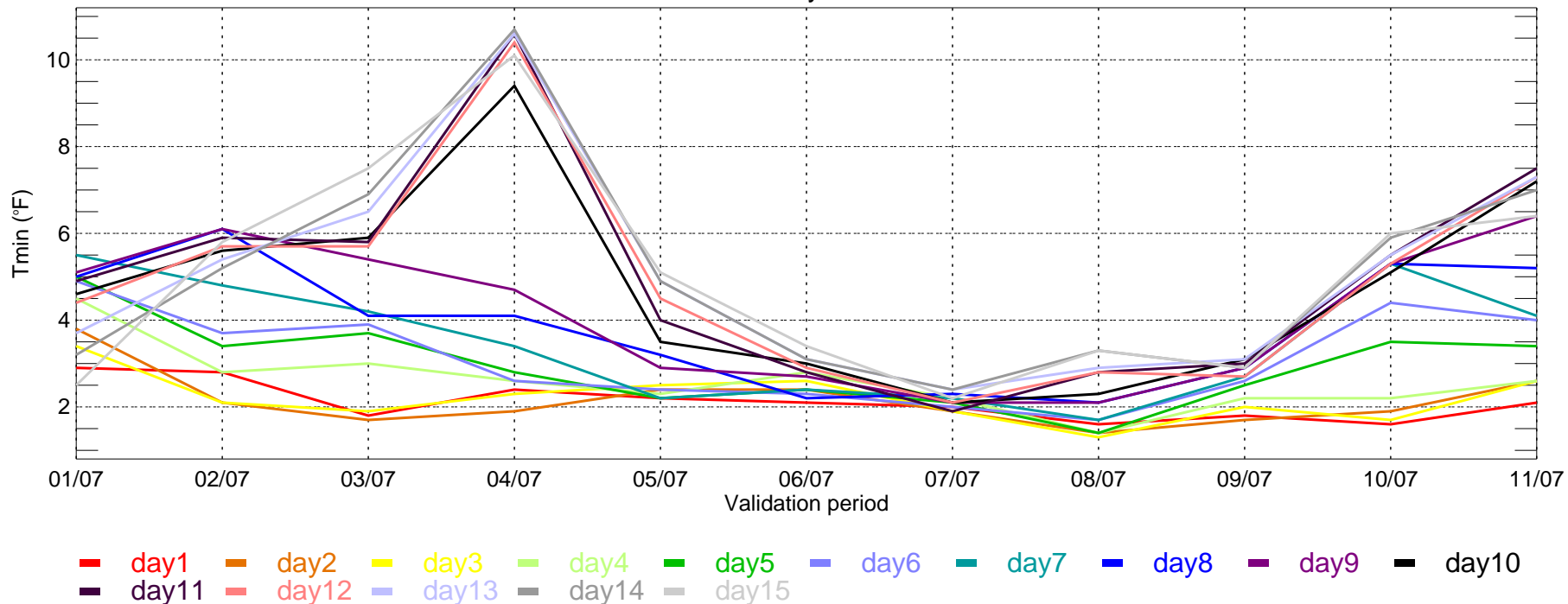
CVG: ECMWF MAE of Tmin for Monthly Period from 2007-01-01 ~ 2007-11-30



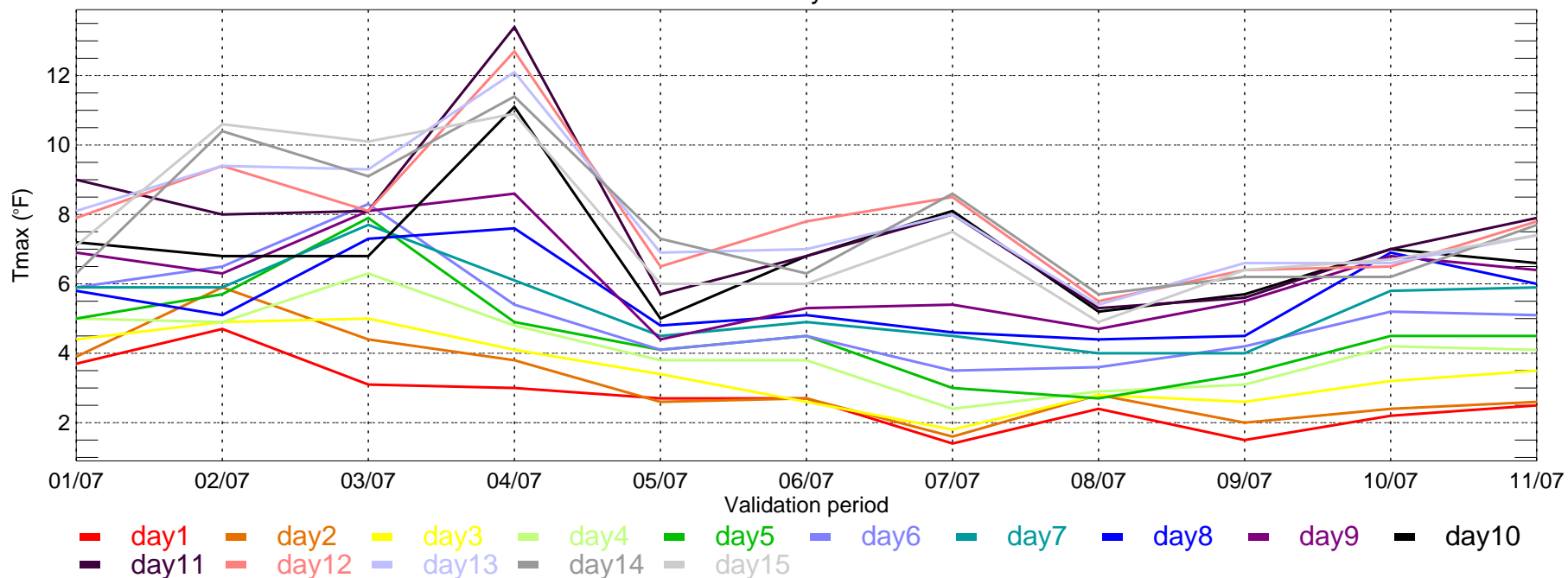
DFW: ECMWF MAE of Tmax for Monthly Period from 2007-01-01 ~ 2007-11-30



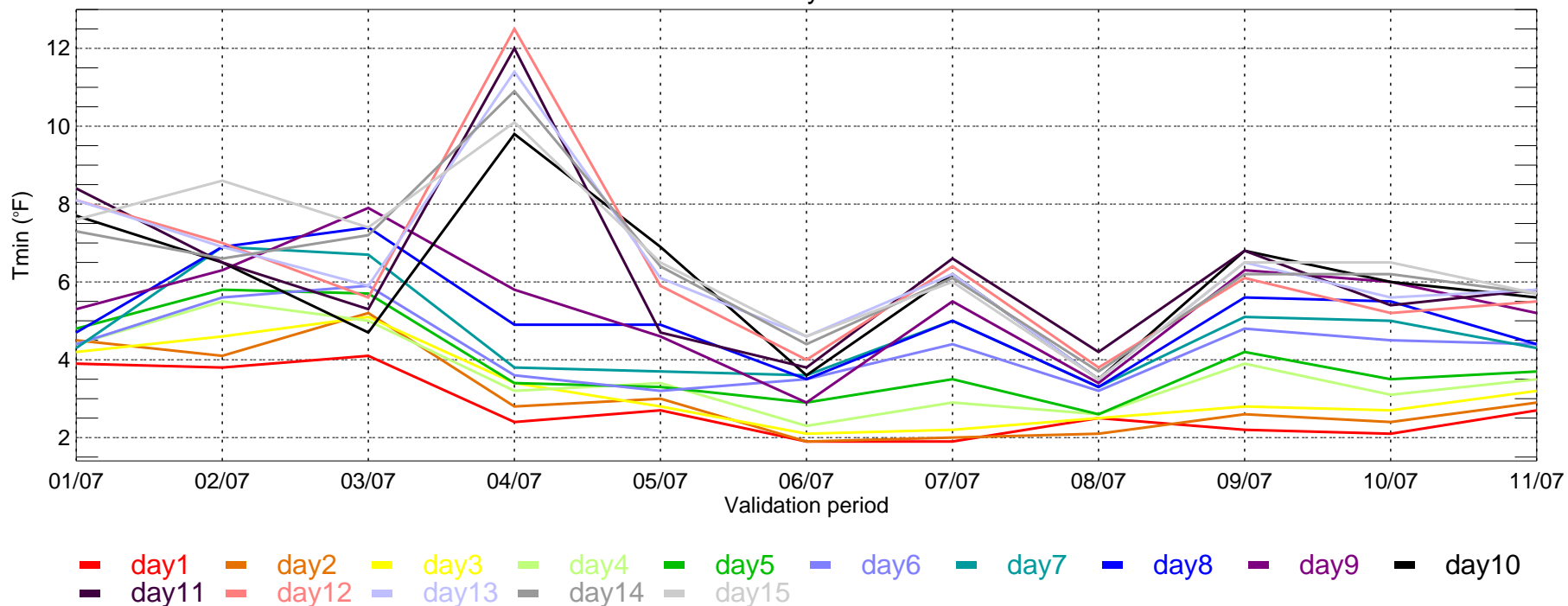
DFW: ECMWF MAE of Tmin for Monthly Period from 2007-01-01 ~ 2007-11-30



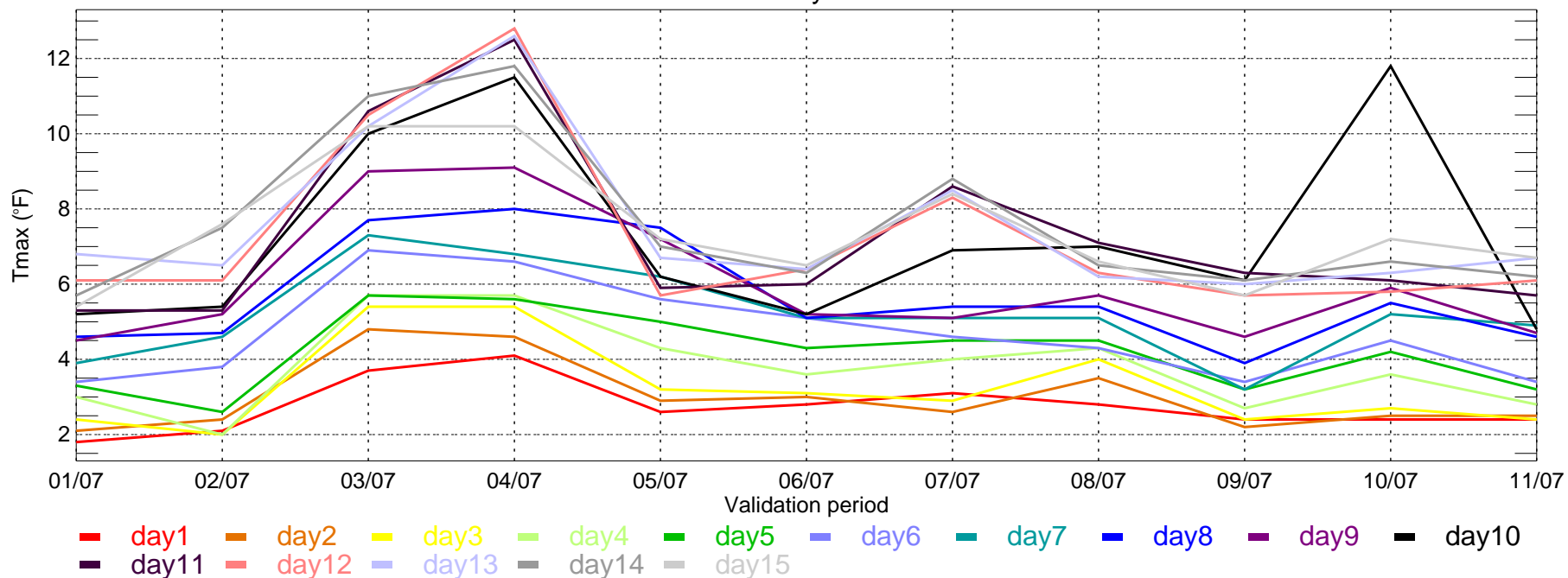
DSM: ECMWF MAE of Tmax for Monthly Period from 2007-01-01 ~ 2007-11-30



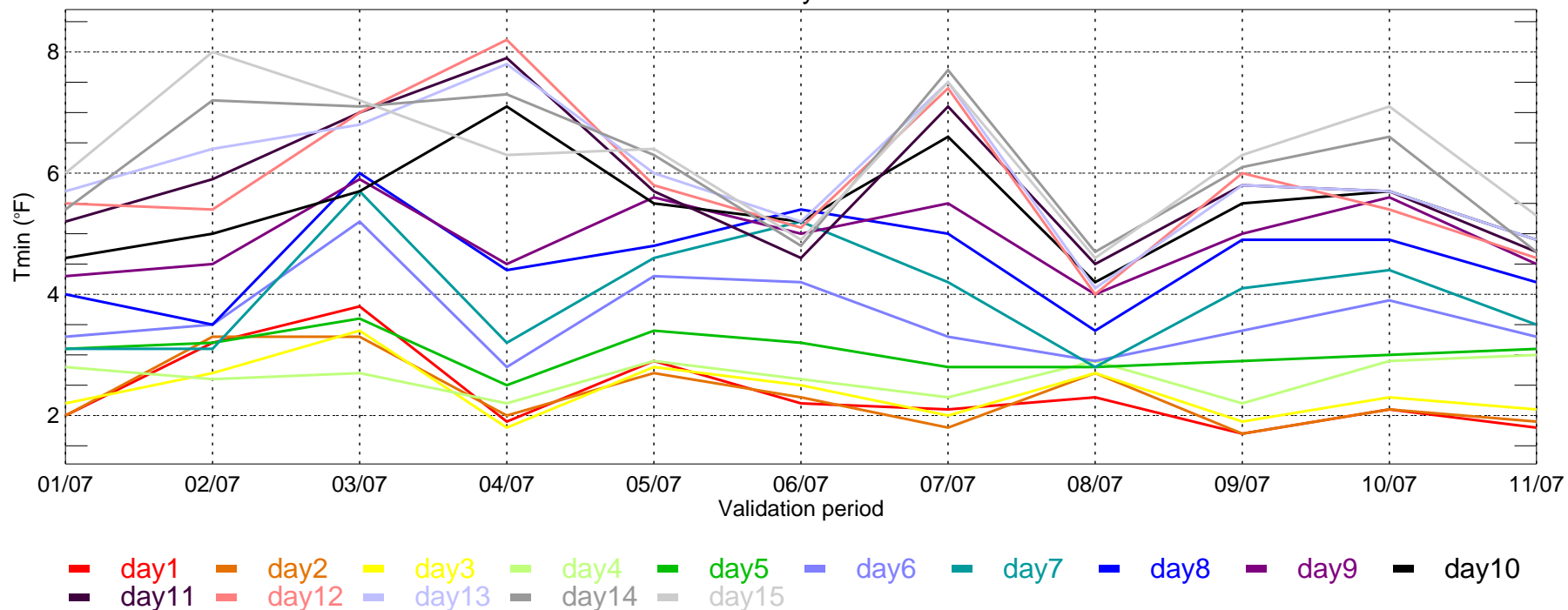
DSM: ECMWF MAE of Tmin for Monthly Period from 2007-01-01 ~ 2007-11-30



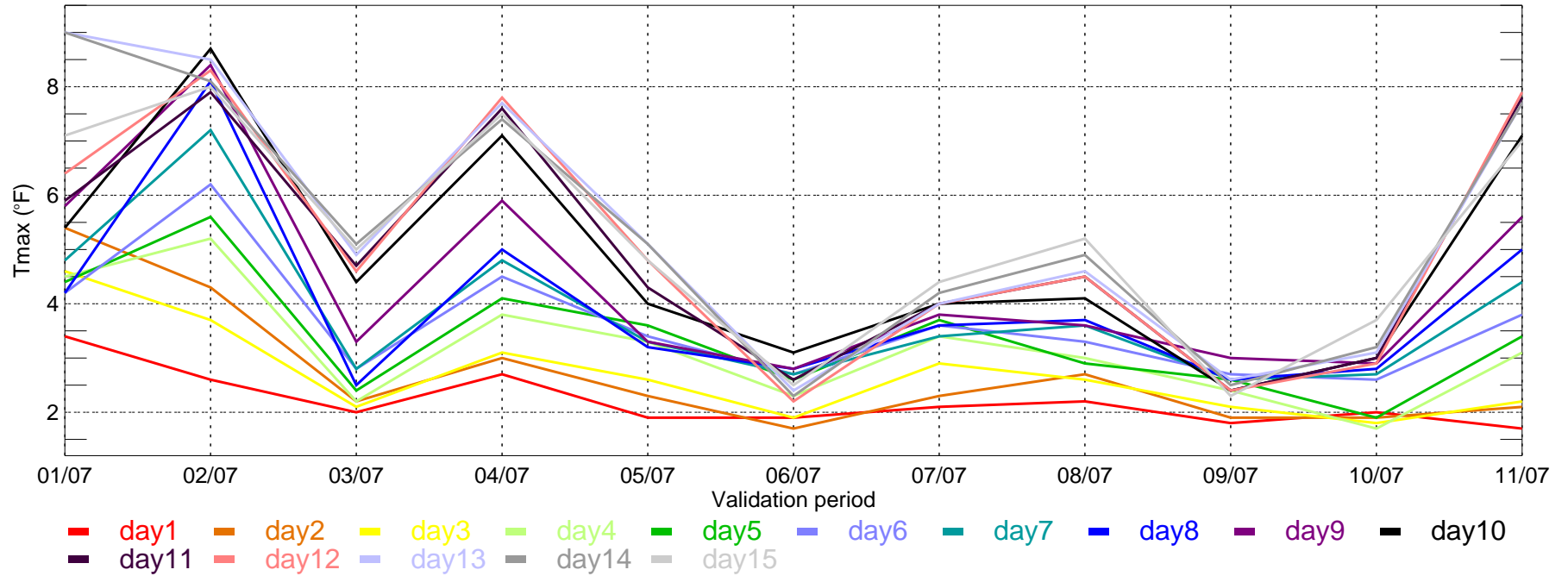
DTW: ECMWF MAE of Tmax for Monthly Period from 2007-01-01 ~ 2007-11-30



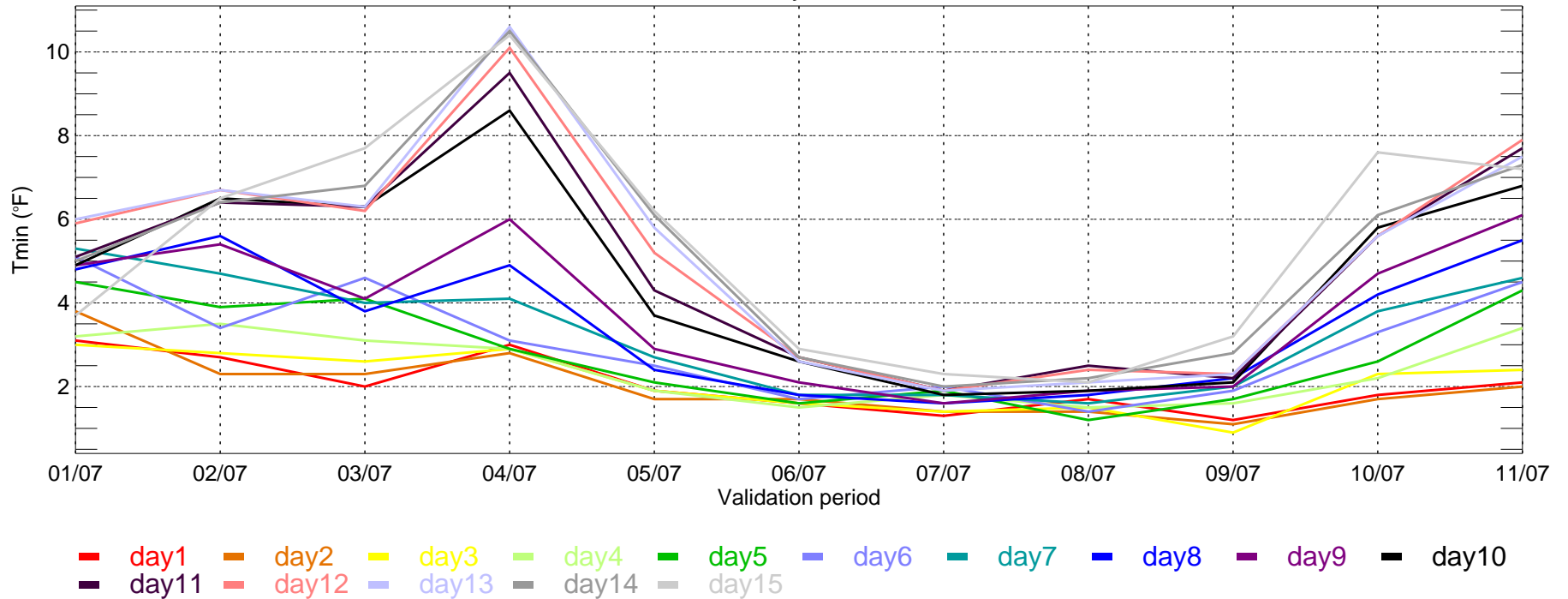
DTW: ECMWF MAE of Tmin for Monthly Period from 2007-01-01 ~ 2007-11-30



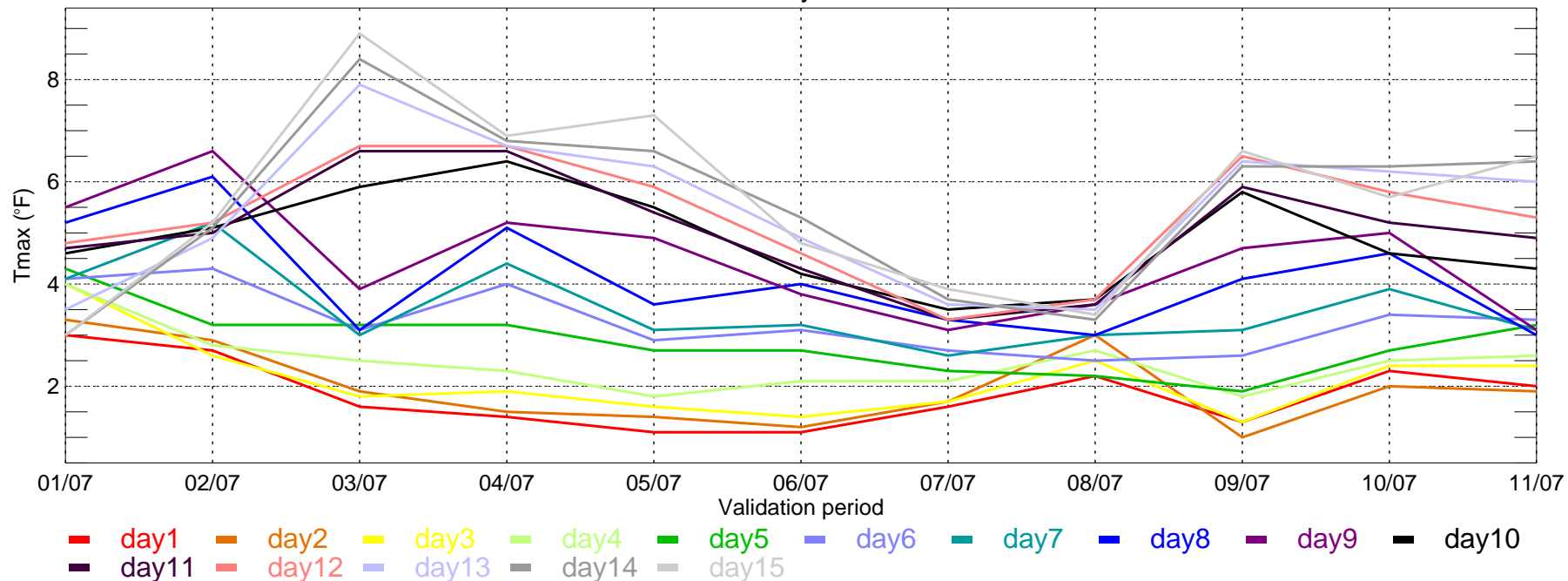
IAH: ECMWF MAE of Tmax for Monthly Period from 2007-01-01 ~ 2007-11-30



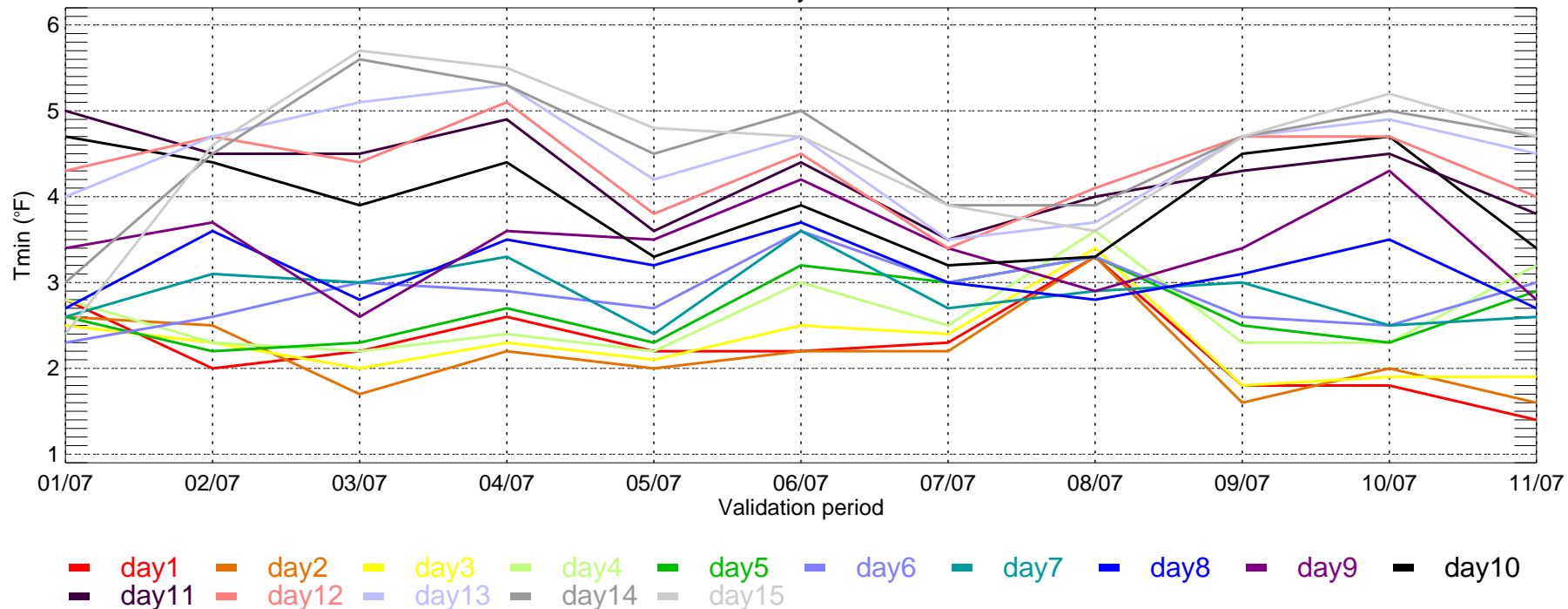
IAH: ECMWF MAE of Tmin for Monthly Period from 2007-01-01 ~ 2007-11-30



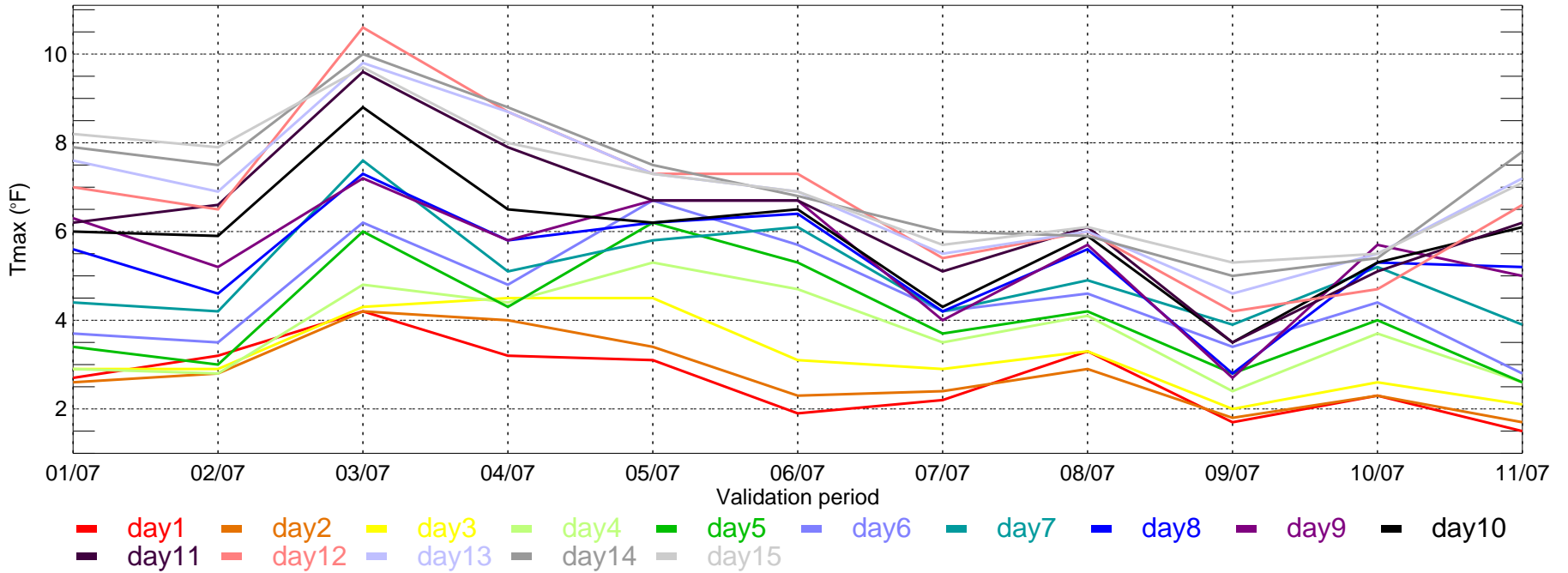
LAS: ECMWF MAE of Tmax for Monthly Period from 2007-01-01 ~ 2007-11-30



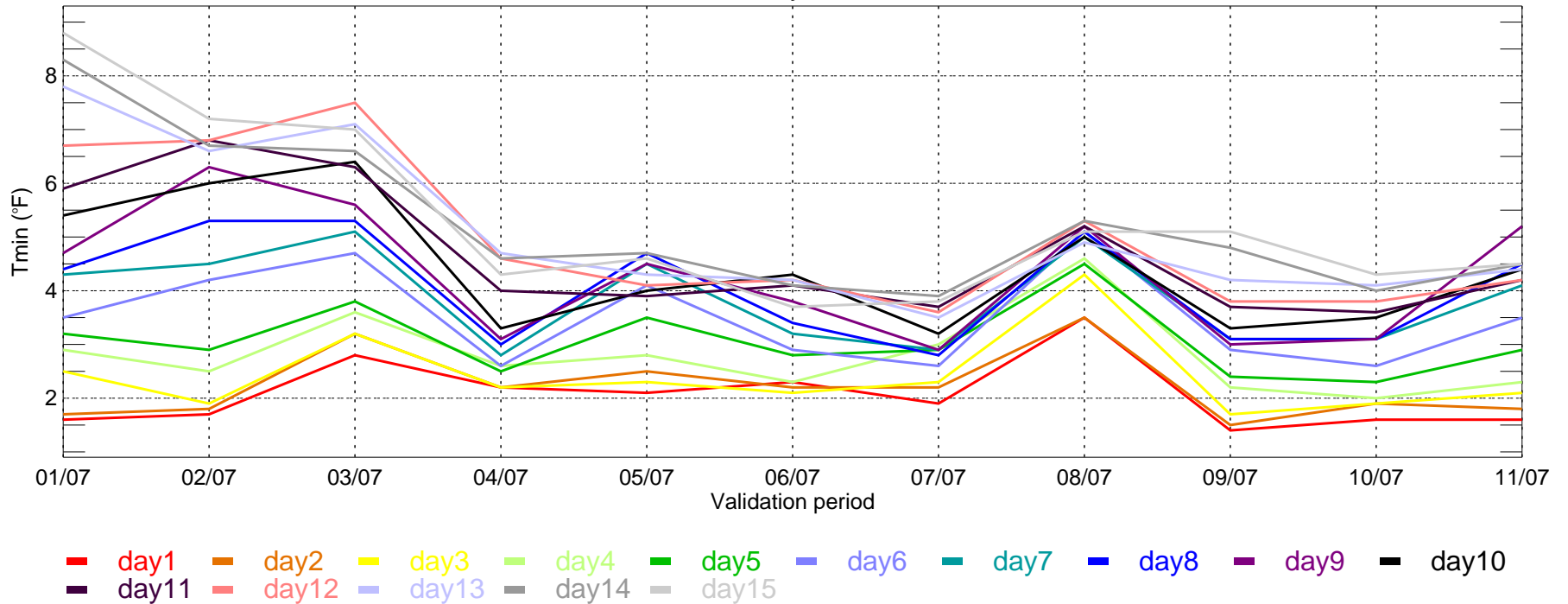
LAS: ECMWF MAE of Tmin for Monthly Period from 2007-01-01 ~ 2007-11-30



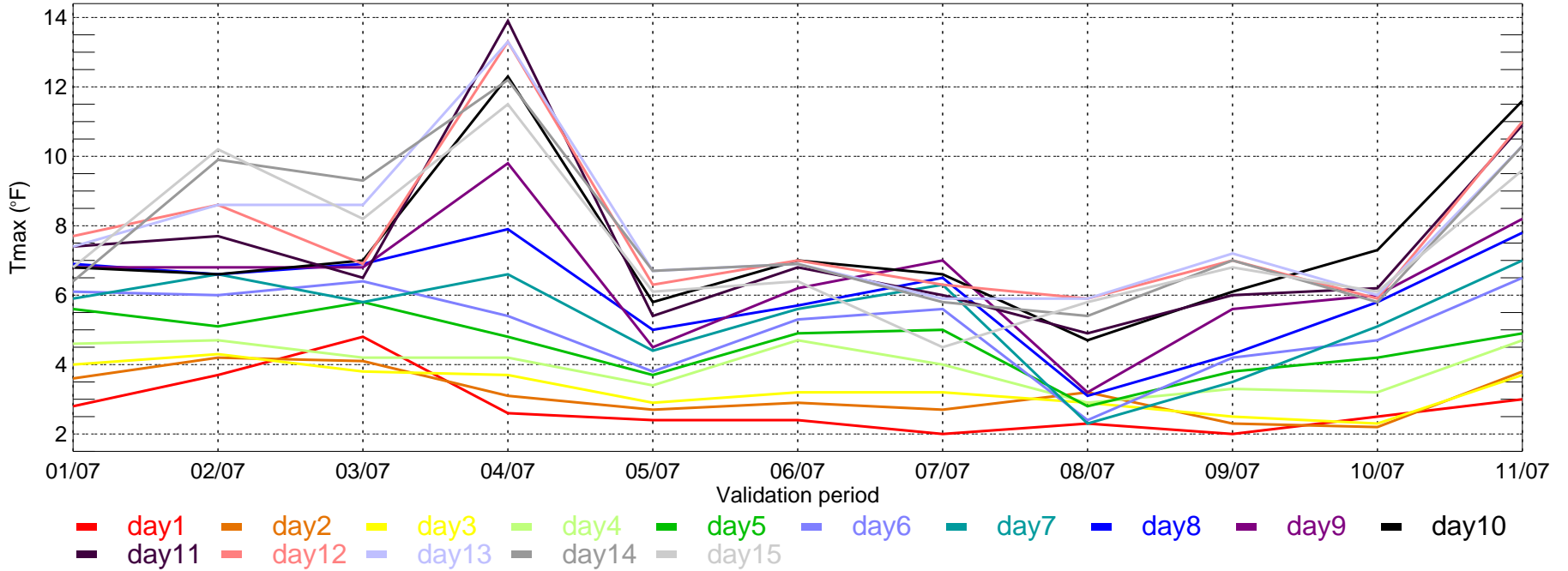
LGA: ECMWF MAE of Tmax for Monthly Period from 2007-01-01 ~ 2007-11-30



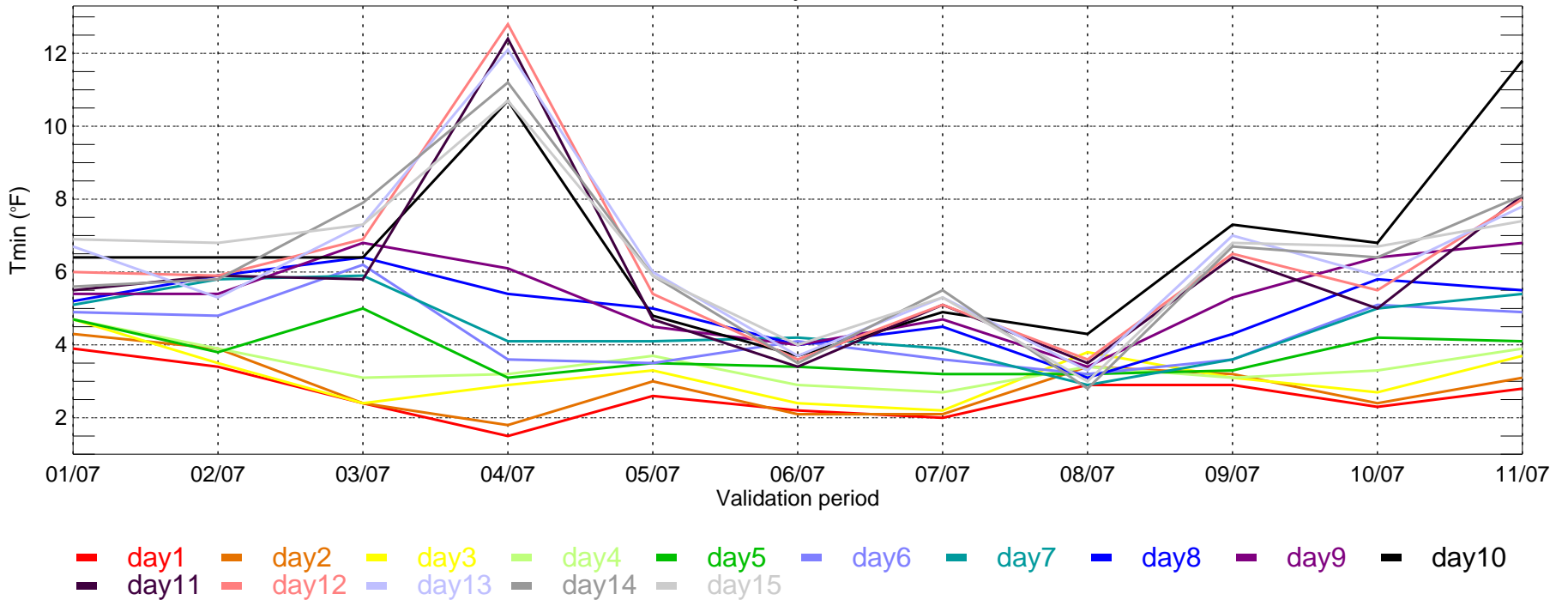
LGA: ECMWF MAE of Tmin for Monthly Period from 2007-01-01 ~ 2007-11-30



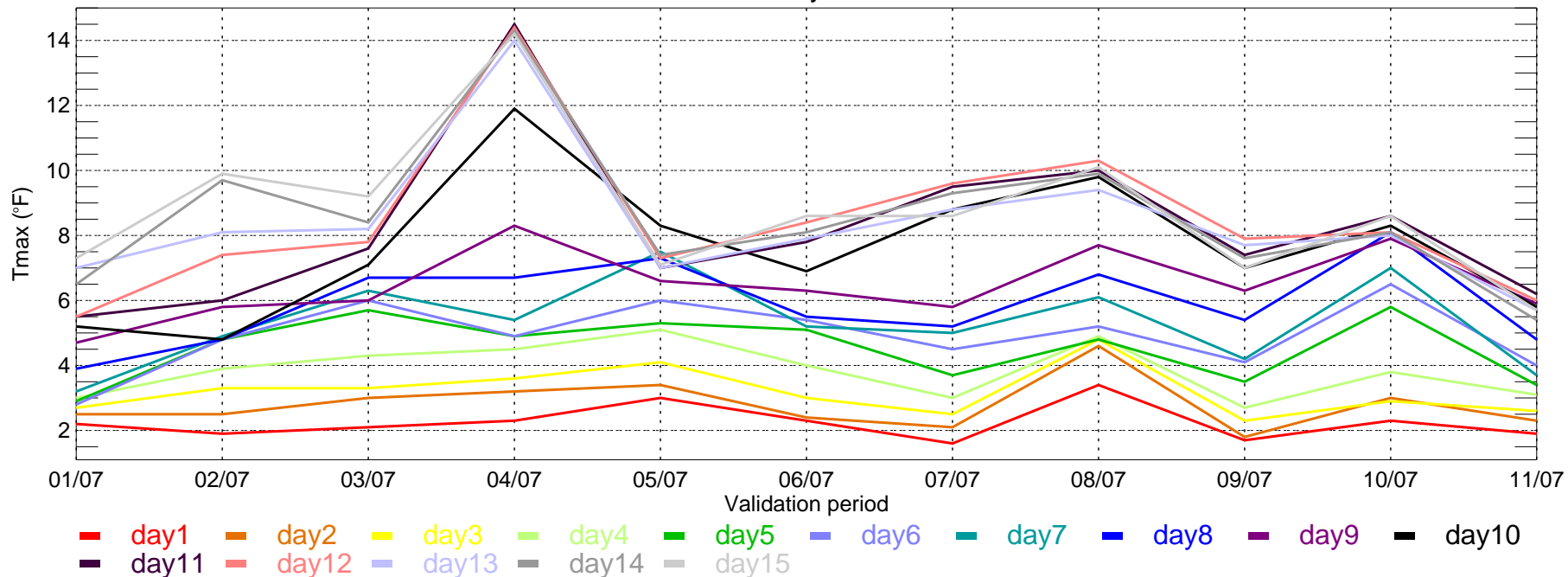
MCI: ECMWF MAE of Tmax for Monthly Period from 2007-01-01 ~ 2007-11-30



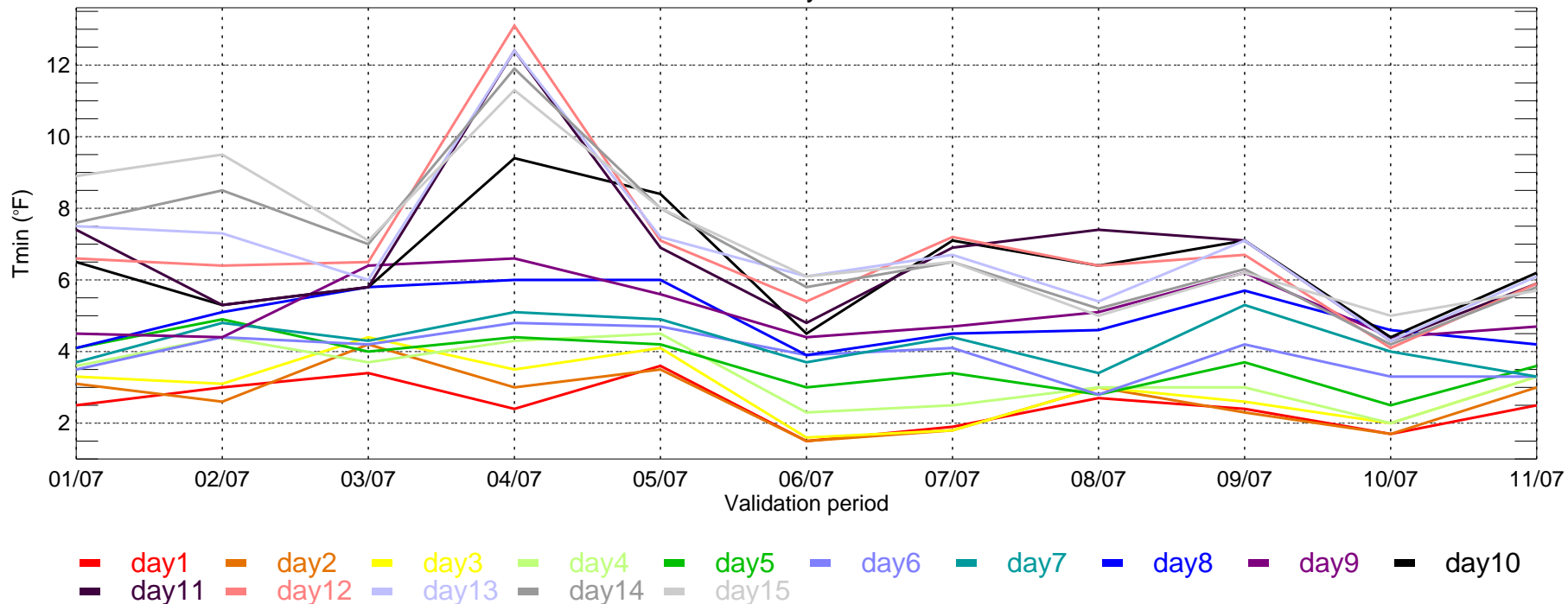
MCI: ECMWF MAE of Tmin for Monthly Period from 2007-01-01 ~ 2007-11-30



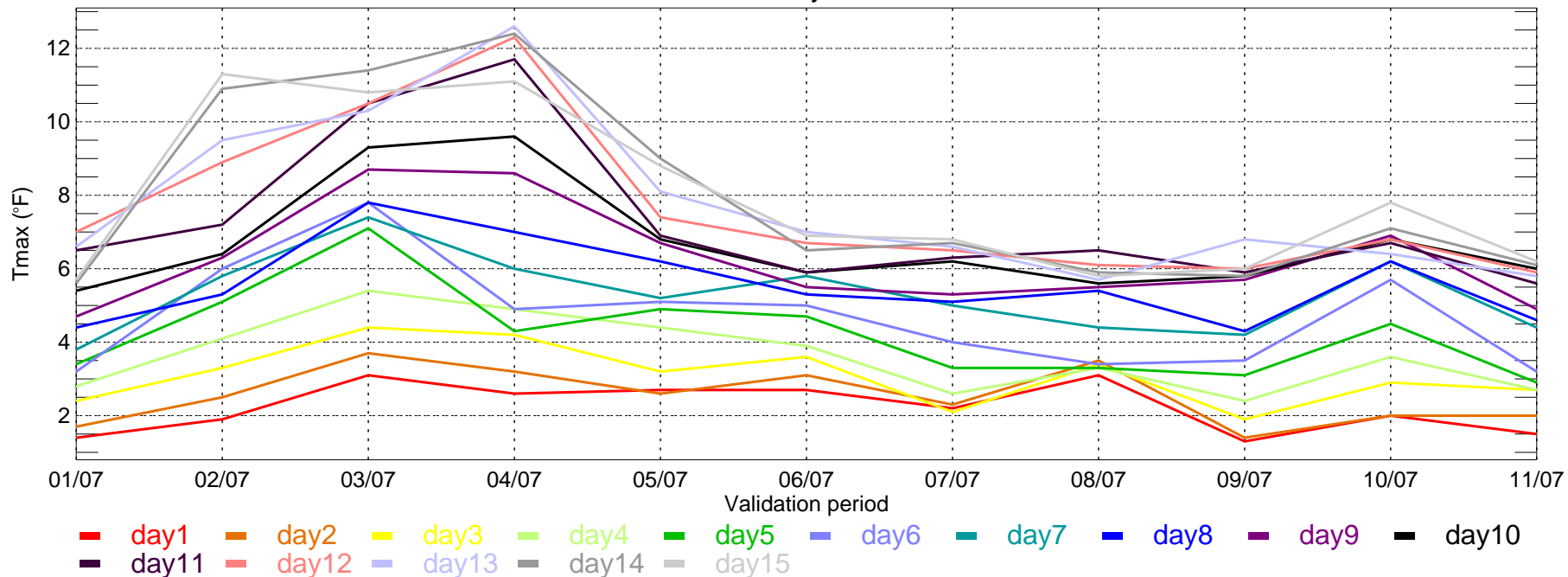
MSP: ECMWF MAE of Tmax for Monthly Period from 2007-01-01 ~ 2007-11-30



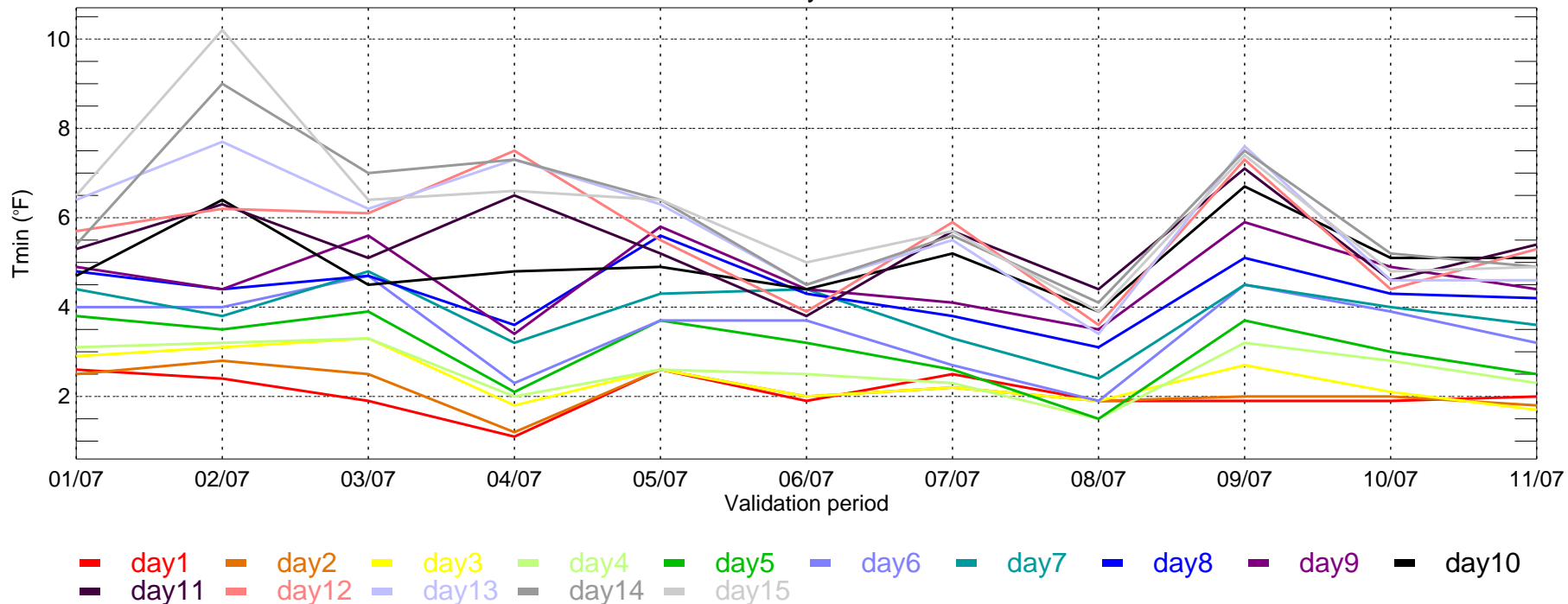
MSP: ECMWF MAE of Tmin for Monthly Period from 2007-01-01 ~ 2007-11-30



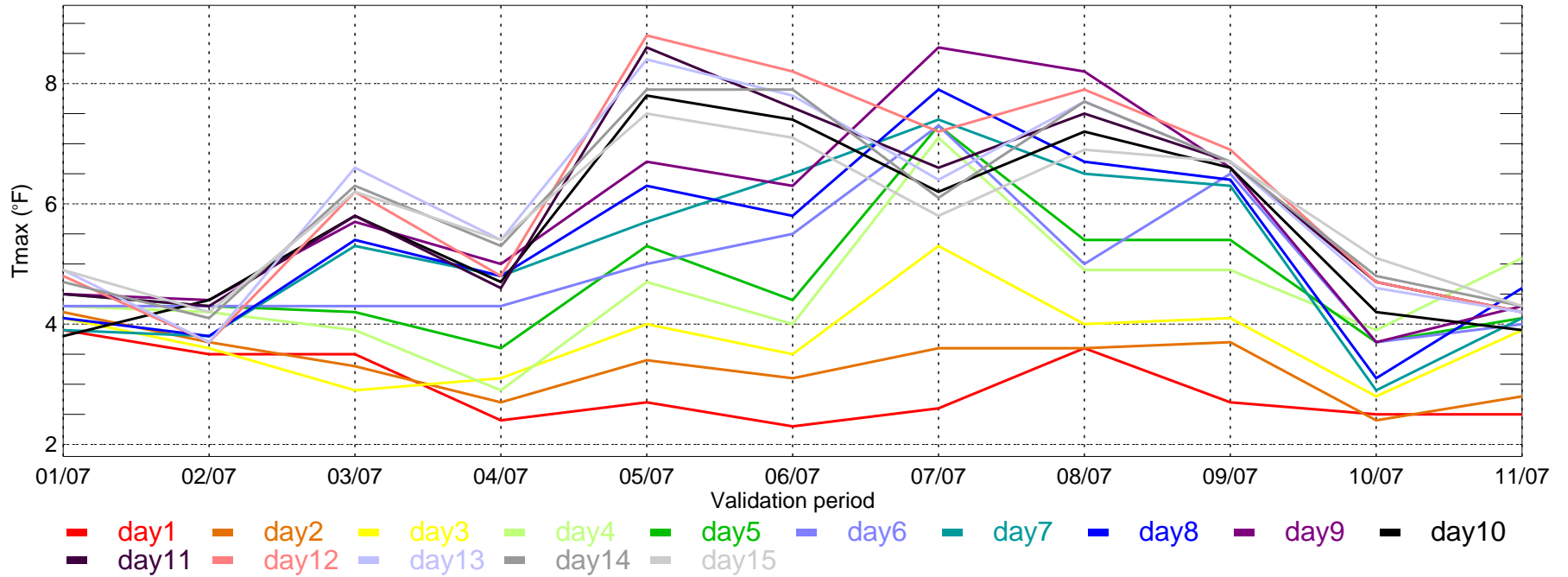
ORD: ECMWF MAE of Tmax for Monthly Period from 2007-01-01 ~ 2007-11-30



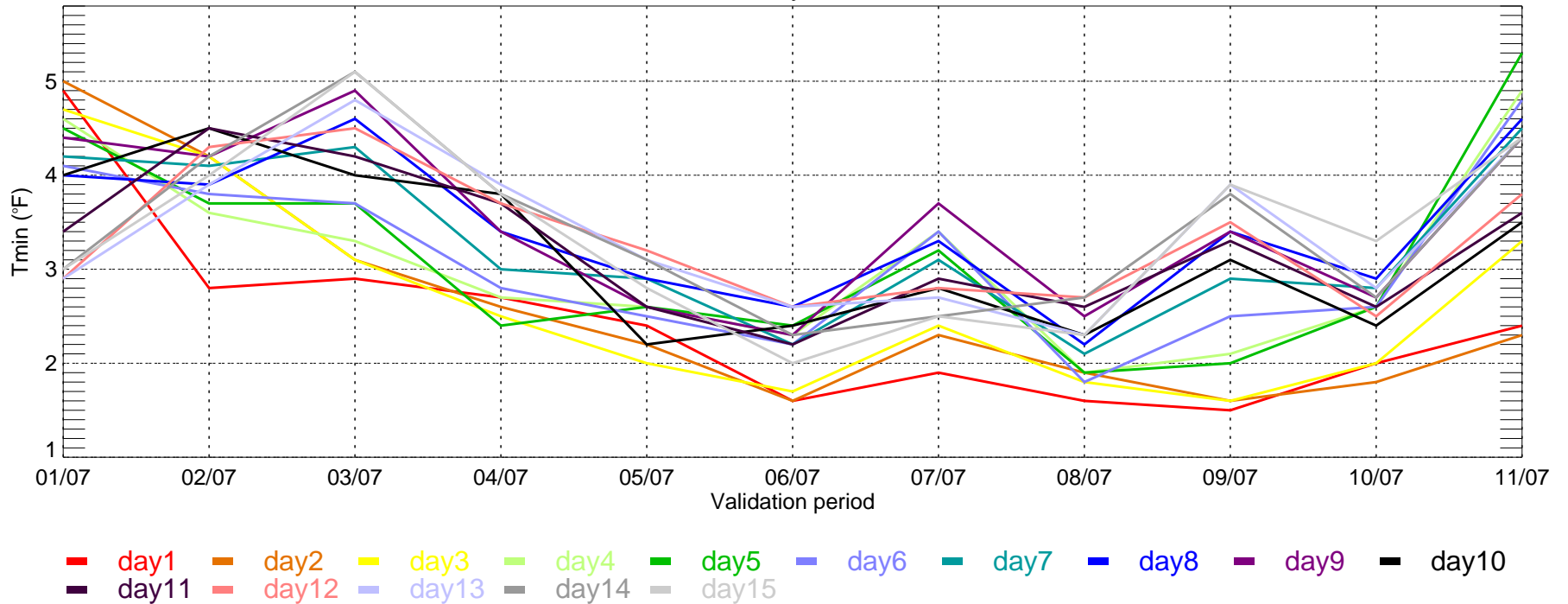
ORD: ECMWF MAE of Tmin for Monthly Period from 2007-01-01 ~ 2007-11-30



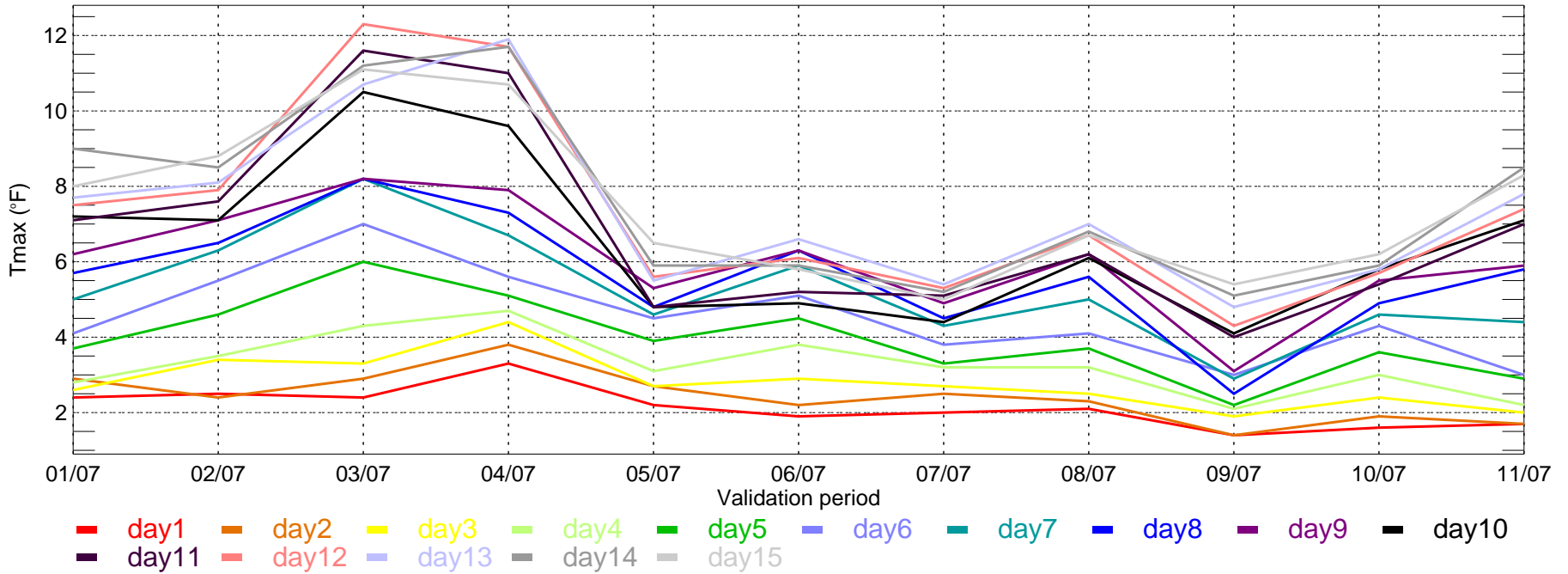
PDX: ECMWF MAE of Tmax for Monthly Period from 2007-01-01 ~ 2007-11-30



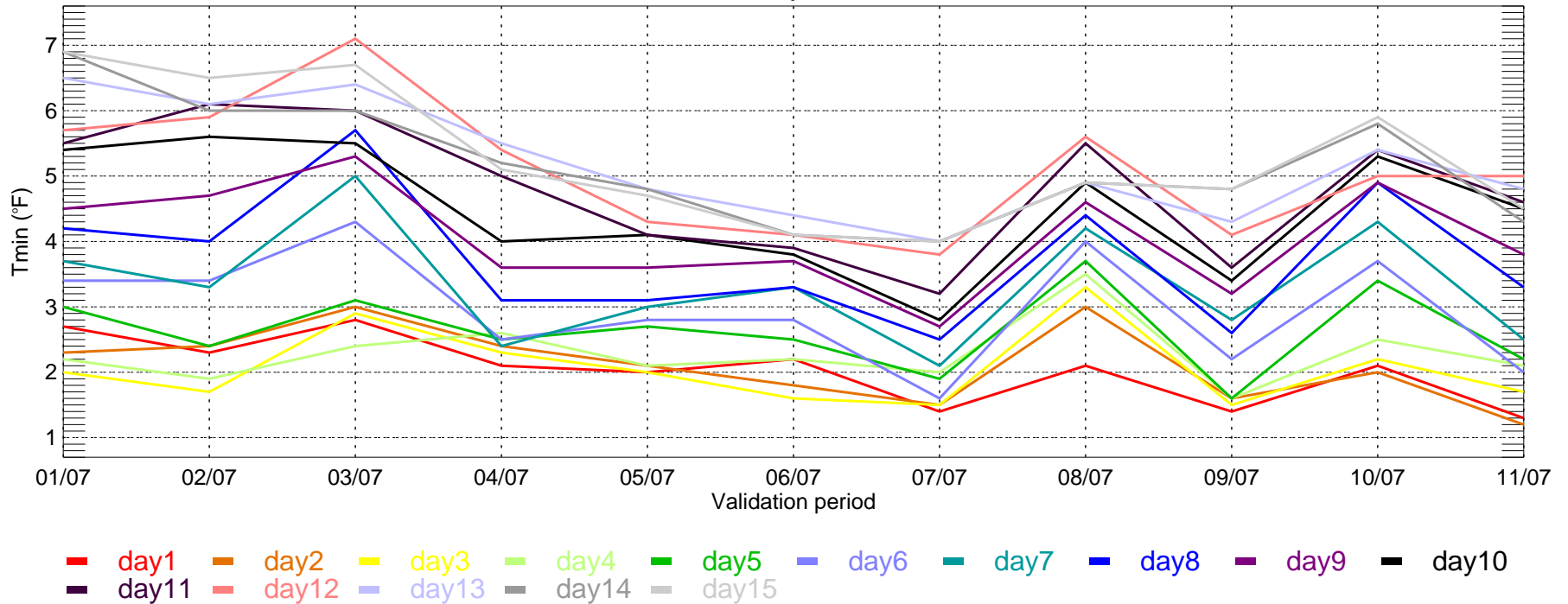
PDX: ECMWF MAE of Tmin for Monthly Period from 2007-01-01 ~ 2007-11-30



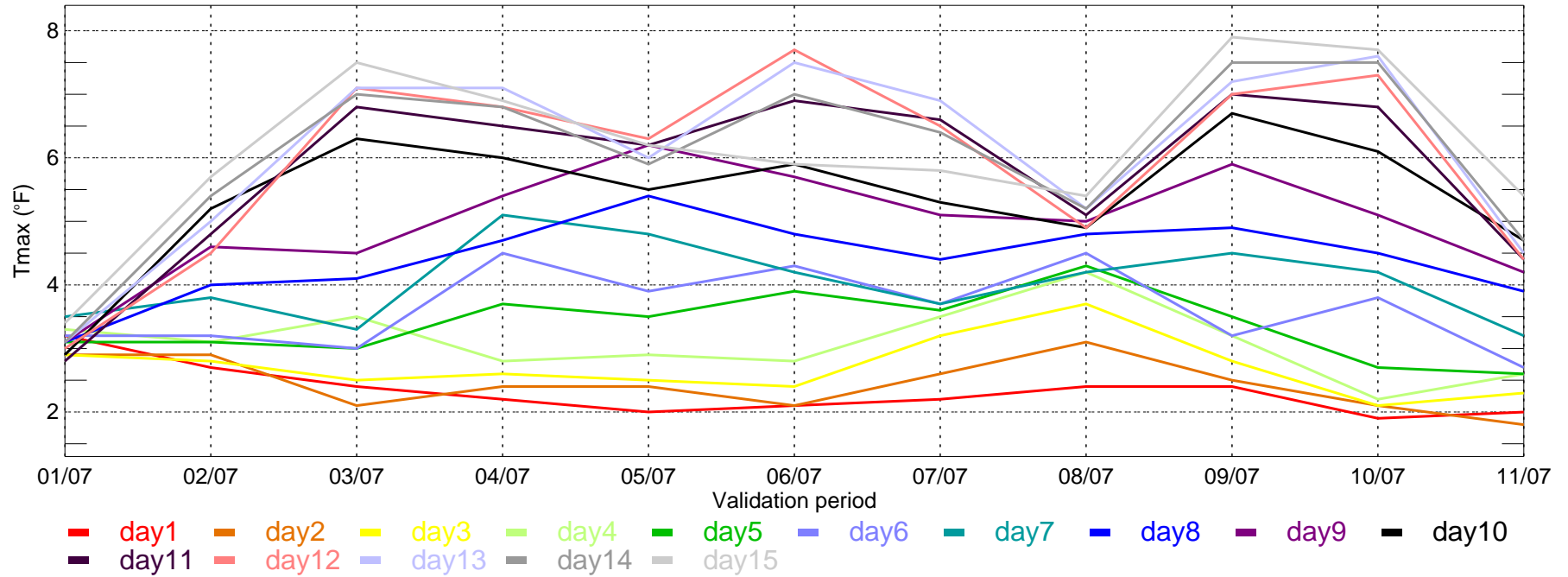
PHL: ECMWF MAE of Tmax for Monthly Period from 2007-01-01 ~ 2007-11-30



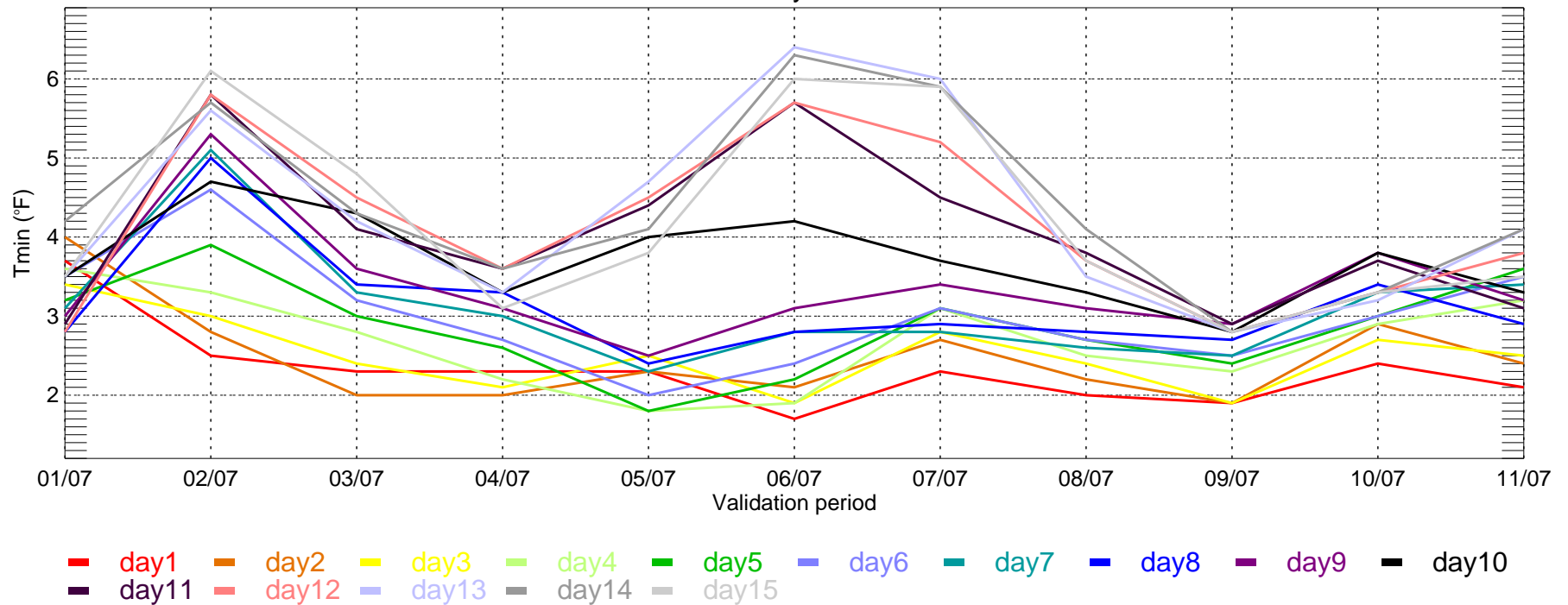
PHL: ECMWF MAE of Tmin for Monthly Period from 2007-01-01 ~ 2007-11-30



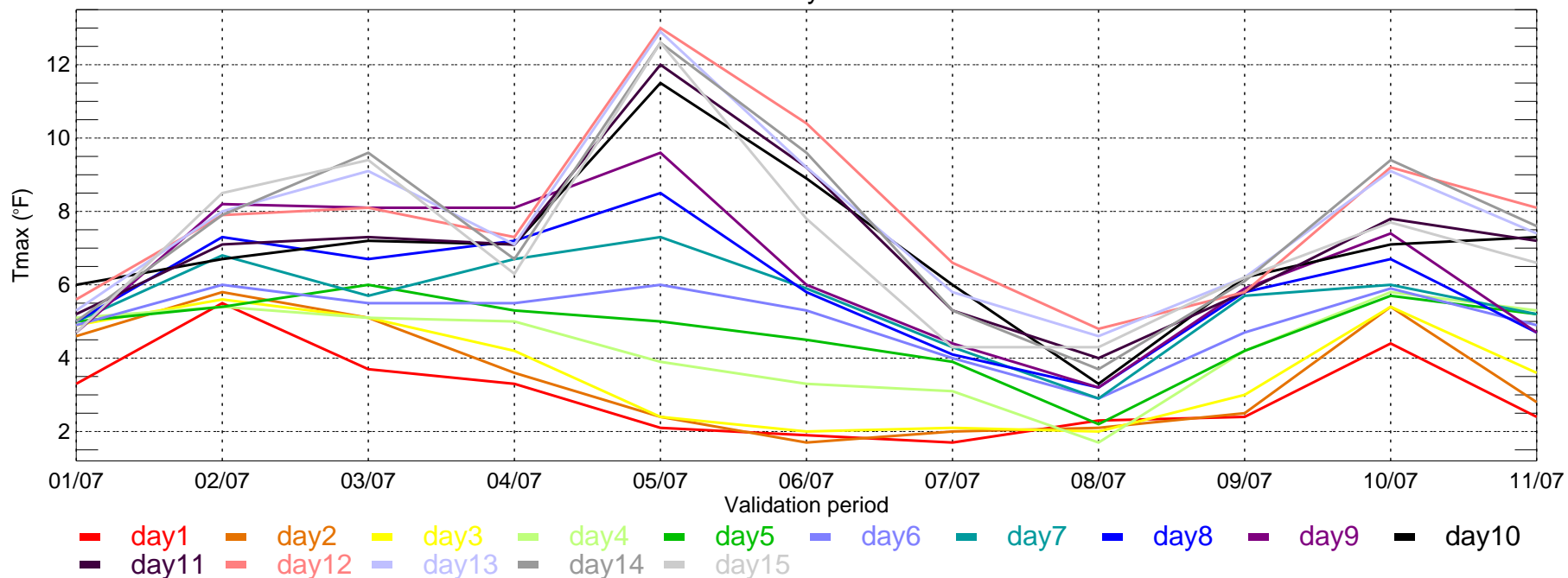
SAC: ECMWF MAE of Tmax for Monthly Period from 2007-01-01 ~ 2007-11-30



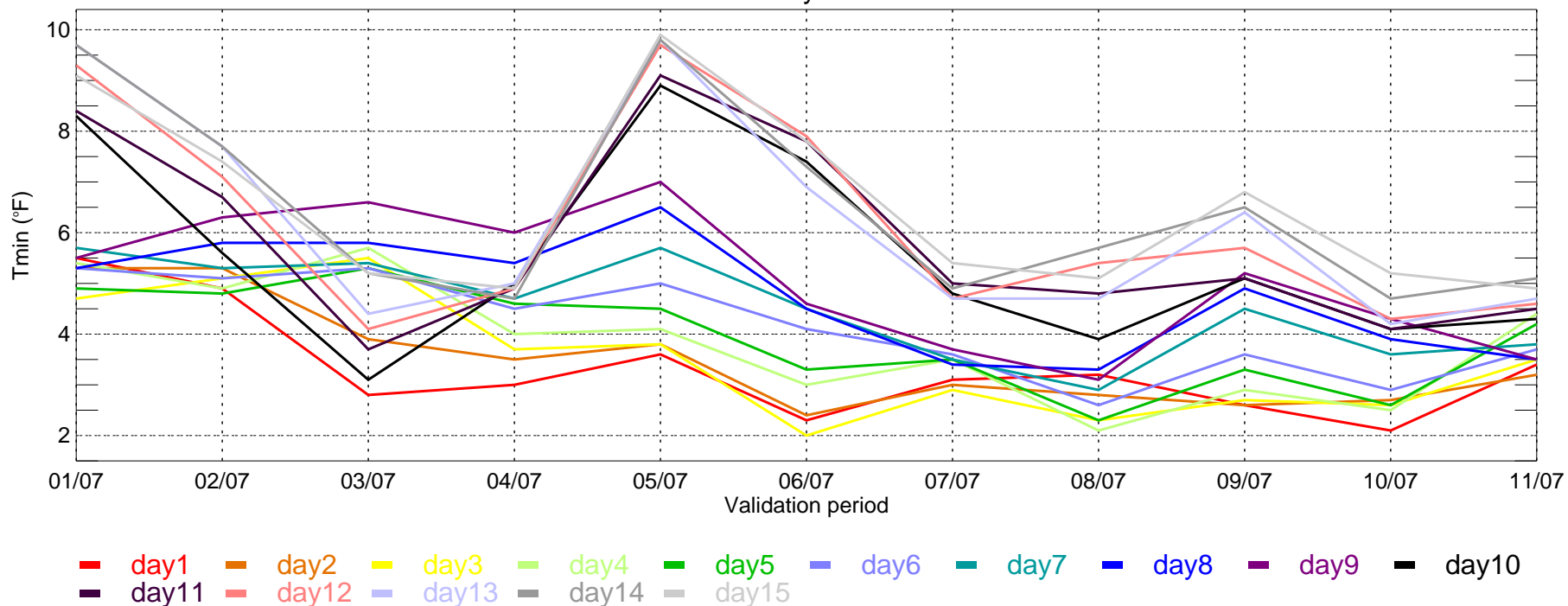
SAC: ECMWF MAE of Tmin for Monthly Period from 2007-01-01 ~ 2007-11-30



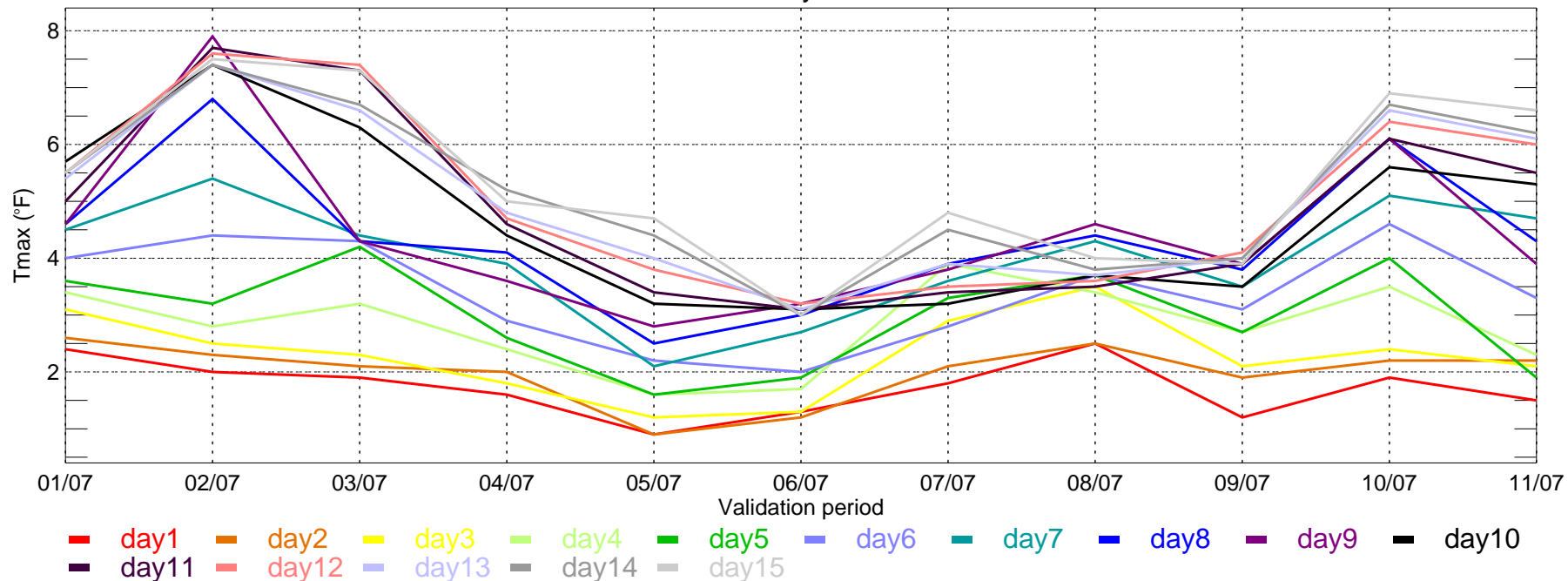
SLC: ECMWF MAE of Tmax for Monthly Period from 2007-01-01 ~ 2007-11-30



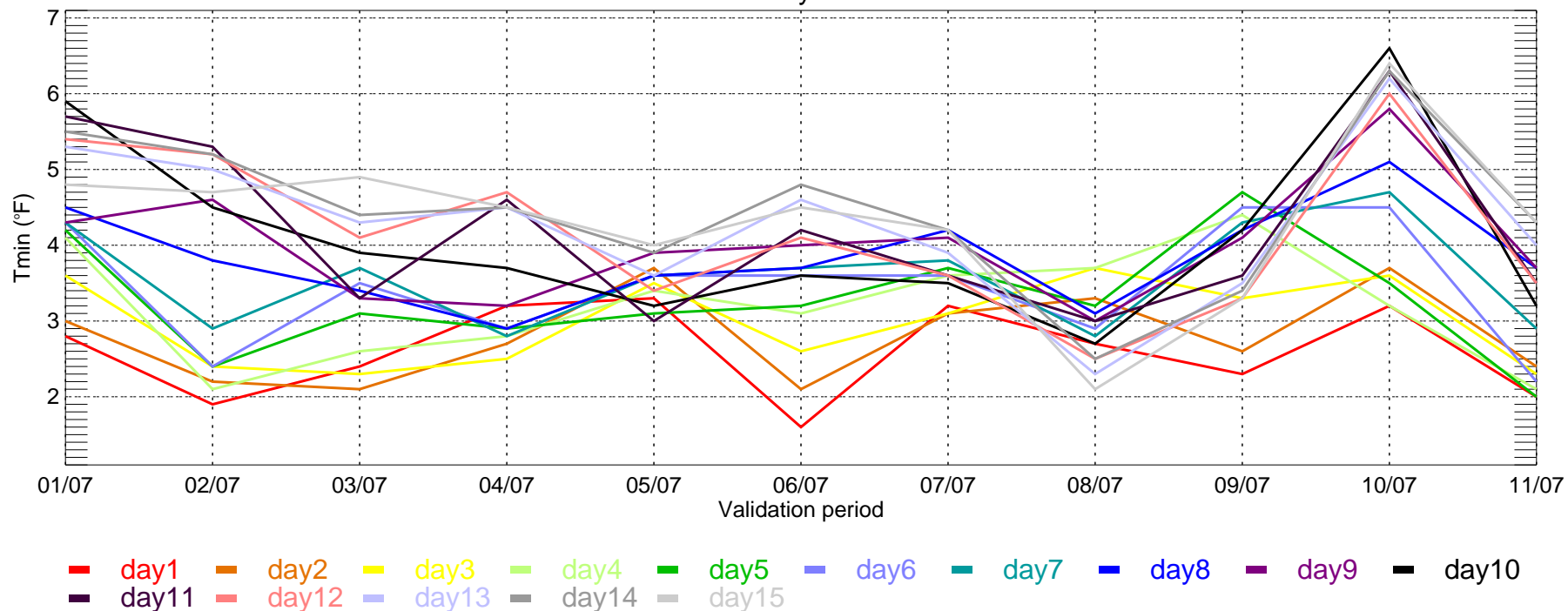
SLC: ECMWF MAE of Tmin for Monthly Period from 2007-01-01 ~ 2007-11-30



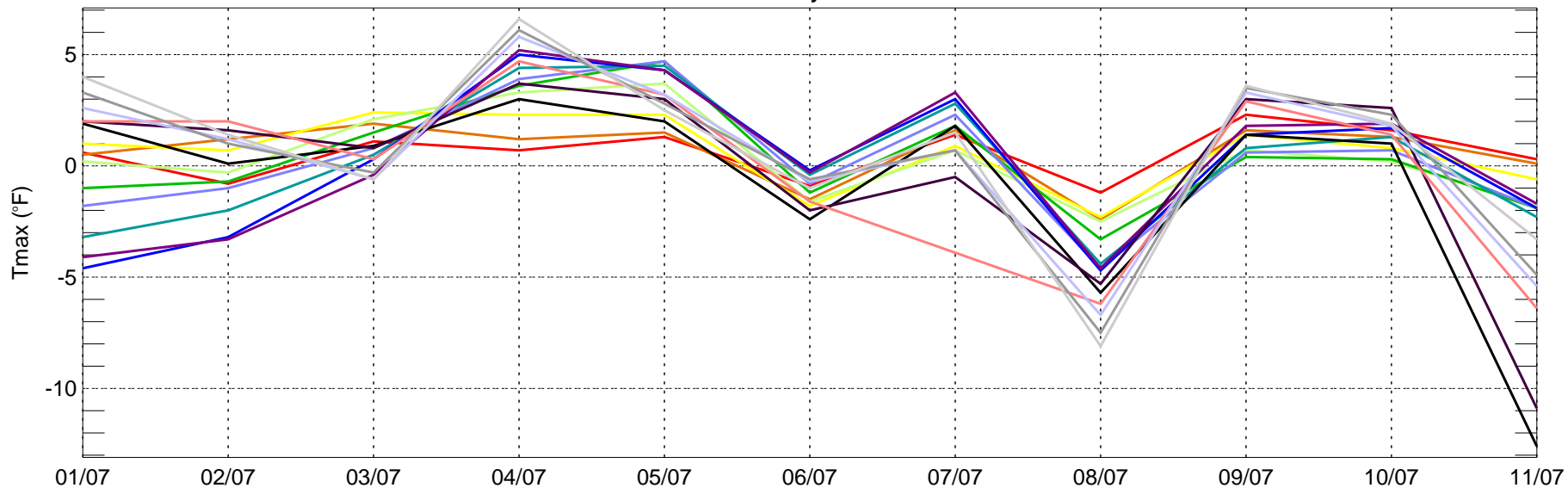
TUS: ECMWF MAE of Tmax for Monthly Period from 2007-01-01 ~ 2007-11-30



TUS: ECMWF MAE of Tmin for Monthly Period from 2007-01-01 ~ 2007-11-30

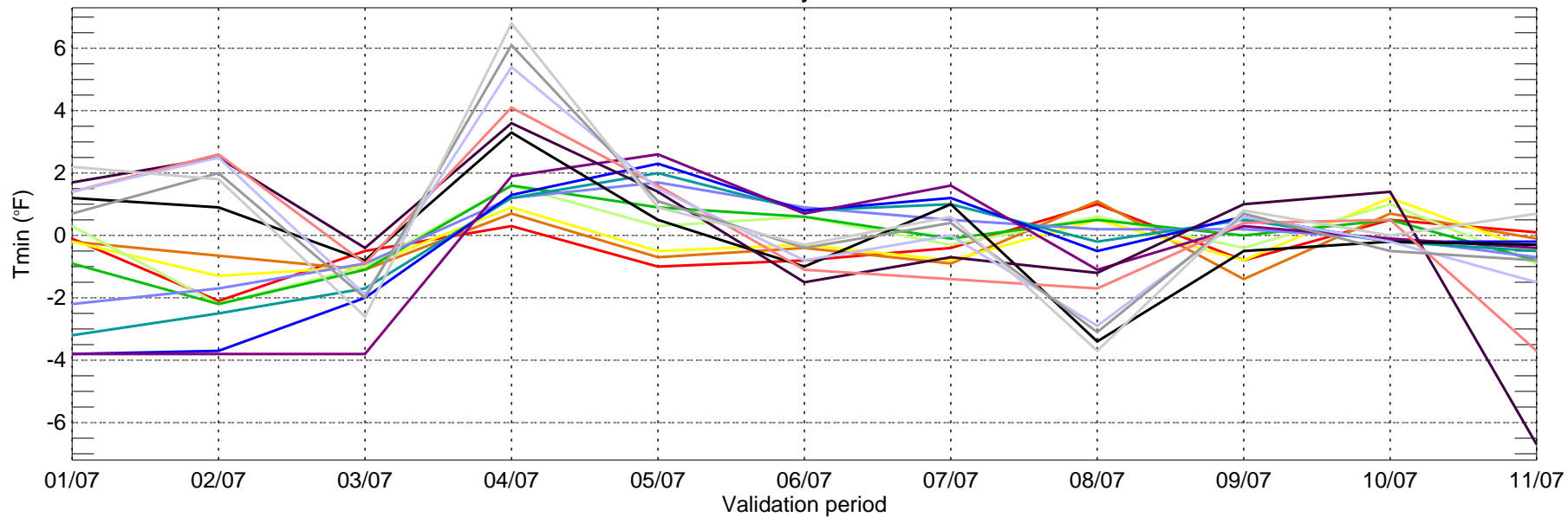


ATL: ECMWF BIAS of Tmax for Monthly Period from 2007-01-01 ~ 2007-11-30



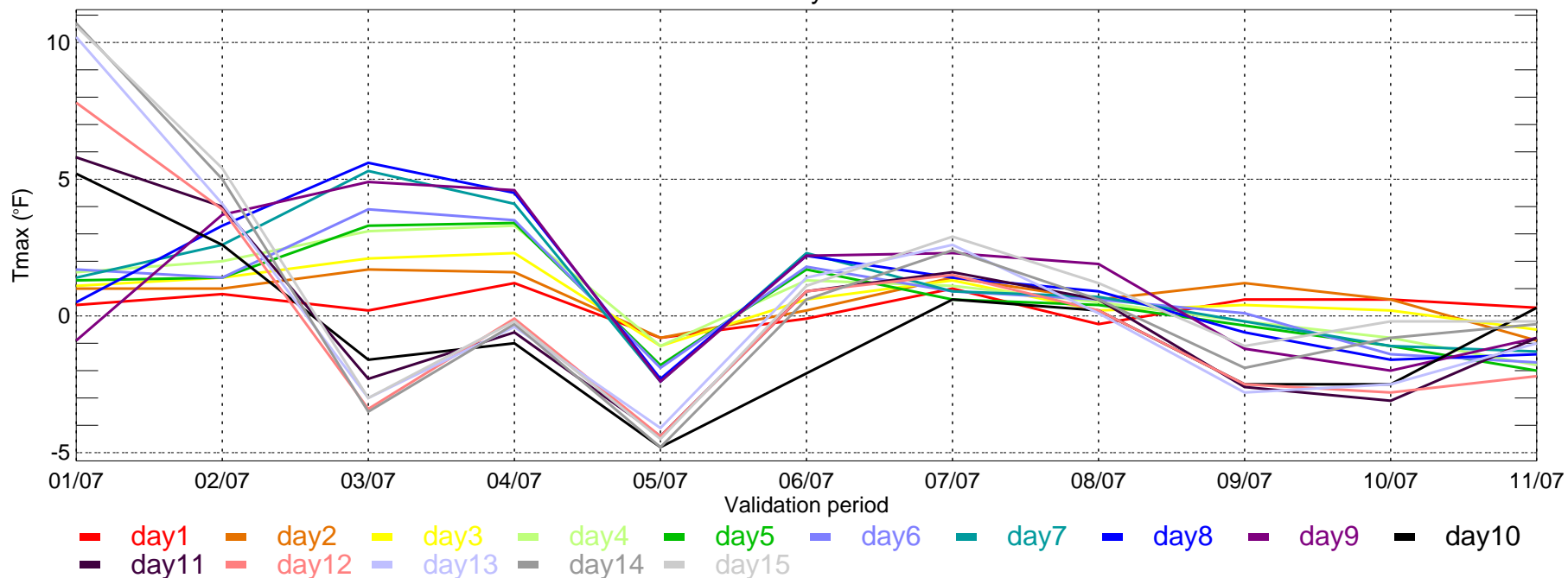
- day1
- day2
- day3
- day4
- day5
- day6
- day7
- day8
- day9
- day10
- day11
- day12
- day13
- day14
- day15

ATL: ECMWF BIAS of Tmin for Monthly Period from 2007-01-01 ~ 2007-11-30

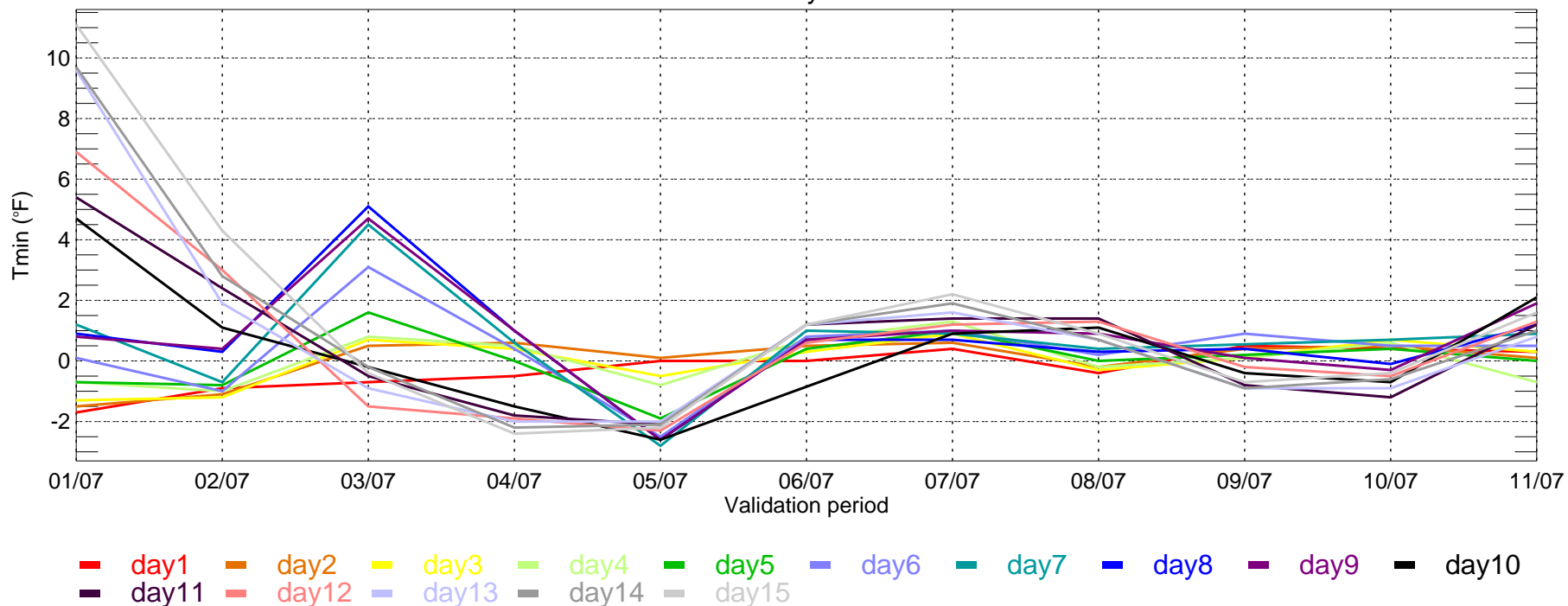


- day1
- day2
- day3
- day4
- day5
- day6
- day7
- day8
- day9
- day10
- day11
- day12
- day13
- day14
- day15

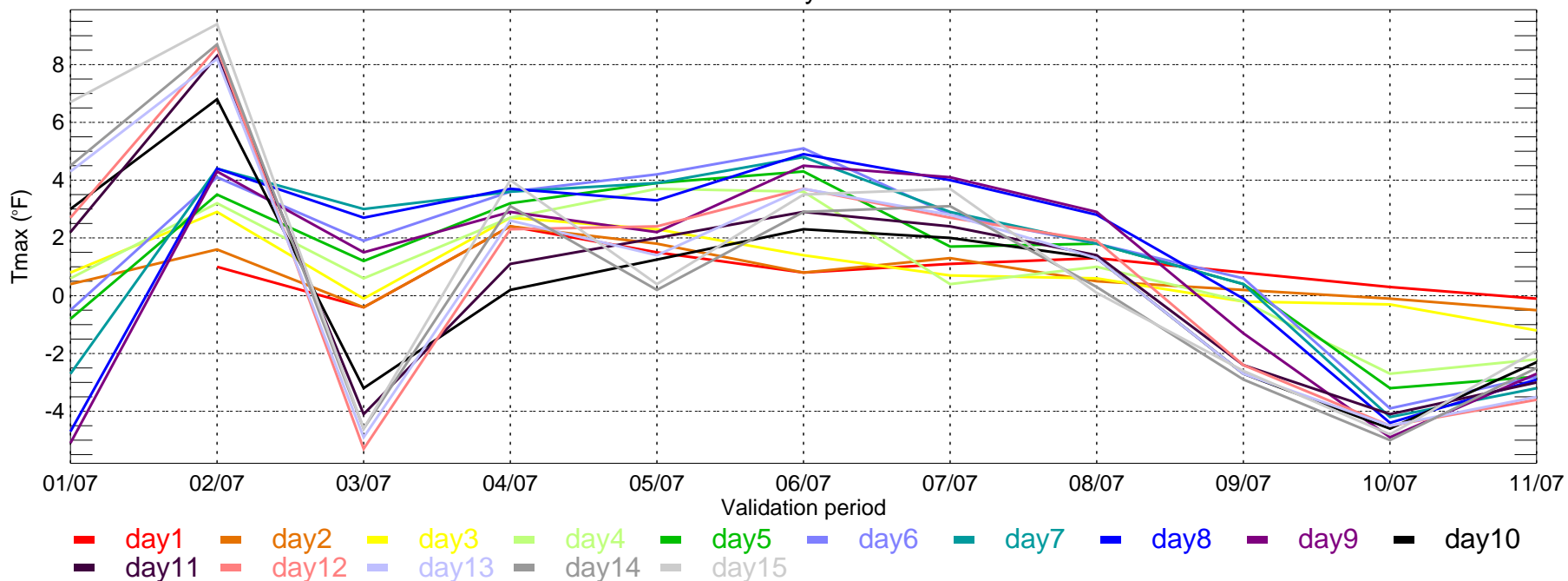
BOS: ECMWF BIAS of Tmax for Monthly Period from 2007-01-01 ~ 2007-11-30



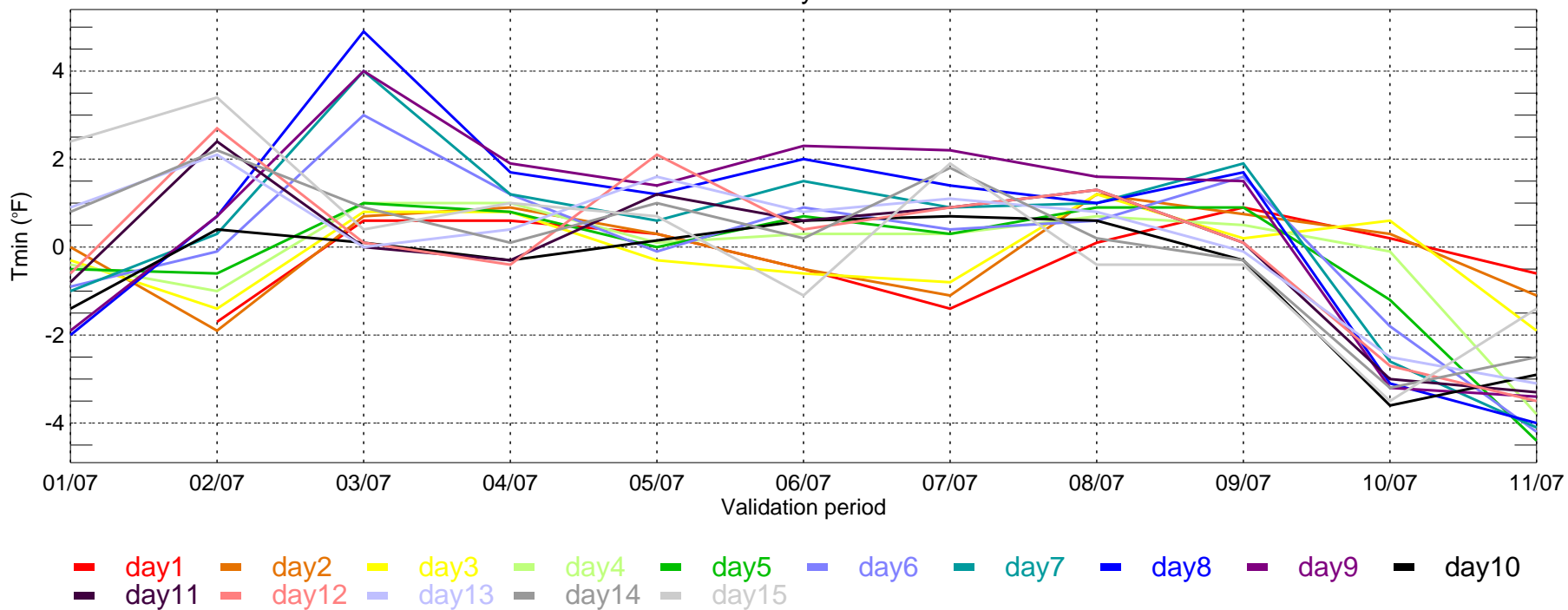
BOS: ECMWF BIAS of Tmin for Monthly Period from 2007-01-01 ~ 2007-11-30



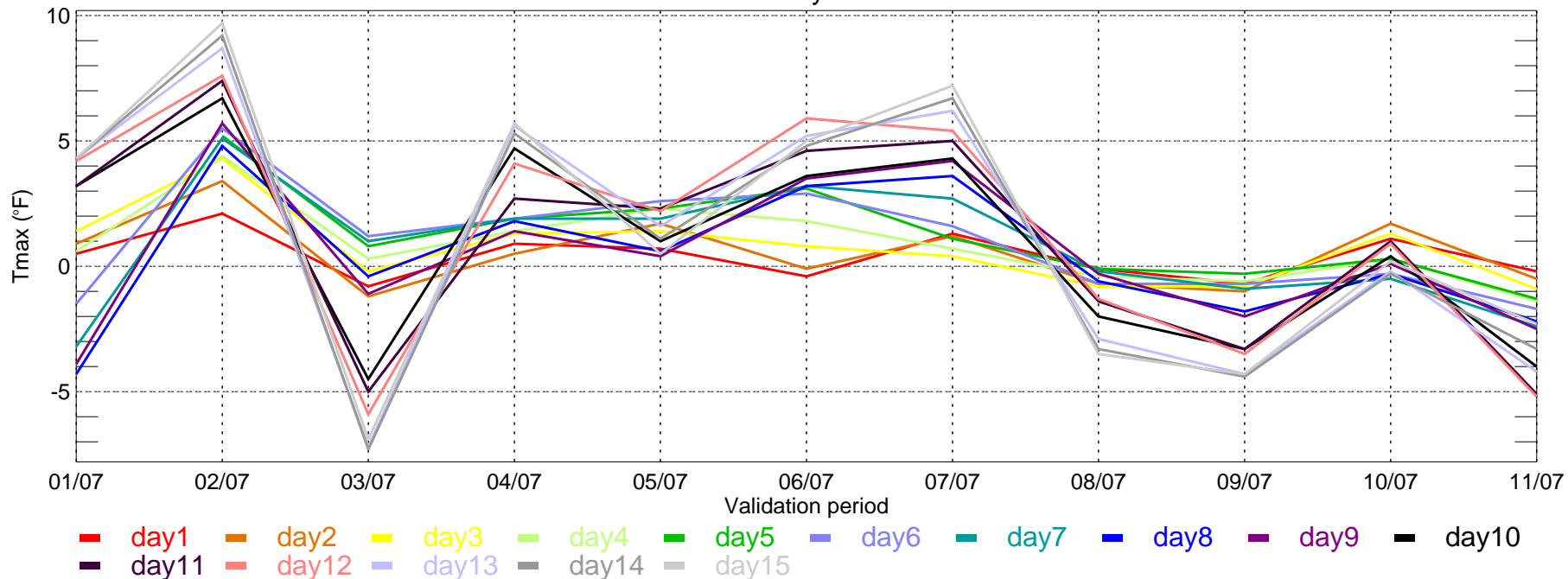
BWI: ECMWF BIAS of Tmax for Monthly Period from 2007-01-01 ~ 2007-11-30



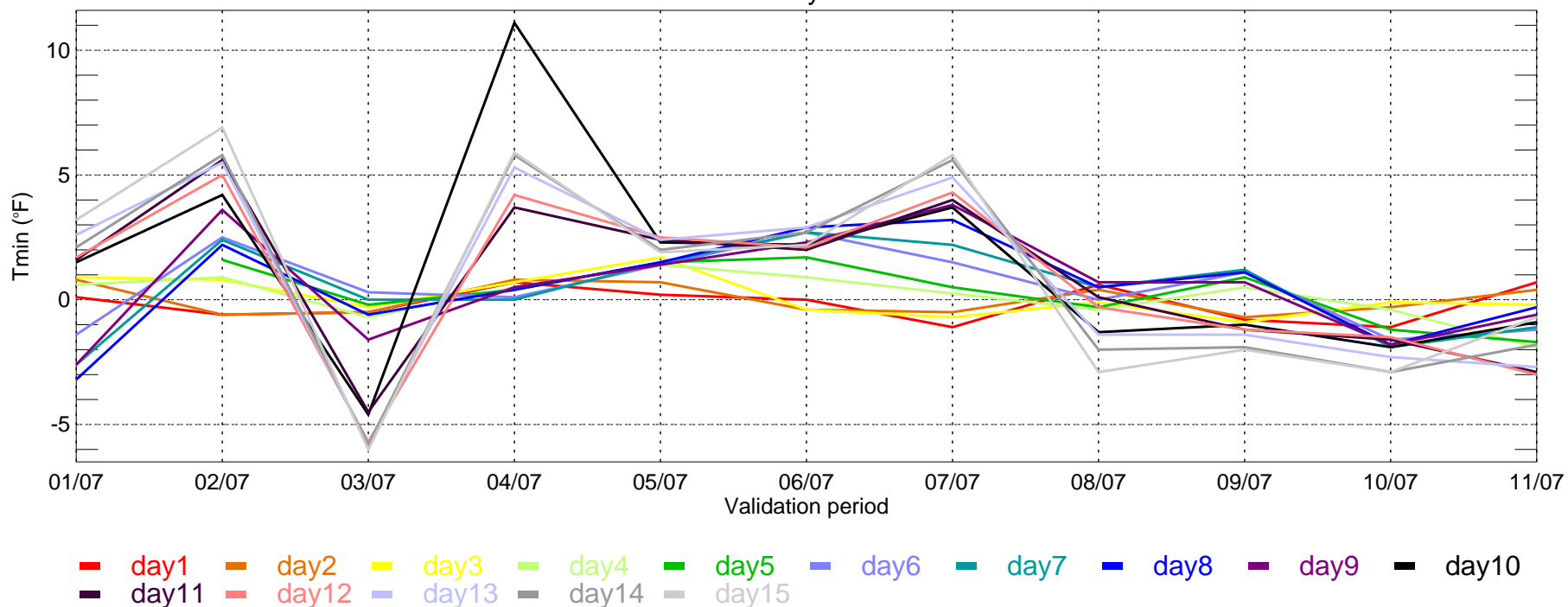
BWI: ECMWF BIAS of Tmin for Monthly Period from 2007-01-01 ~ 2007-11-30



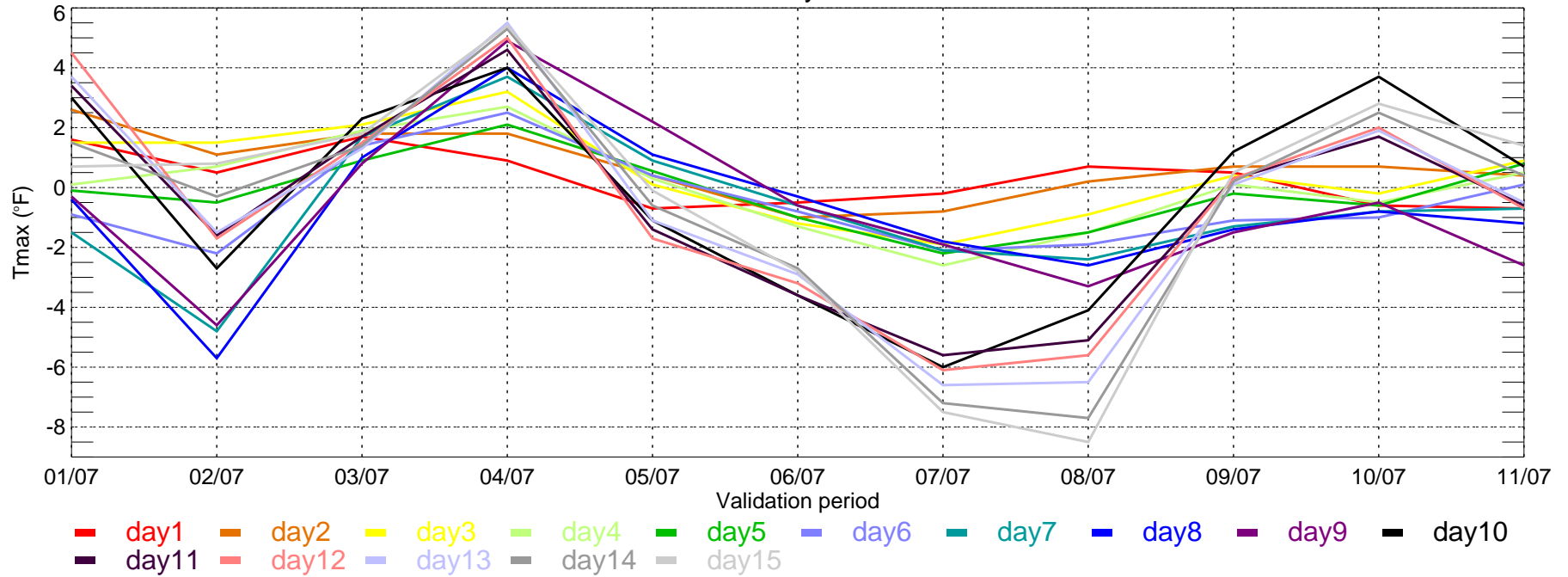
CVG: ECMWF BIAS of Tmax for Monthly Period from 2007-01-01 ~ 2007-11-30



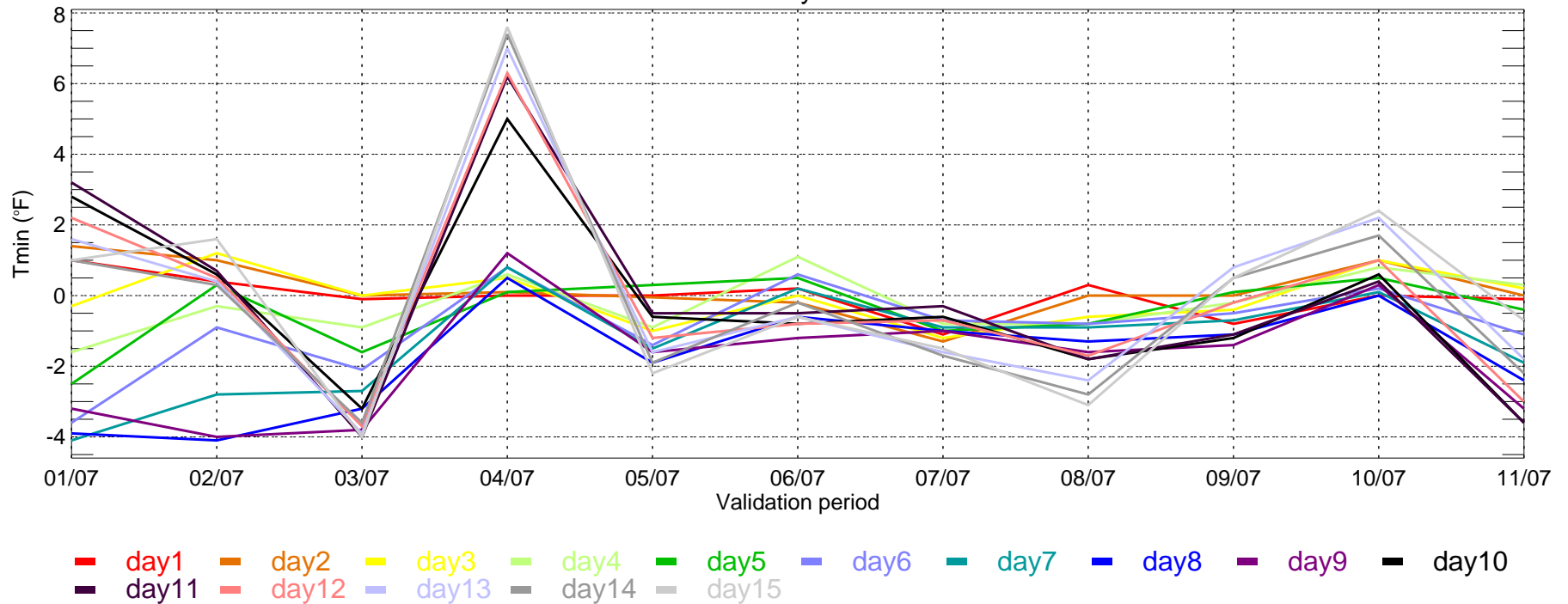
CVG: ECMWF BIAS of Tmin for Monthly Period from 2007-01-01 ~ 2007-11-30



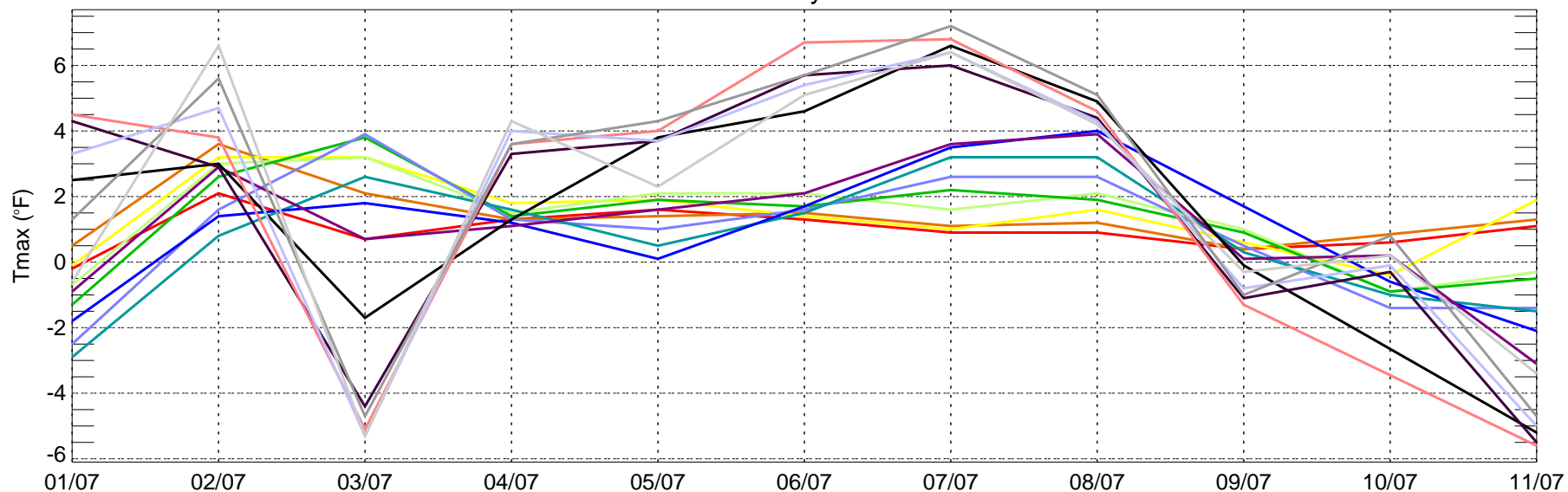
DFW: ECMWF BIAS of Tmax for Monthly Period from 2007-01-01 ~ 2007-11-30



DFW: ECMWF BIAS of Tmin for Monthly Period from 2007-01-01 ~ 2007-11-30

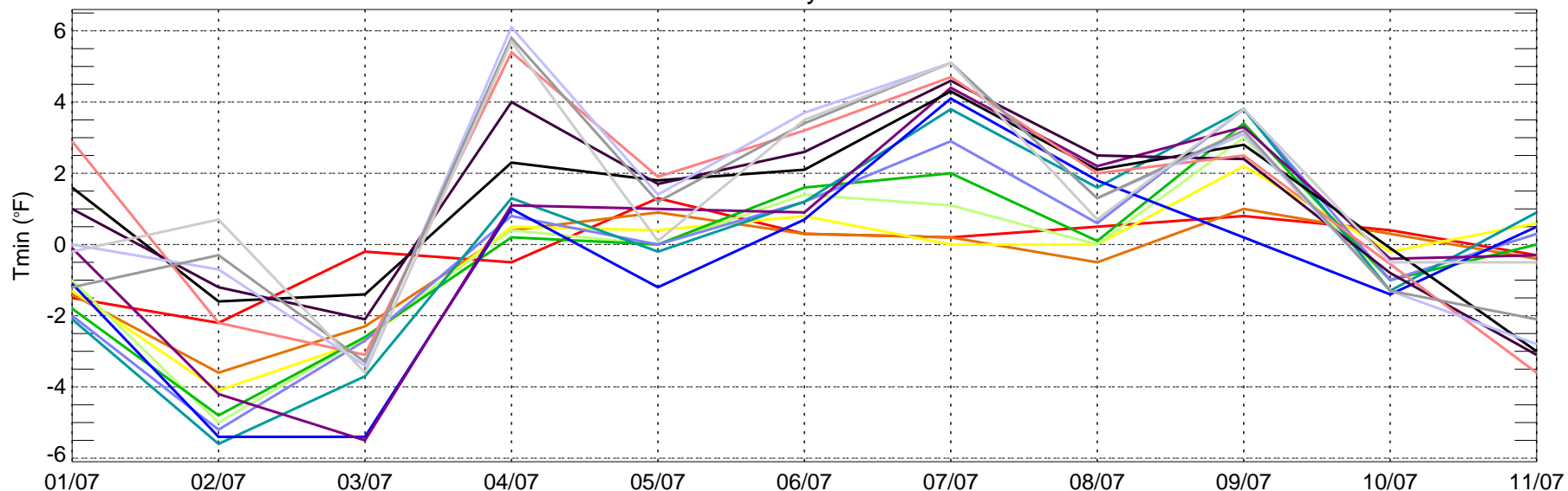


DSM: ECMWF BIAS of Tmax for Monthly Period from 2007-01-01 ~ 2007-11-30



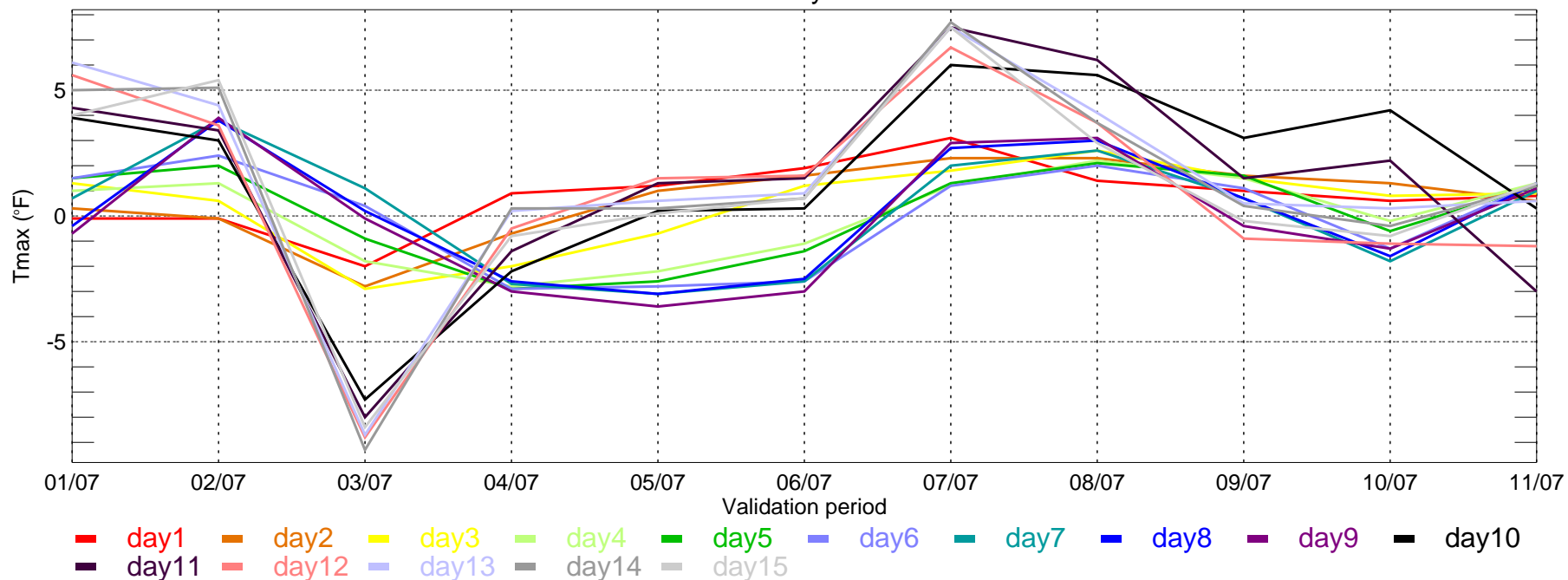
- Validation period
- day1
 - day2
 - day3
 - day4
 - day5
 - day6
 - day7
 - day8
 - day9
 - day10
 - day11
 - day12
 - day13
 - day14
 - day15

DSM: ECMWF BIAS of Tmin for Monthly Period from 2007-01-01 ~ 2007-11-30

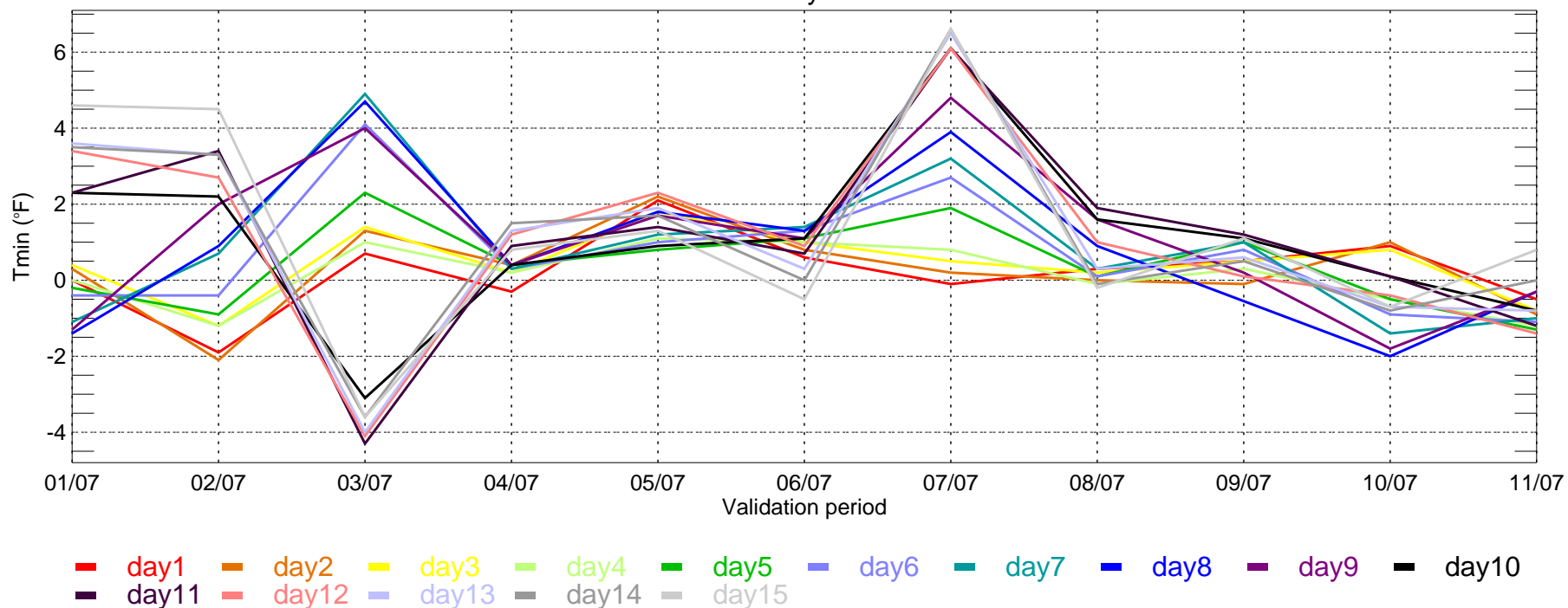


- Validation period
- day1
 - day2
 - day3
 - day4
 - day5
 - day6
 - day7
 - day8
 - day9
 - day10
 - day11
 - day12
 - day13
 - day14
 - day15

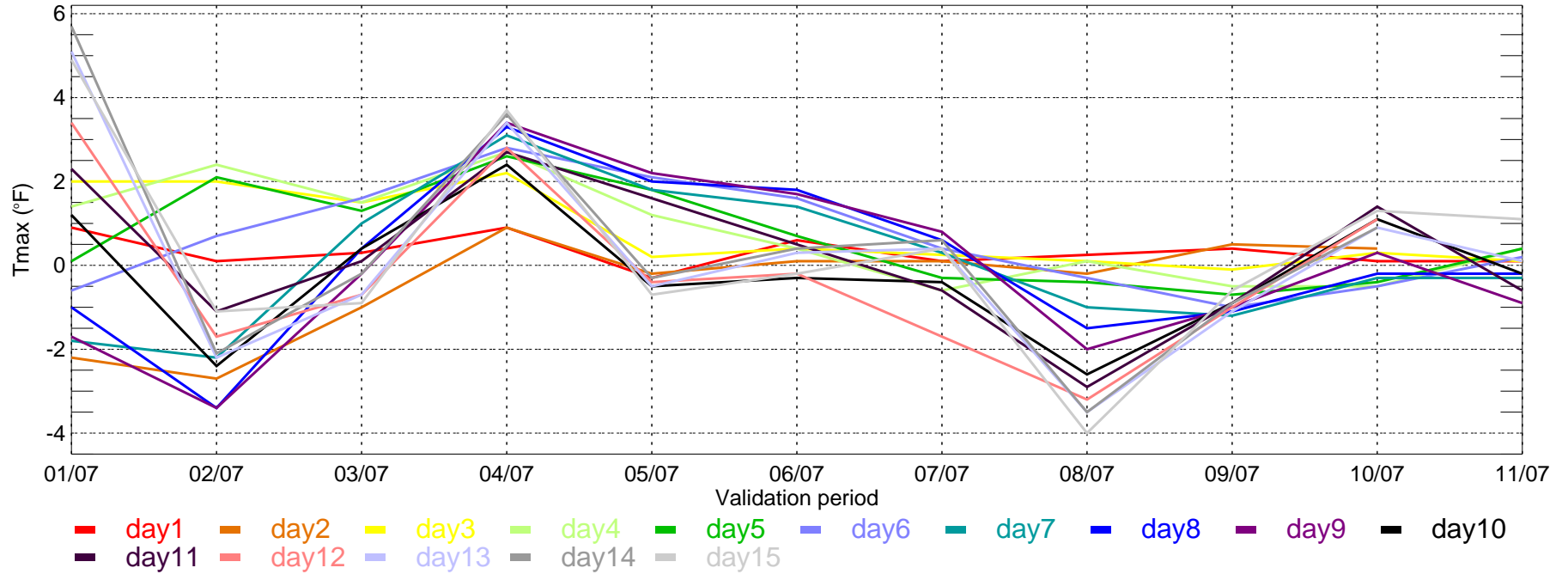
DTW: ECMWF BIAS of Tmax for Monthly Period from 2007-01-01 ~ 2007-11-30



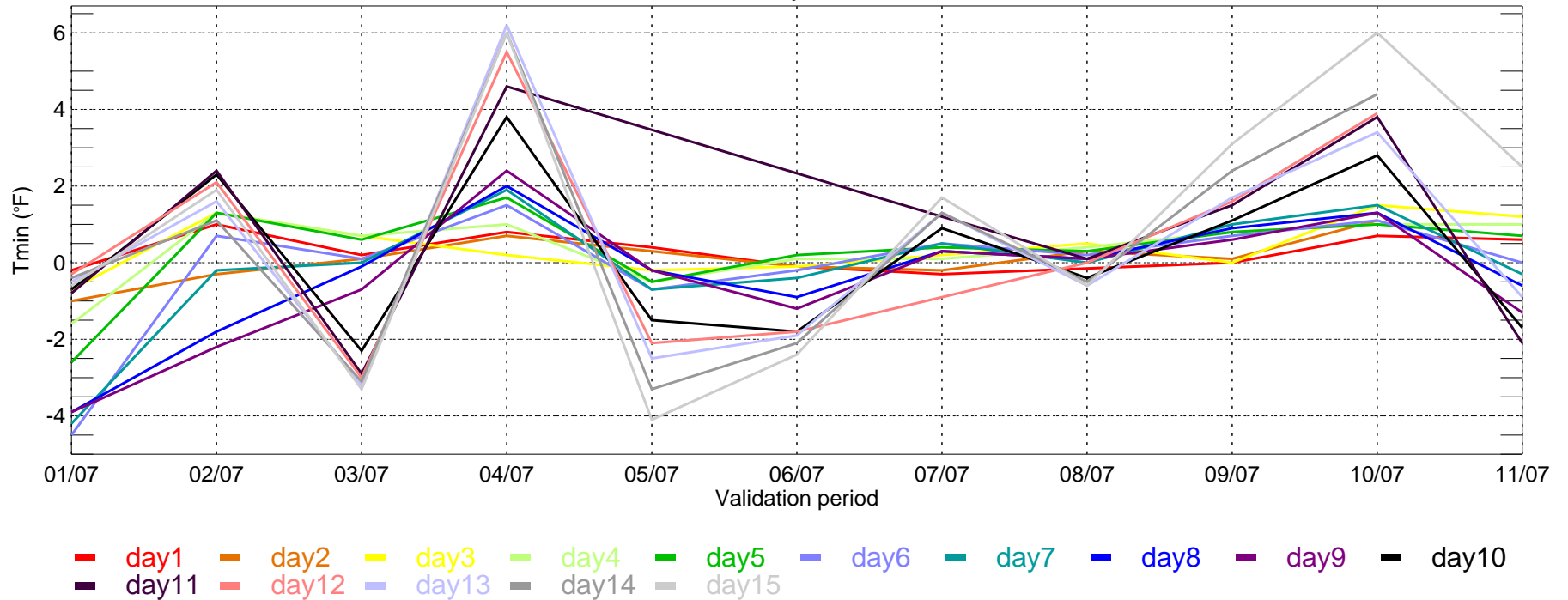
DTW: ECMWF BIAS of Tmin for Monthly Period from 2007-01-01 ~ 2007-11-30



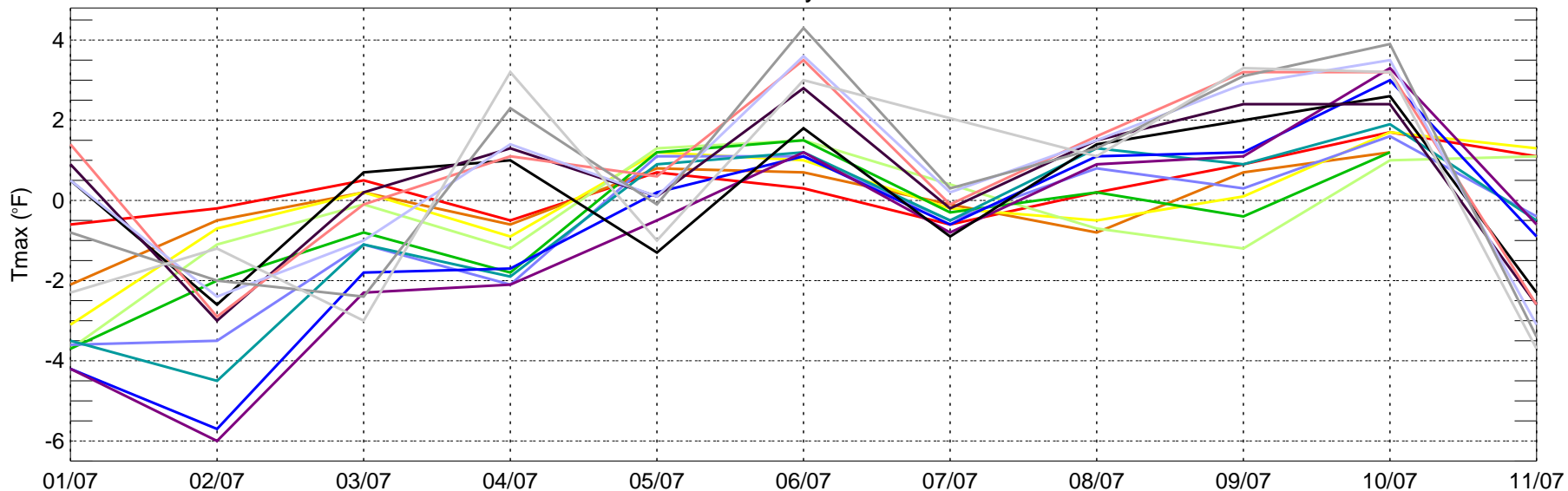
IAH: ECMWF BIAS of Tmax for Monthly Period from 2007-01-01 ~ 2007-11-30



IAH: ECMWF BIAS of Tmin for Monthly Period from 2007-01-01 ~ 2007-11-30

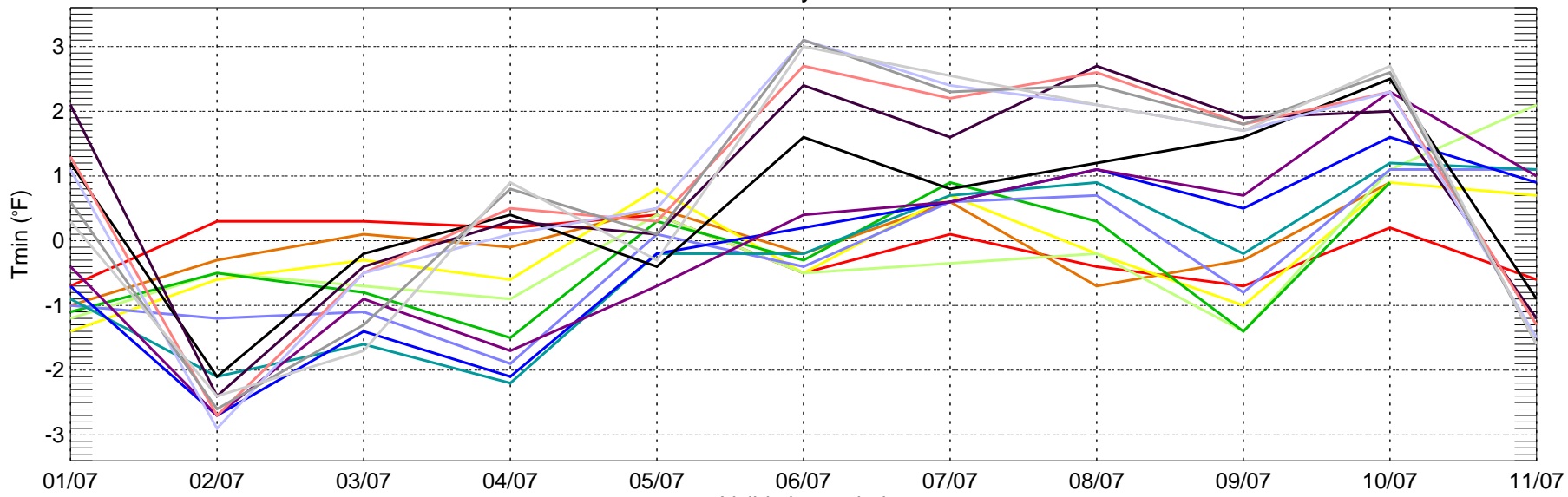


LAS: ECMWF BIAS of Tmax for Monthly Period from 2007-01-01 ~ 2007-11-30



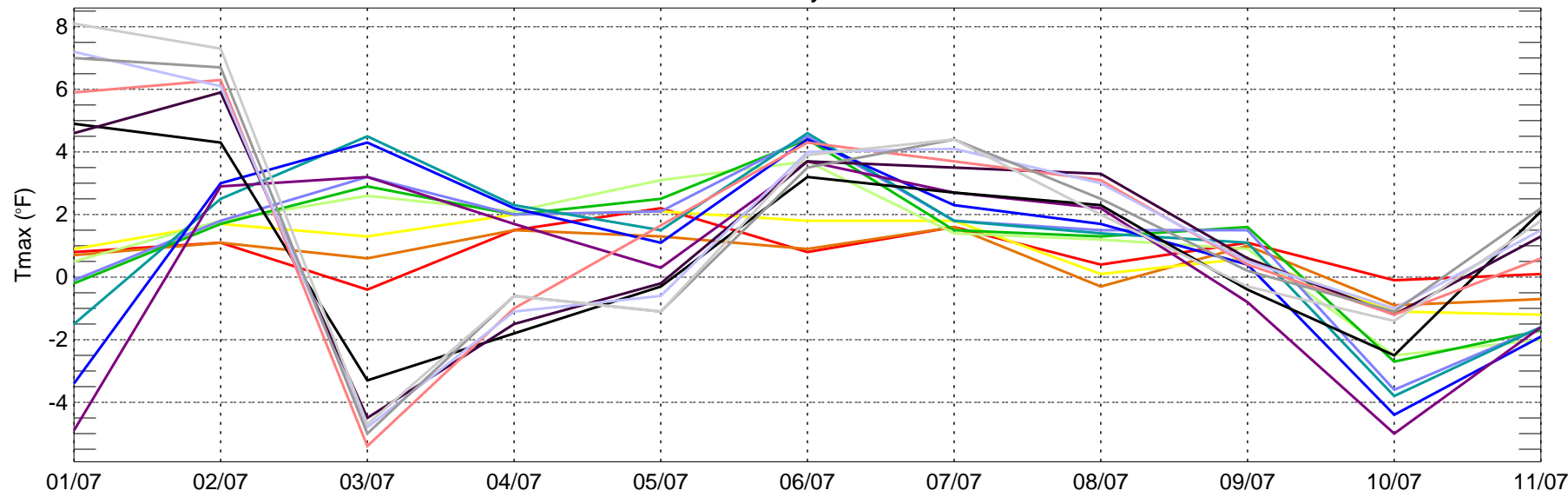
- Validation period
- day1
 - day2
 - day3
 - day4
 - day5
 - day6
 - day7
 - day8
 - day9
 - day10
 - day11
 - day12
 - day13
 - day14
 - day15

LAS: ECMWF BIAS of Tmin for Monthly Period from 2007-01-01 ~ 2007-11-30



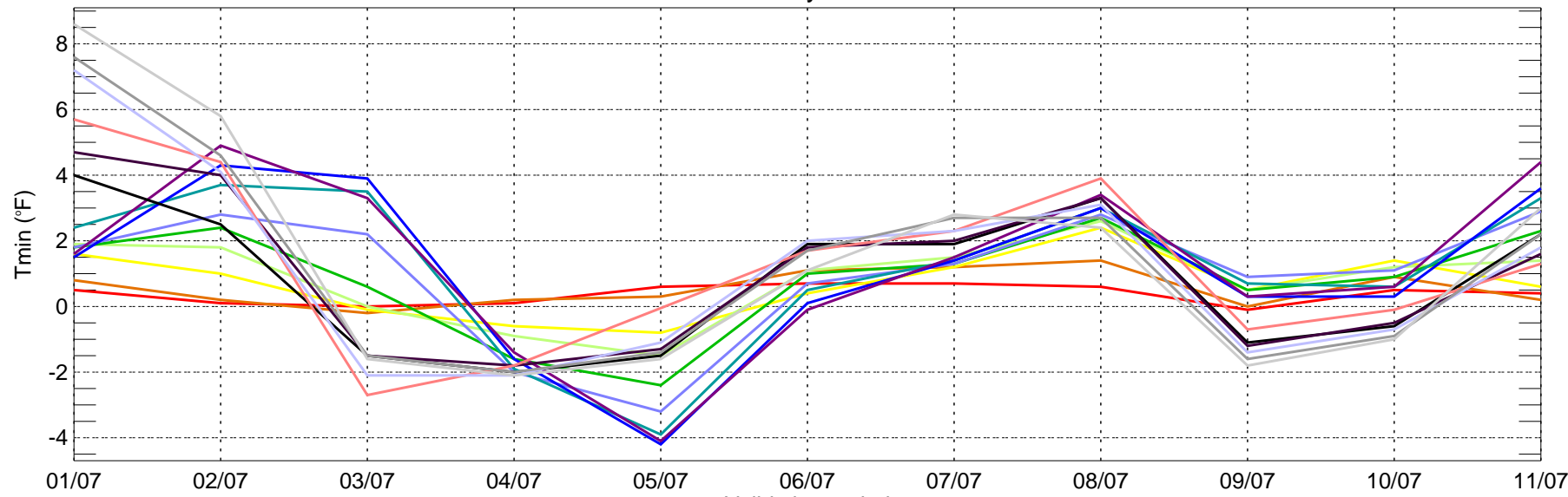
- Validation period
- day1
 - day2
 - day3
 - day4
 - day5
 - day6
 - day7
 - day8
 - day9
 - day10
 - day11
 - day12
 - day13
 - day14
 - day15

LGA: ECMWF BIAS of Tmax for Monthly Period from 2007-01-01 ~ 2007-11-30



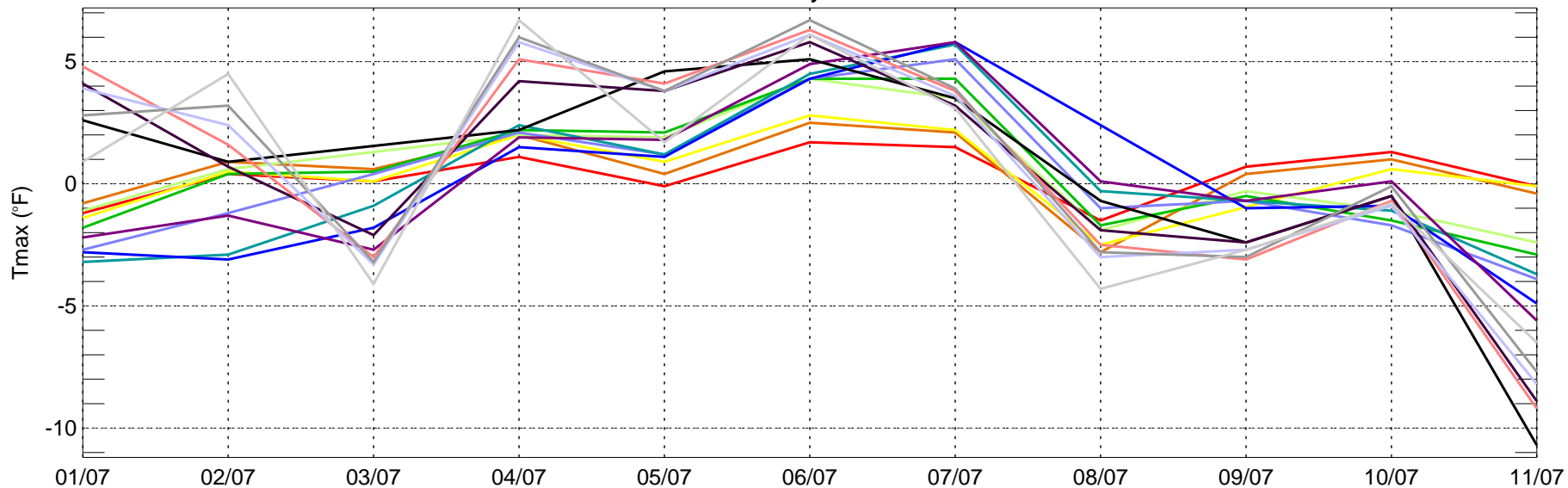
- day1
- day2
- day3
- day4
- day5
- day6
- day7
- day8
- day9
- day10
- day11
- day12
- day13
- day14
- day15

LGA: ECMWF BIAS of Tmin for Monthly Period from 2007-01-01 ~ 2007-11-30



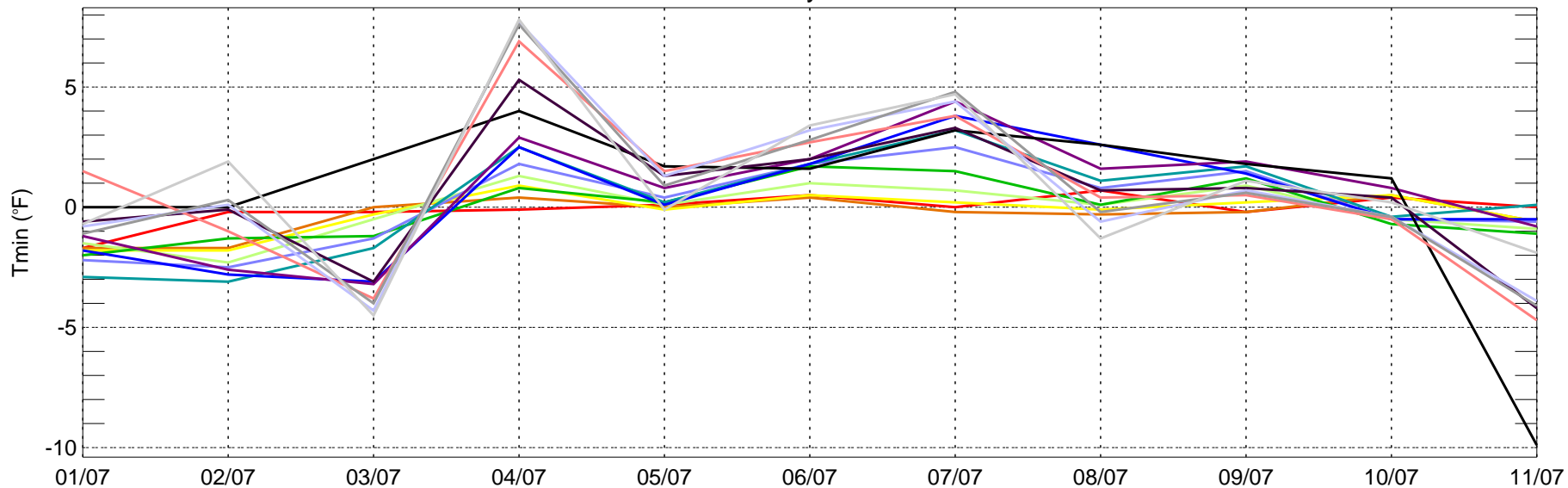
- day1
- day2
- day3
- day4
- day5
- day6
- day7
- day8
- day9
- day10
- day11
- day12
- day13
- day14
- day15

MCI: ECMWF BIAS of Tmax for Monthly Period from 2007-01-01 ~ 2007-11-30



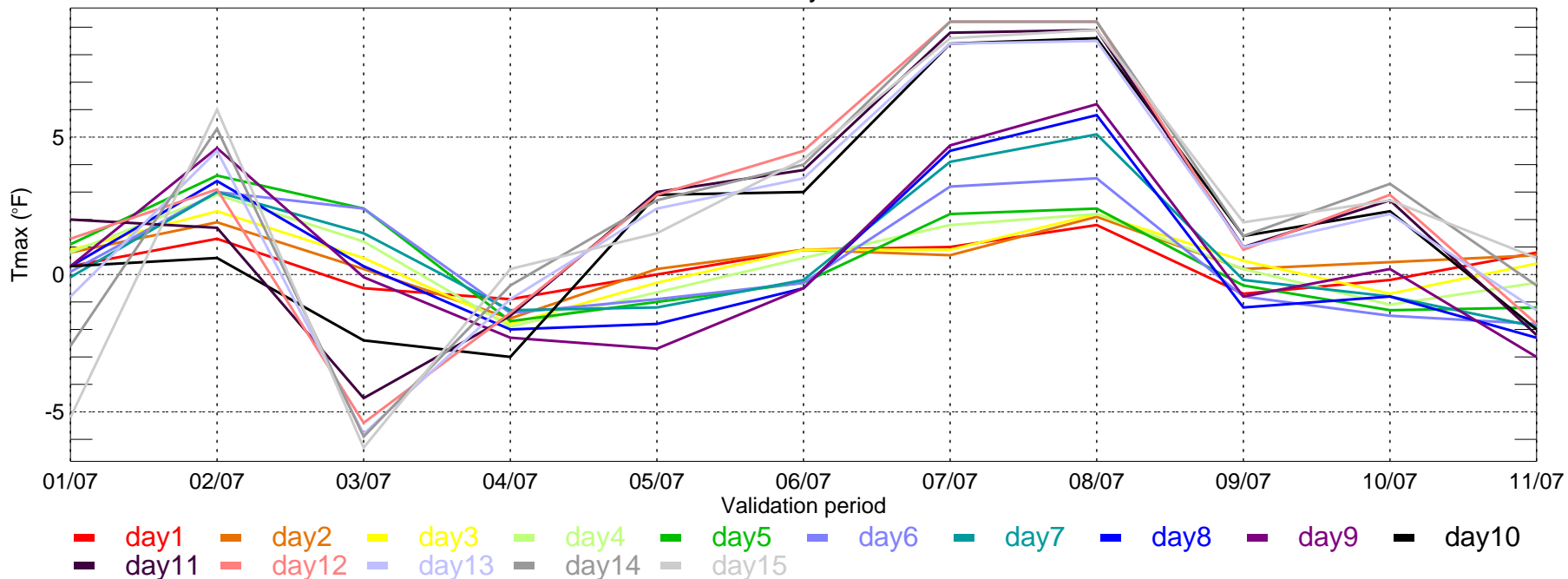
- Validation period
- day1
 - day2
 - day3
 - day4
 - day5
 - day6
 - day7
 - day8
 - day9
 - day10
 - day11
 - day12
 - day13
 - day14
 - day15

MCI: ECMWF BIAS of Tmin for Monthly Period from 2007-01-01 ~ 2007-11-30

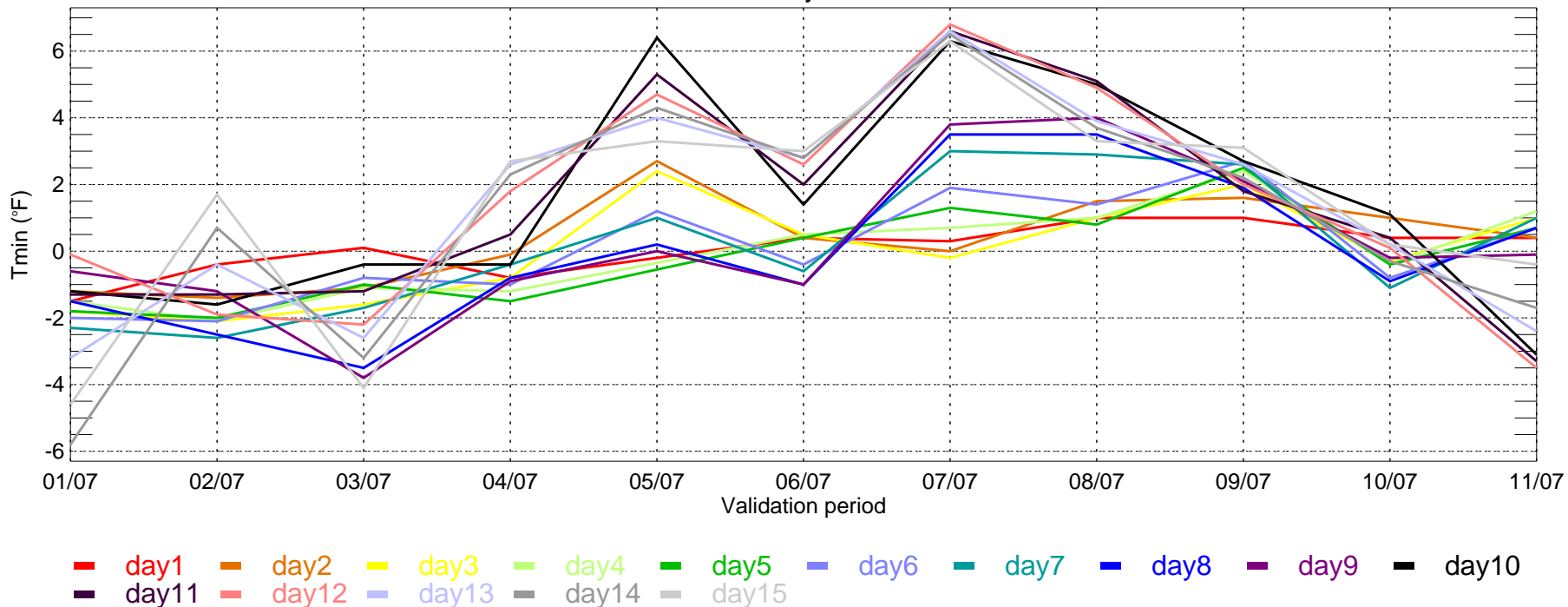


- Validation period
- day1
 - day2
 - day3
 - day4
 - day5
 - day6
 - day7
 - day8
 - day9
 - day10
 - day11
 - day12
 - day13
 - day14
 - day15

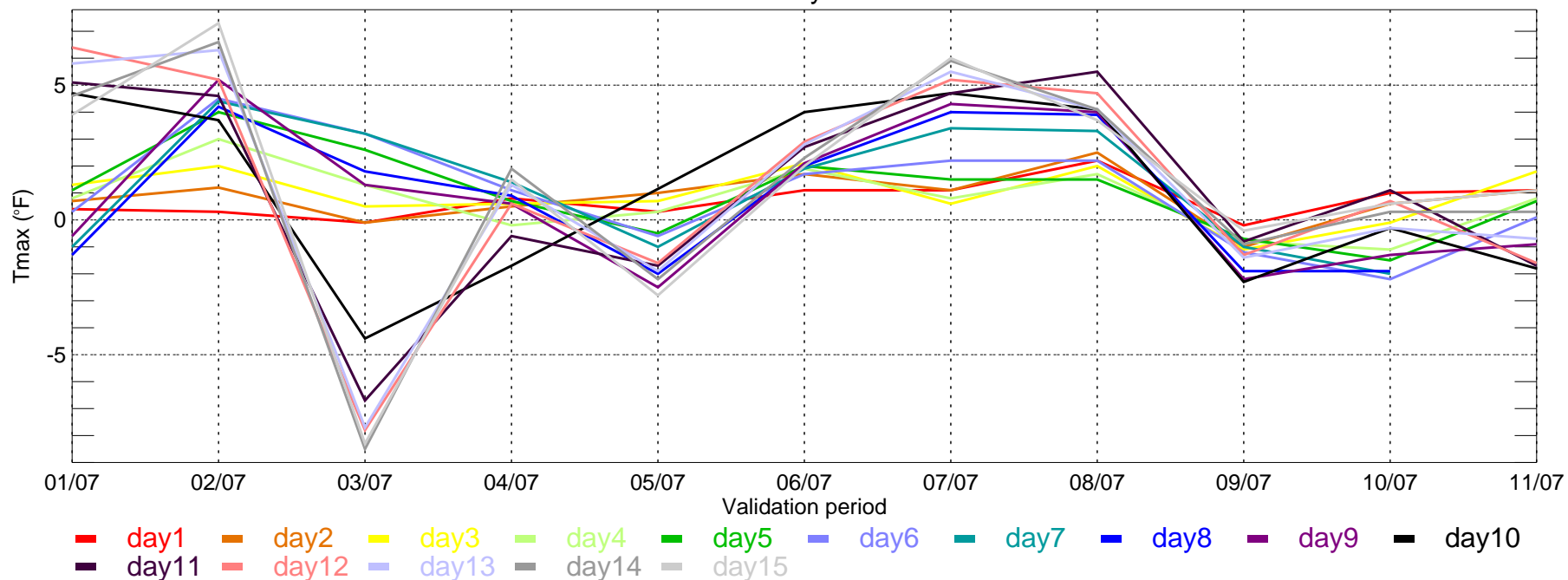
MSP: ECMWF BIAS of Tmax for Monthly Period from 2007-01-01 ~ 2007-11-30



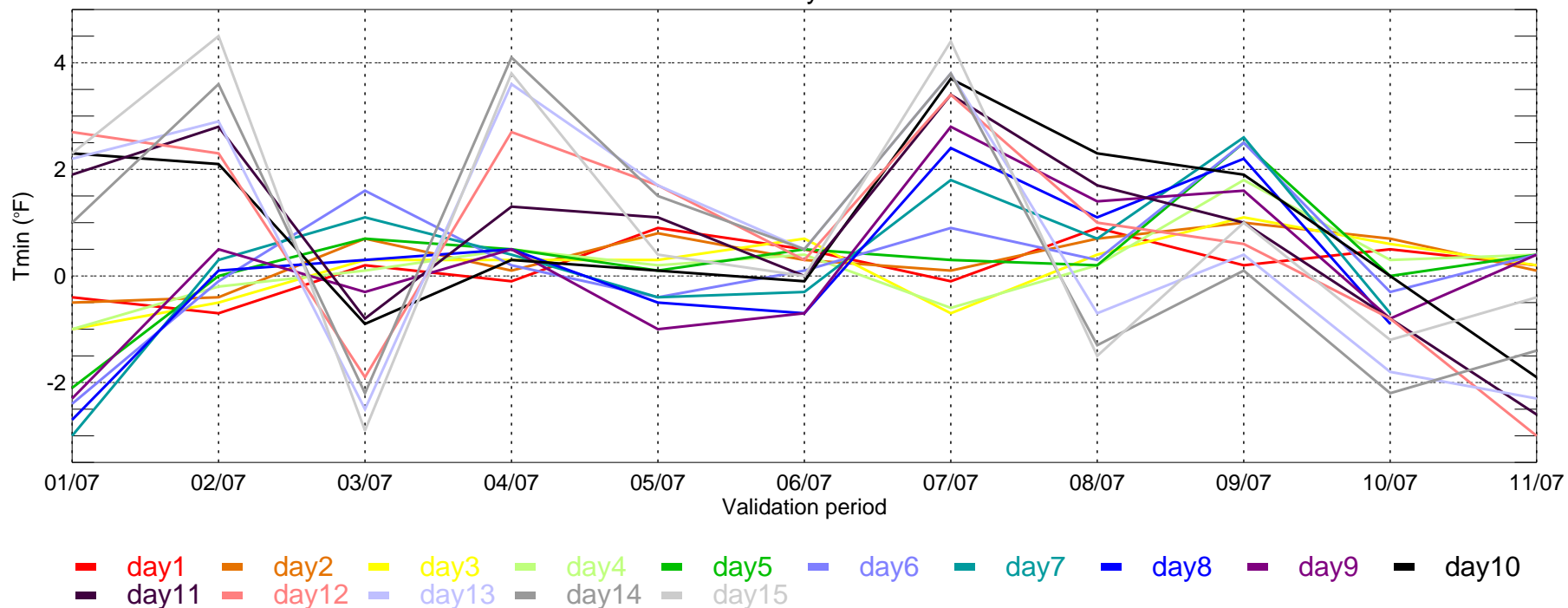
MSP: ECMWF BIAS of Tmin for Monthly Period from 2007-01-01 ~ 2007-11-30



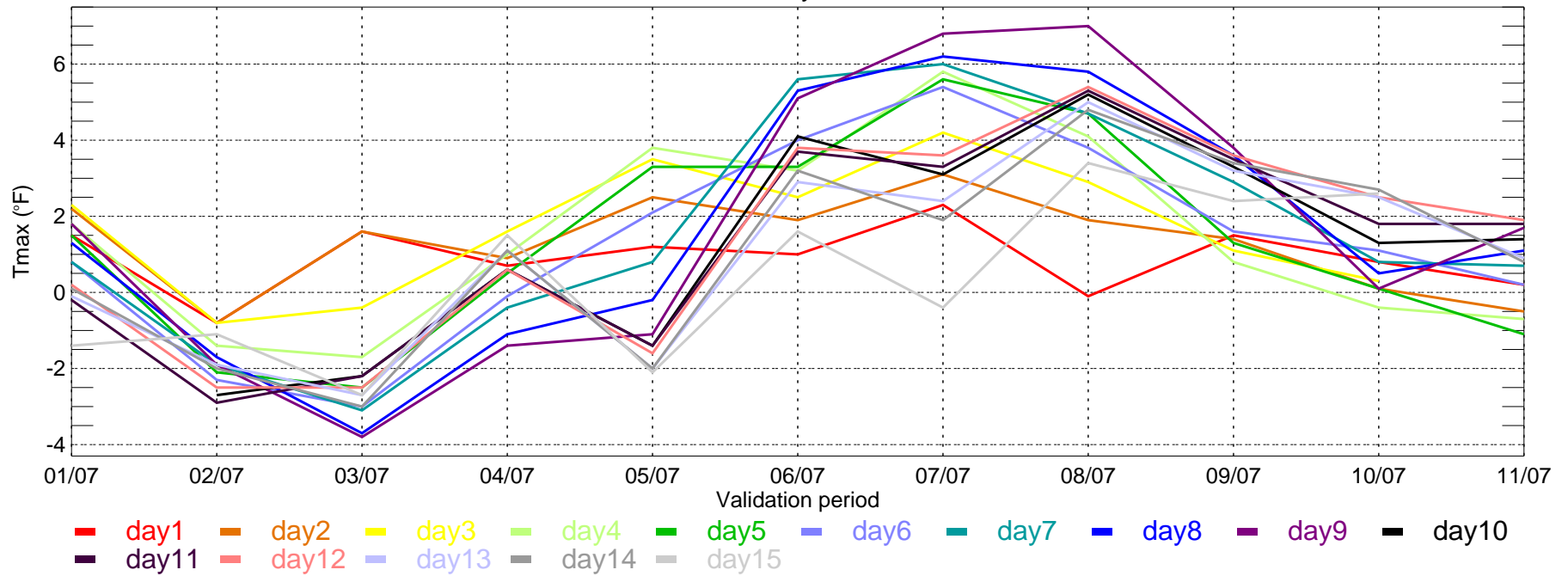
ORD: ECMWF BIAS of Tmax for Monthly Period from 2007-01-01 ~ 2007-11-30



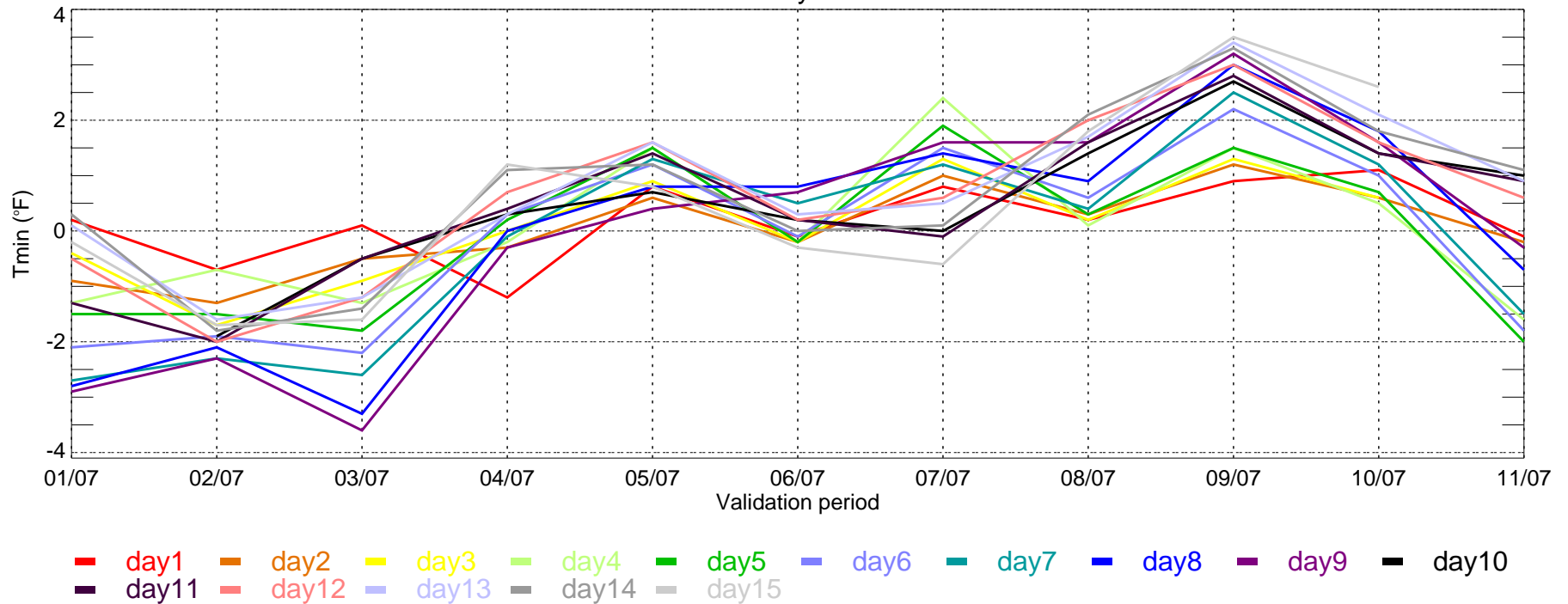
ORD: ECMWF BIAS of Tmin for Monthly Period from 2007-01-01 ~ 2007-11-30



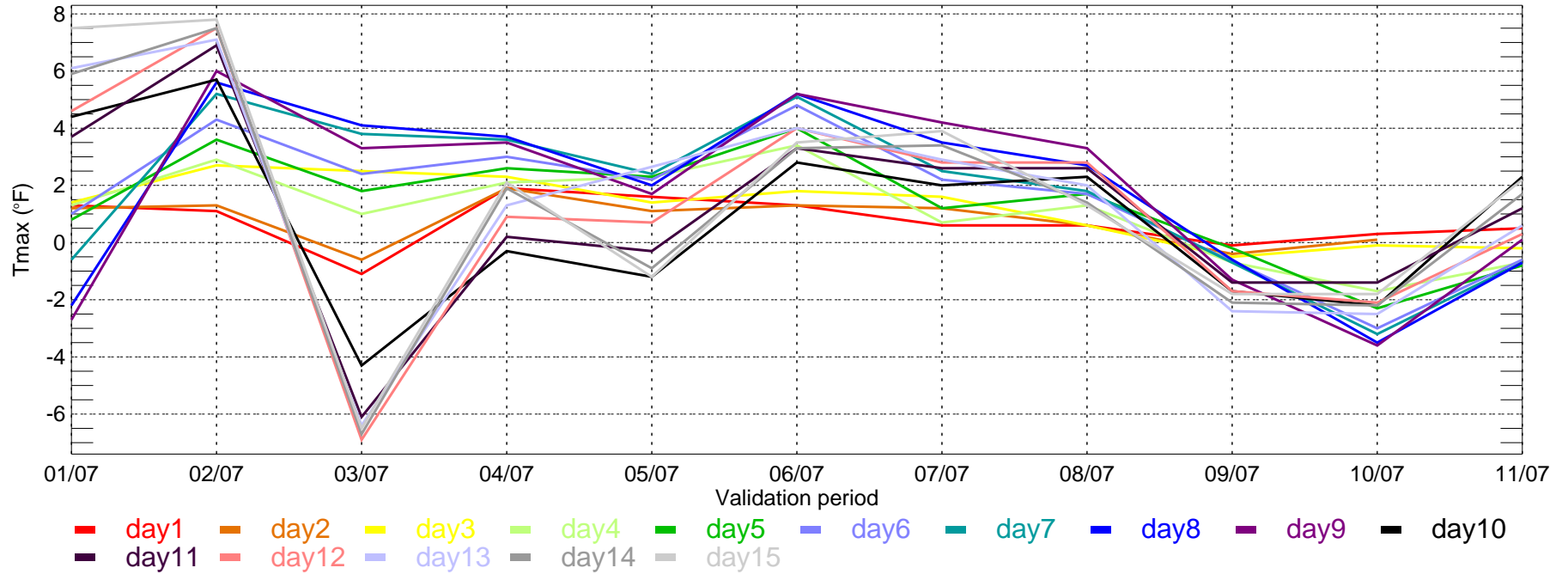
PDX: ECMWF BIAS of Tmax for Monthly Period from 2007-01-01 ~ 2007-11-30



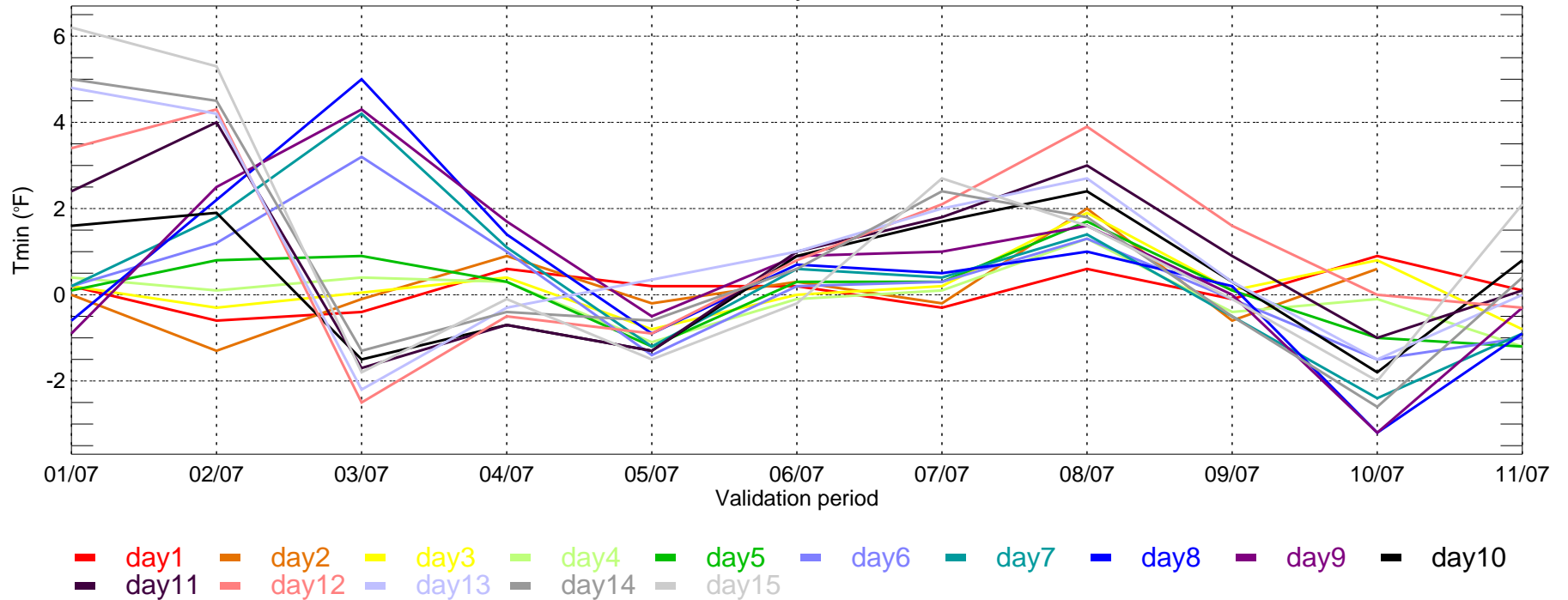
PDX: ECMWF BIAS of Tmin for Monthly Period from 2007-01-01 ~ 2007-11-30



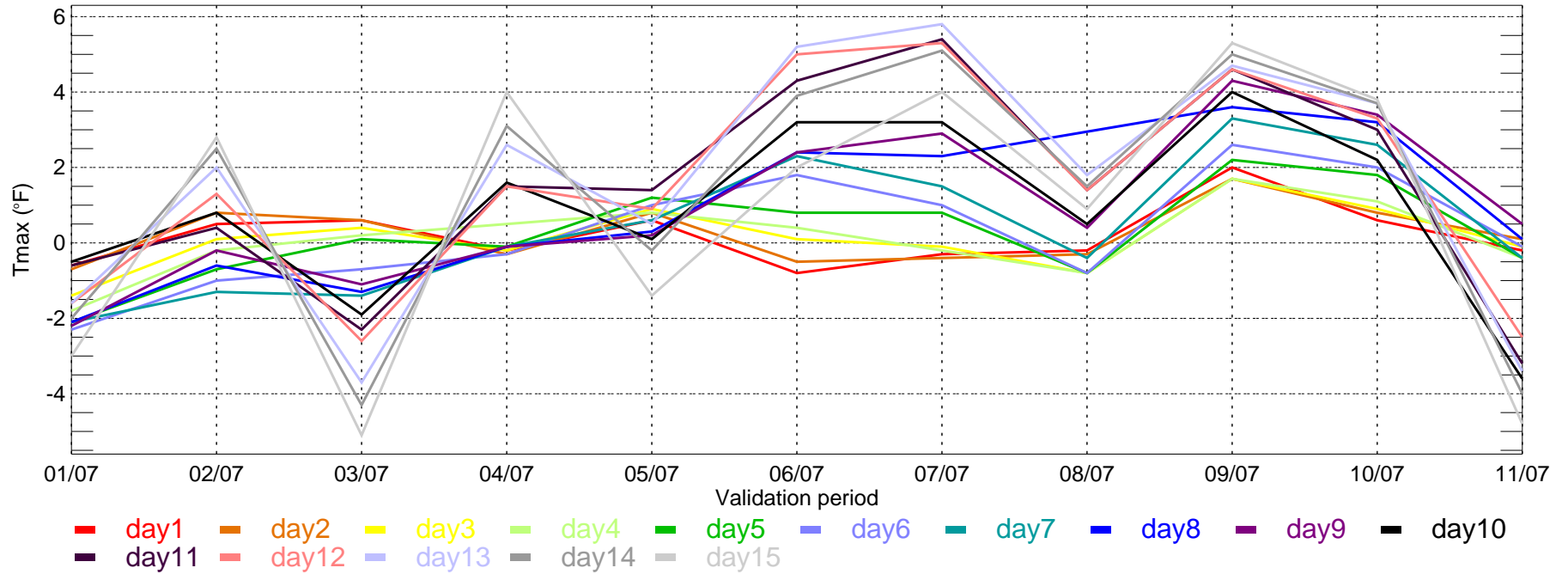
PHL: ECMWF BIAS of Tmax for Monthly Period from 2007-01-01 ~ 2007-11-30



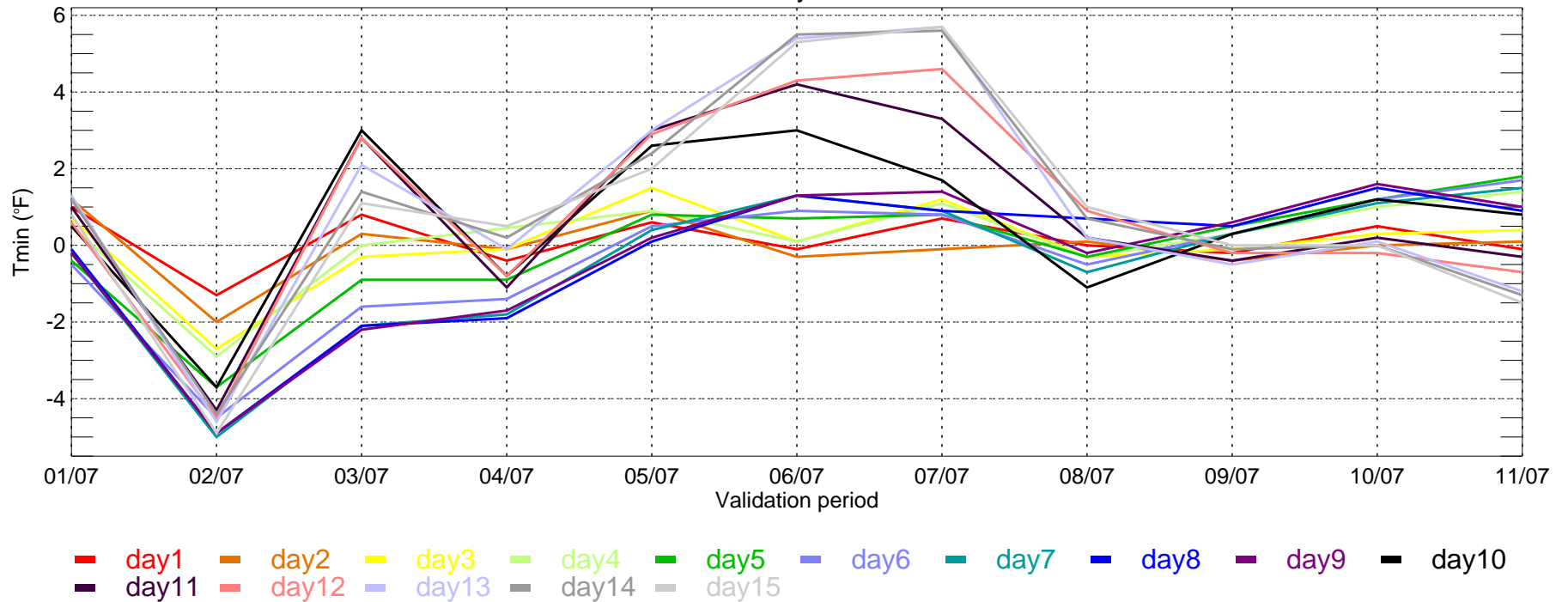
PHL: ECMWF BIAS of Tmin for Monthly Period from 2007-01-01 ~ 2007-11-30



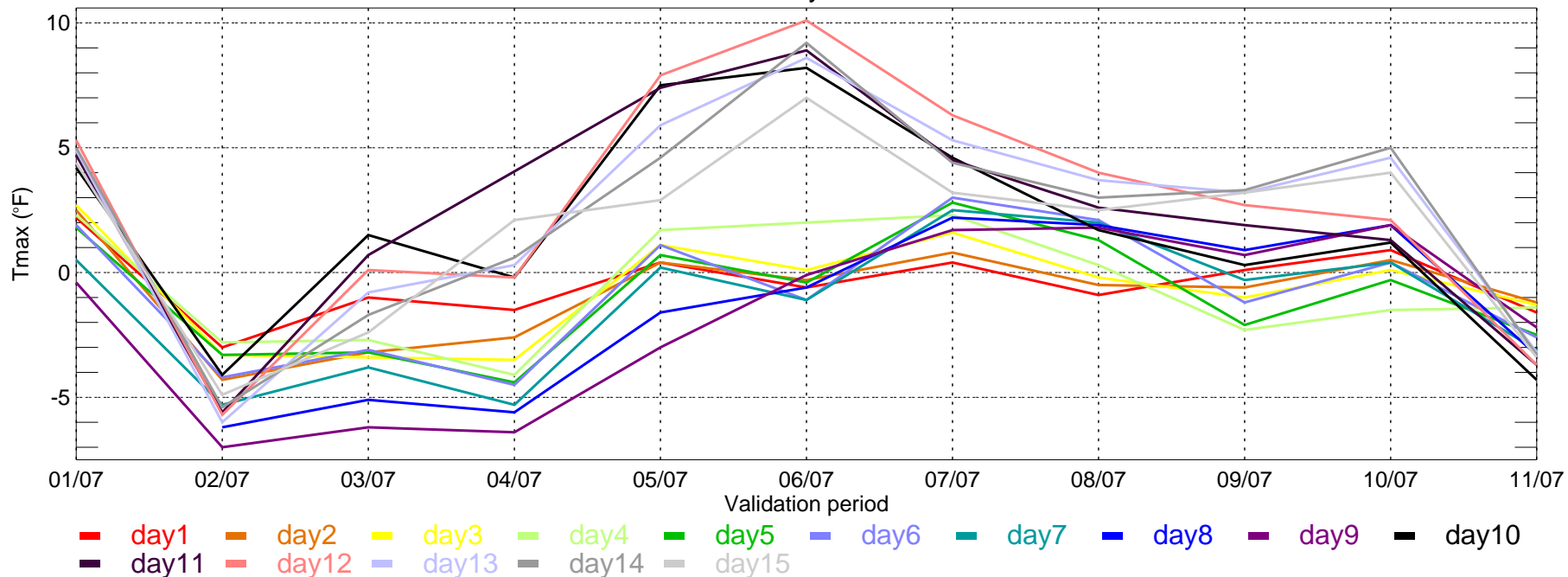
SAC: ECMWF BIAS of Tmax for Monthly Period from 2007-01-01 ~ 2007-11-30



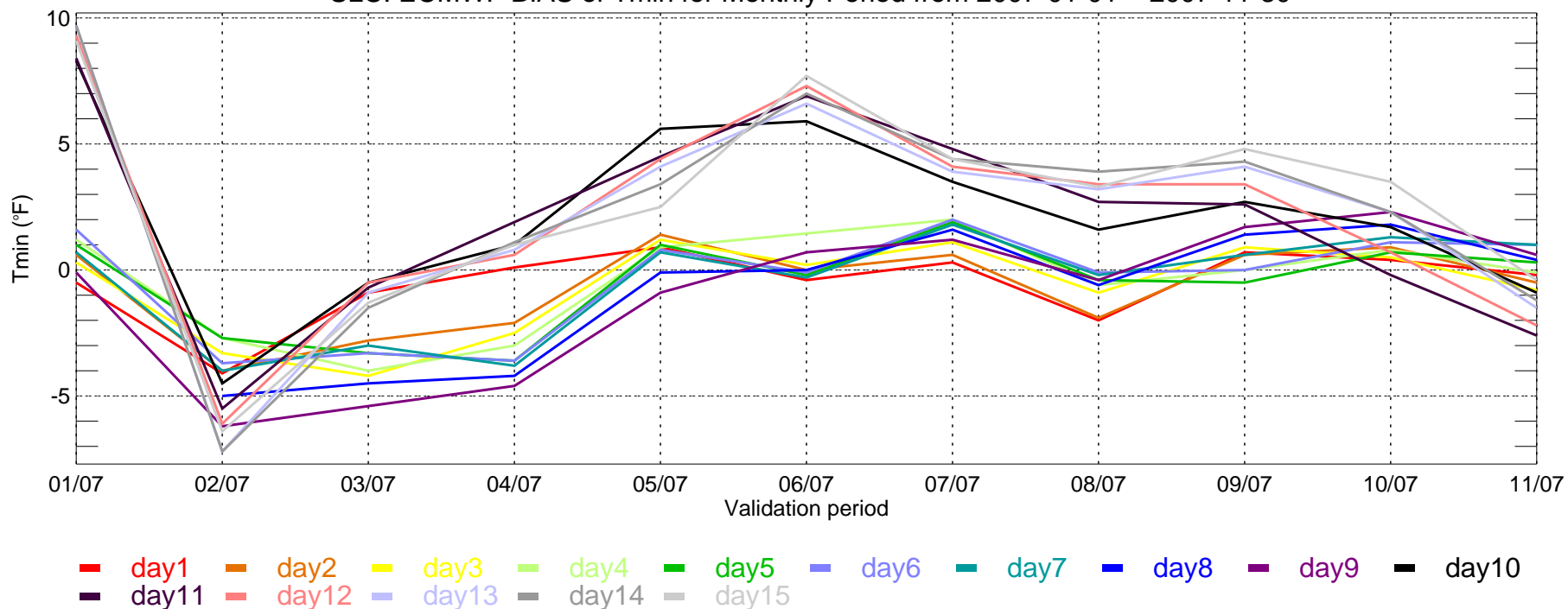
SAC: ECMWF BIAS of Tmin for Monthly Period from 2007-01-01 ~ 2007-11-30



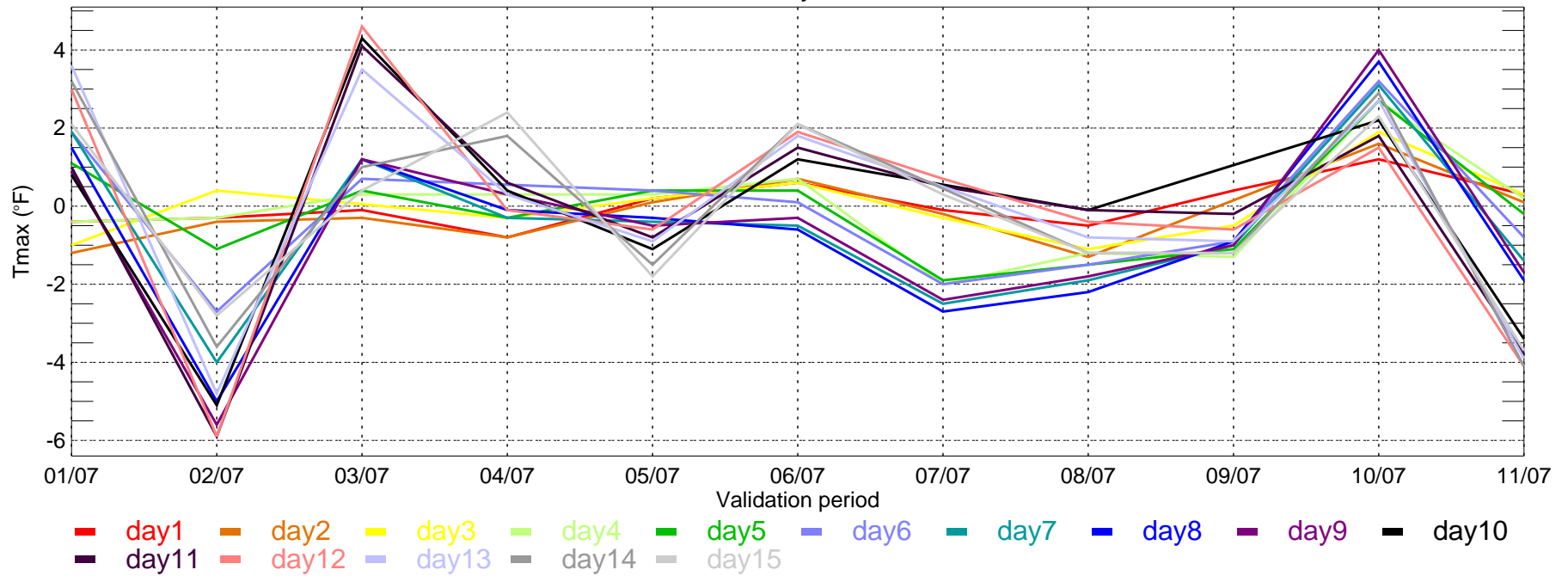
SLC: ECMWF BIAS of Tmax for Monthly Period from 2007-01-01 ~ 2007-11-30



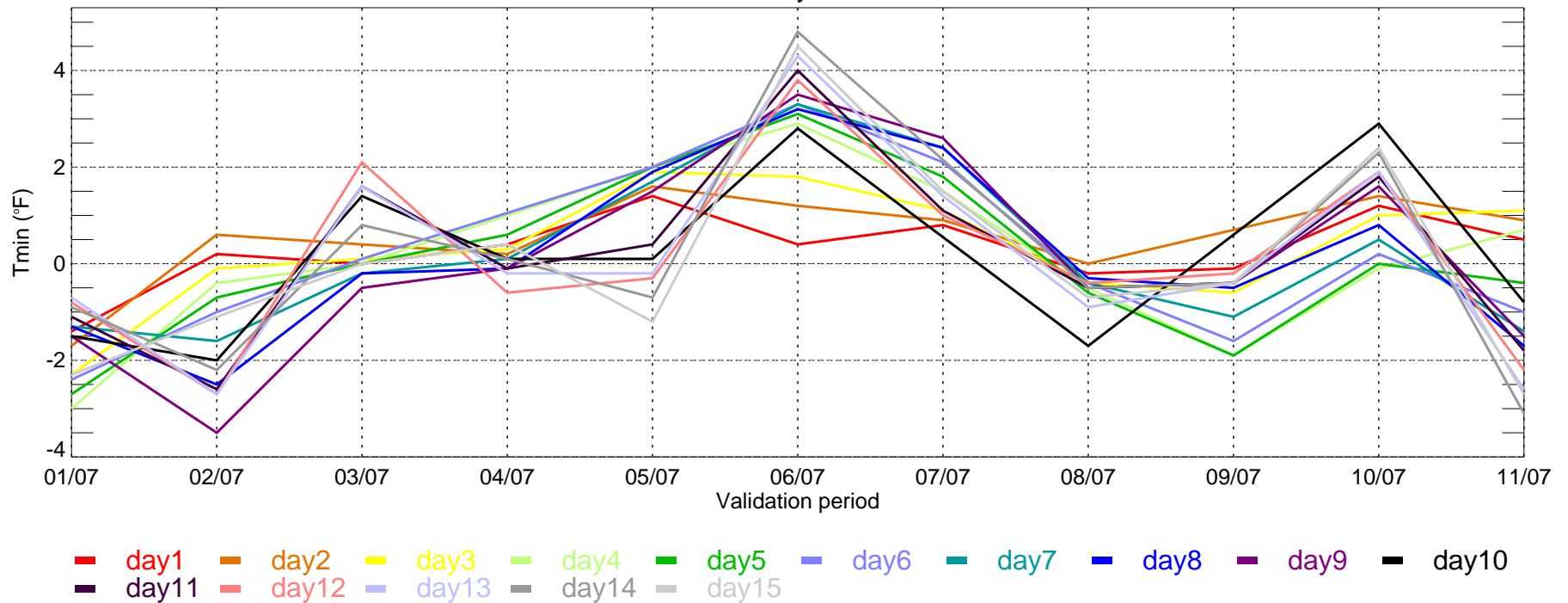
SLC: ECMWF BIAS of Tmin for Monthly Period from 2007-01-01 ~ 2007-11-30



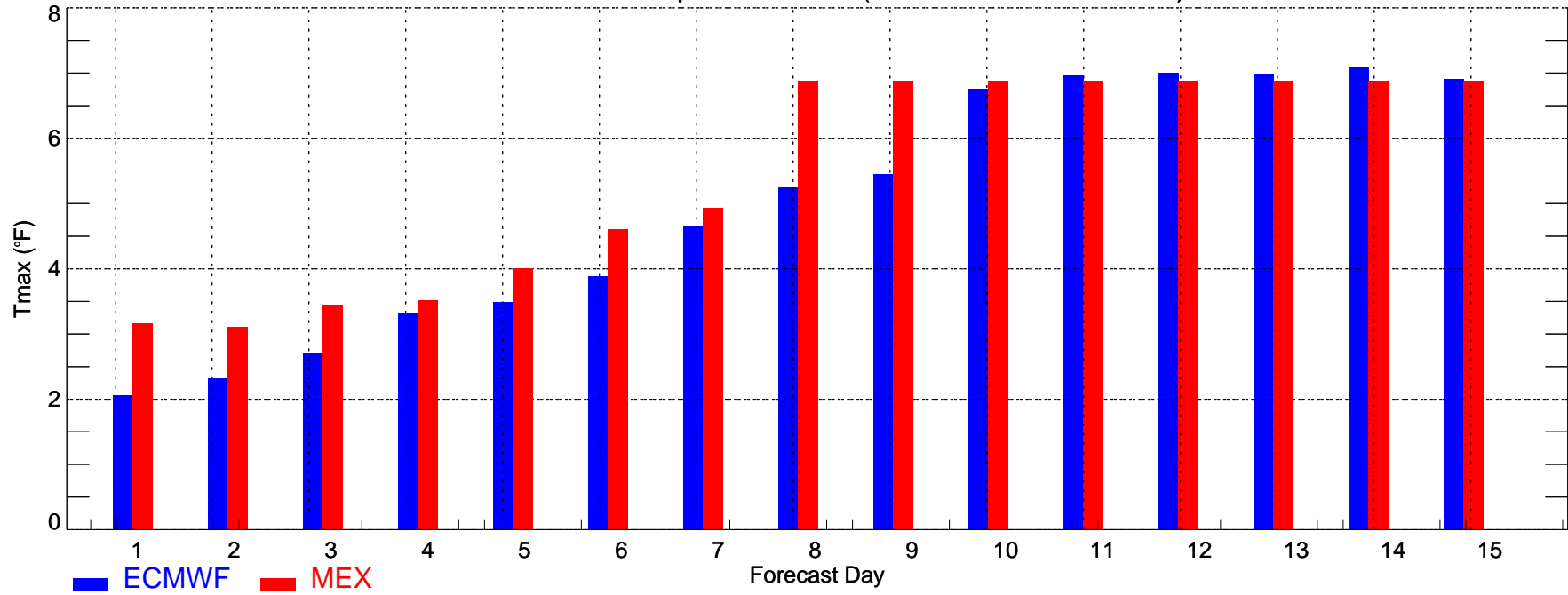
TUS: ECMWF BIAS of Tmax for Monthly Period from 2007-01-01 ~ 2007-11-30



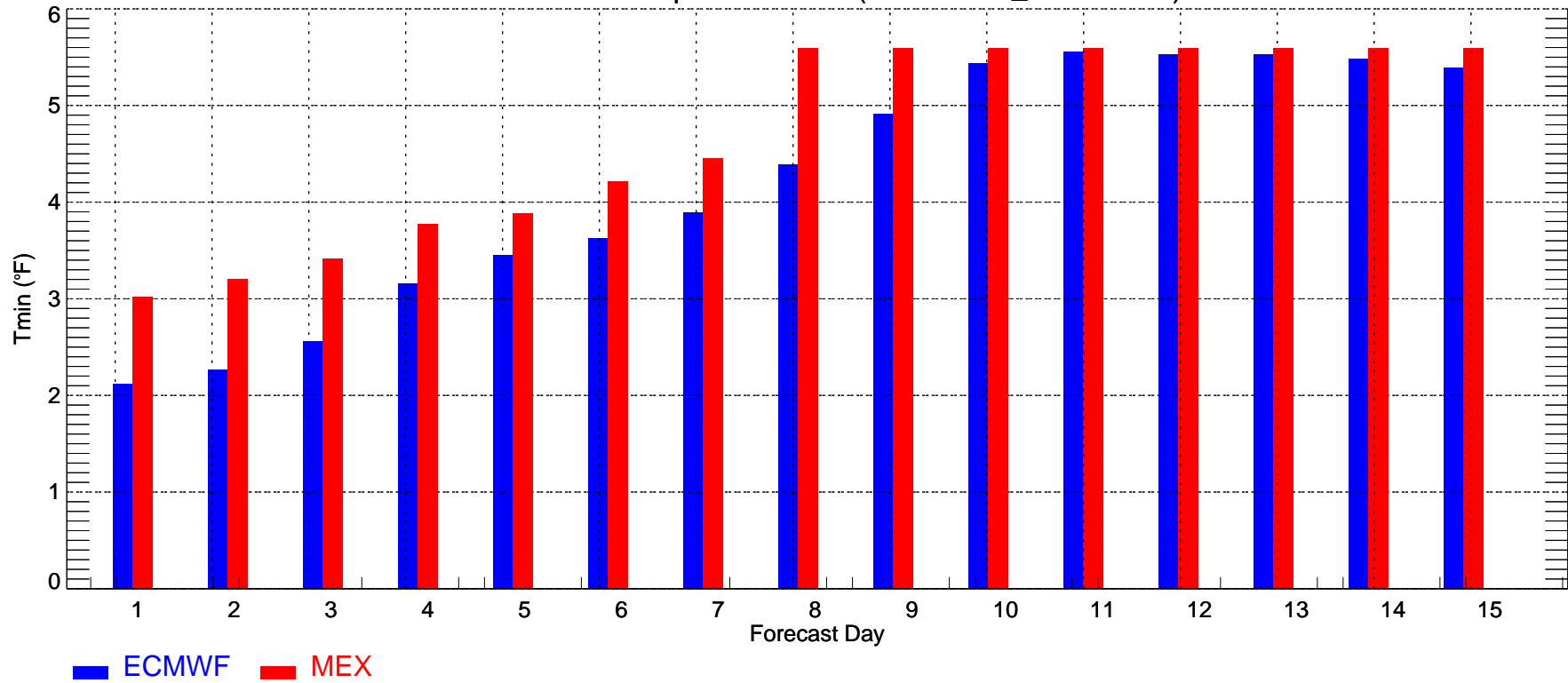
TUS: ECMWF BIAS of Tmin for Monthly Period from 2007-01-01 ~ 2007-11-30



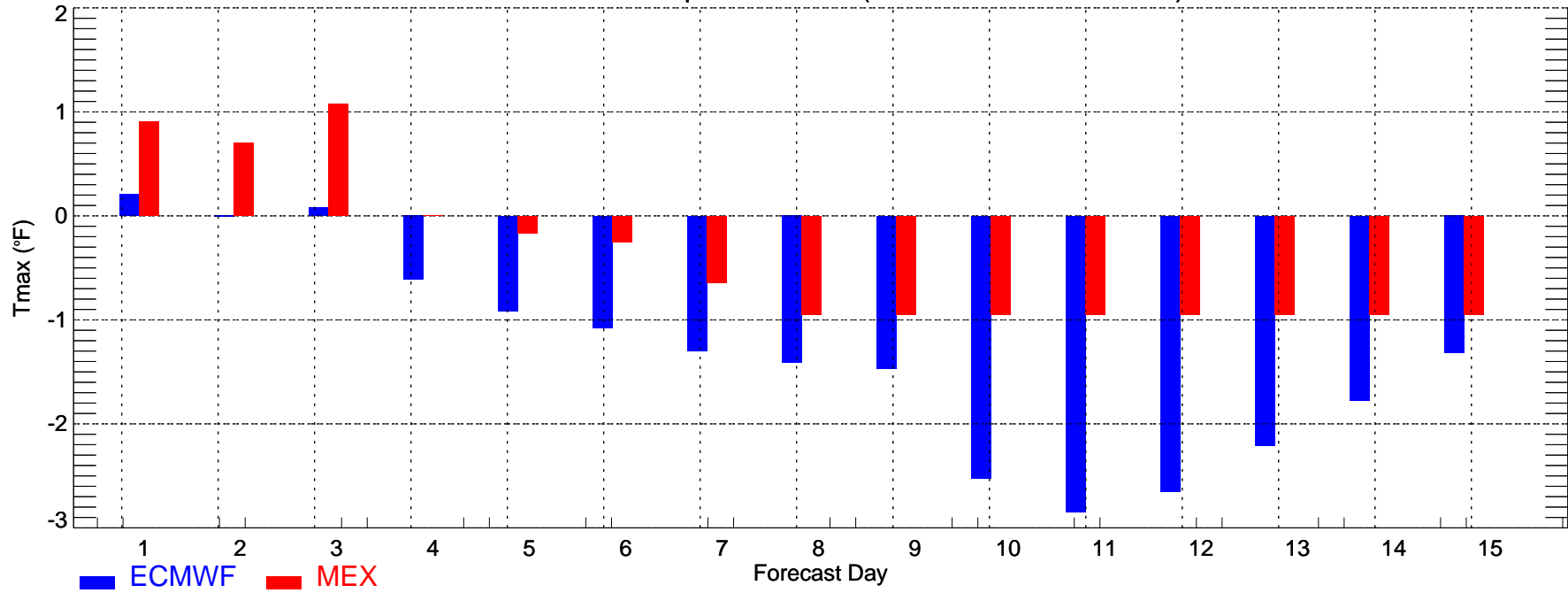
CME18: Max Temperature MAE (2007-11-01_2007-11-30)



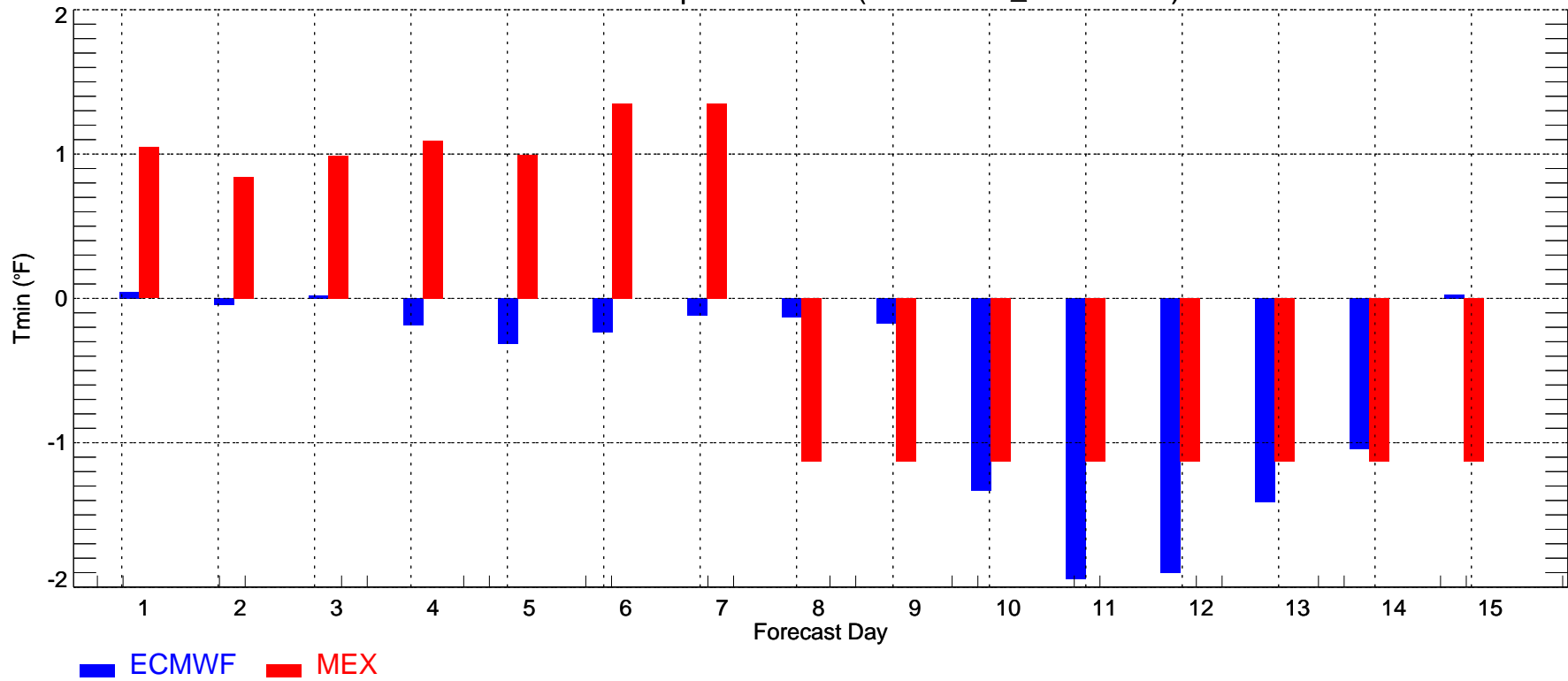
CME18: Min Temperature MAE (2007-11-01_2007-11-30)



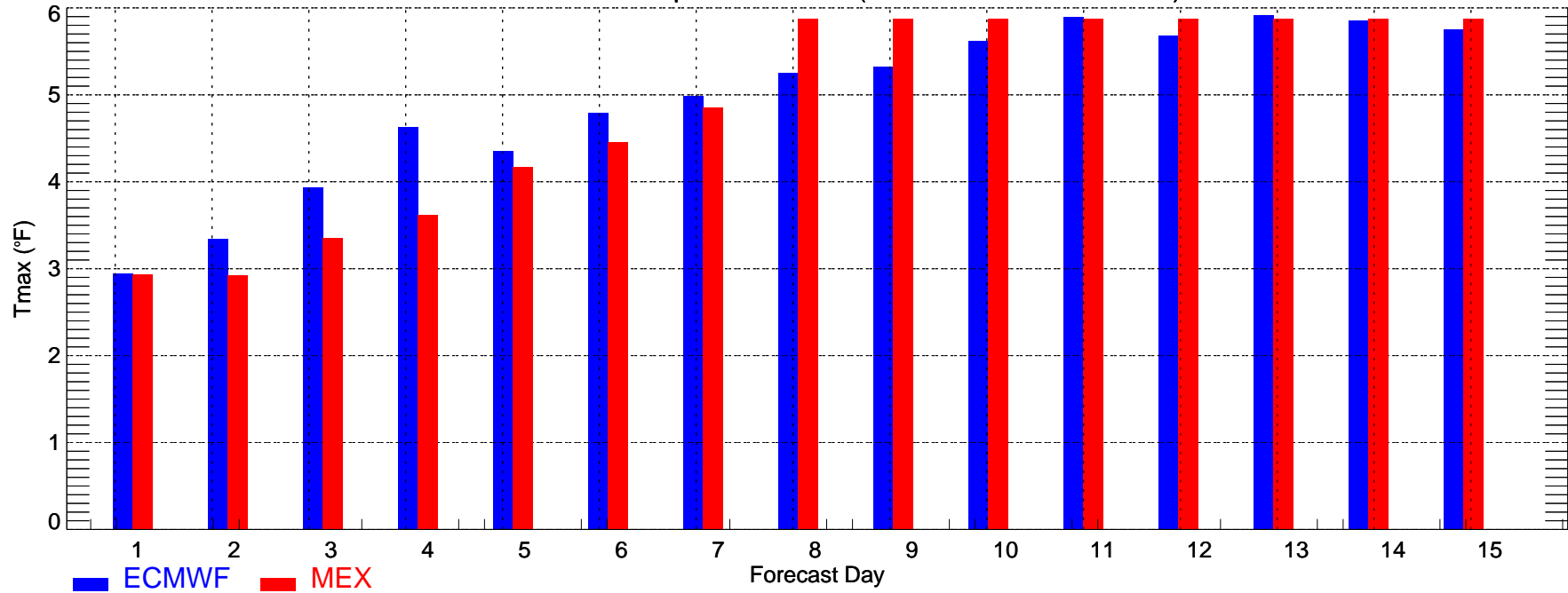
CME18: Max Temperature Bias (2007-11-01_2007-11-30)



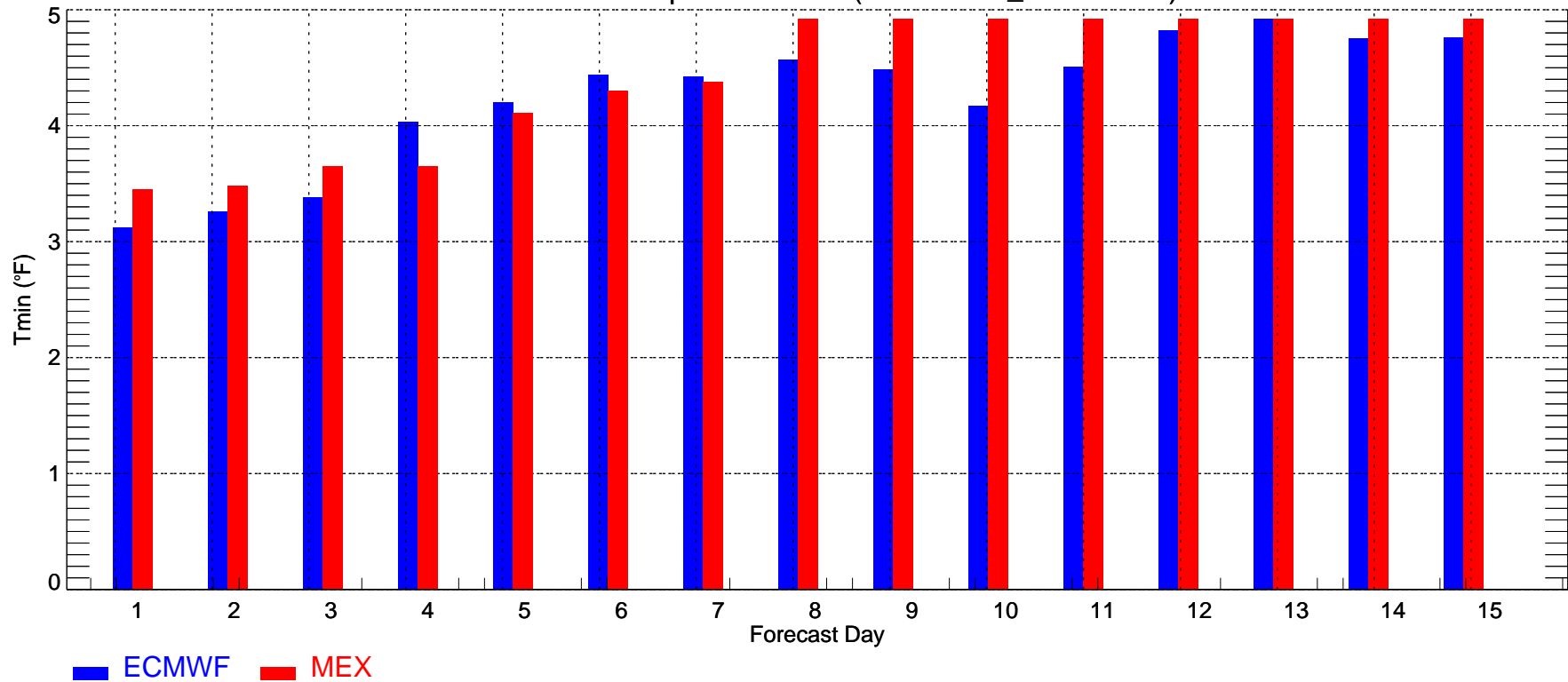
CME18: Min Temperature Bias (2007-11-01_2007-11-30)



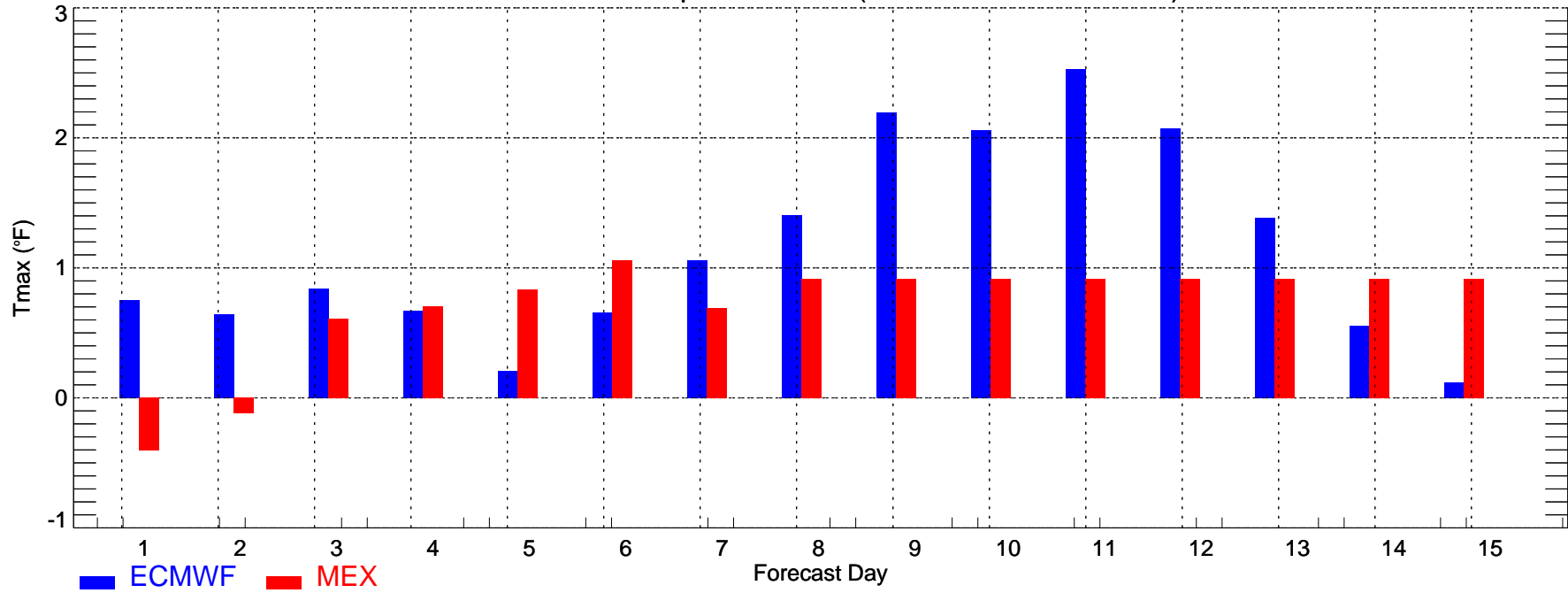
USNW: Max Temperature MAE (2007-11-01_2007-11-30)



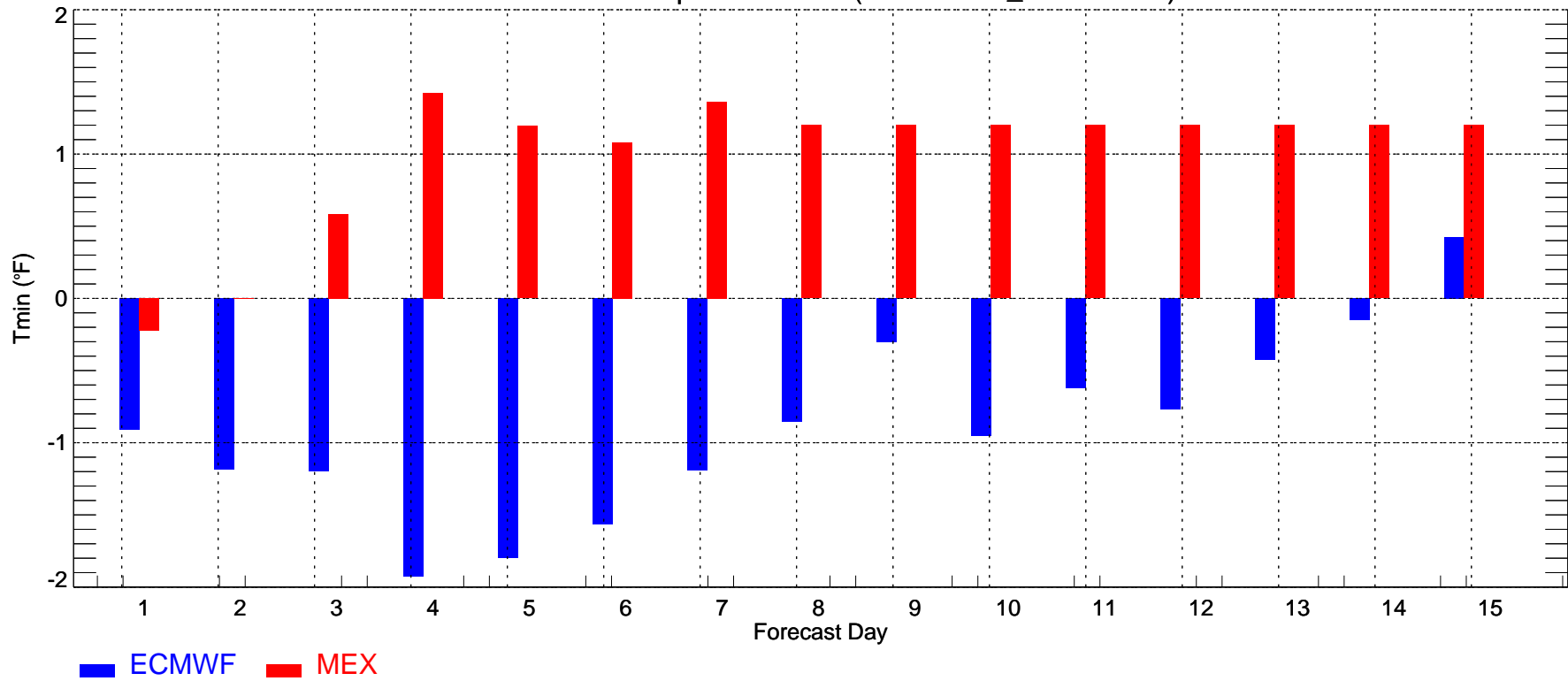
USNW: Min Temperature MAE (2007-11-01_2007-11-30)



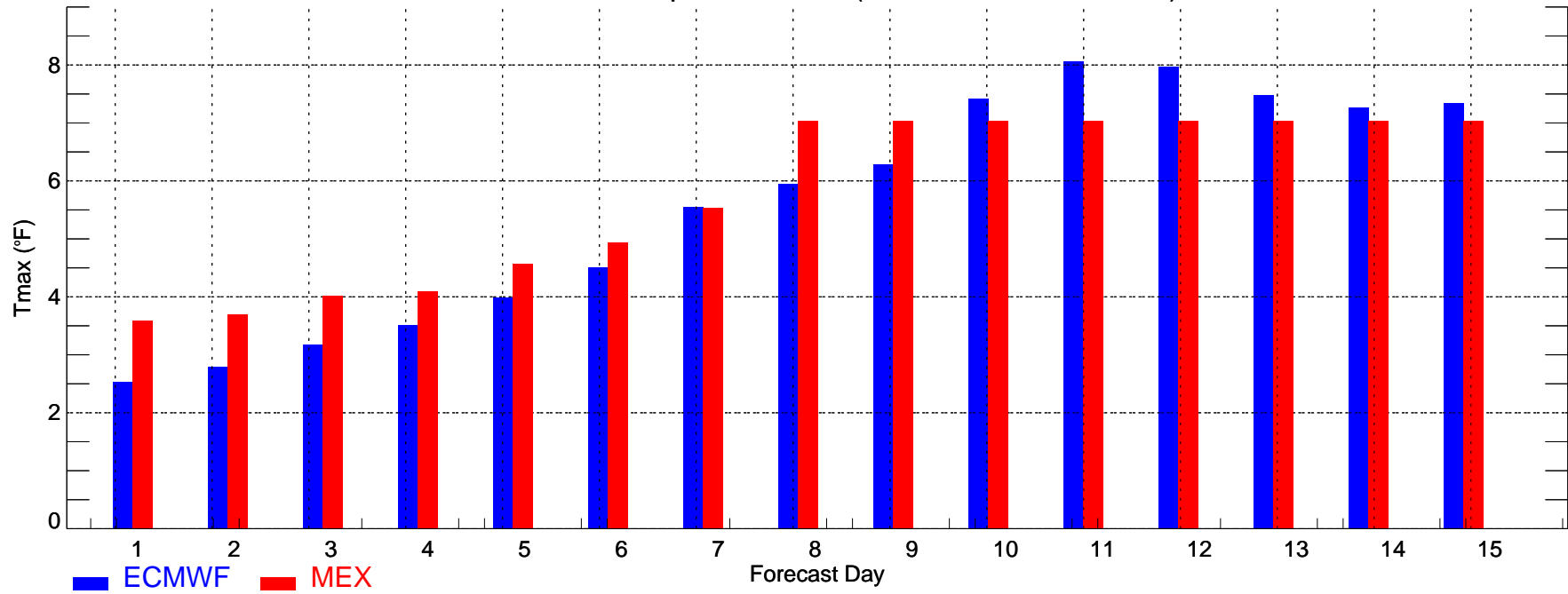
USNW: Max Temperature Bias (2007-11-01_2007-11-30)



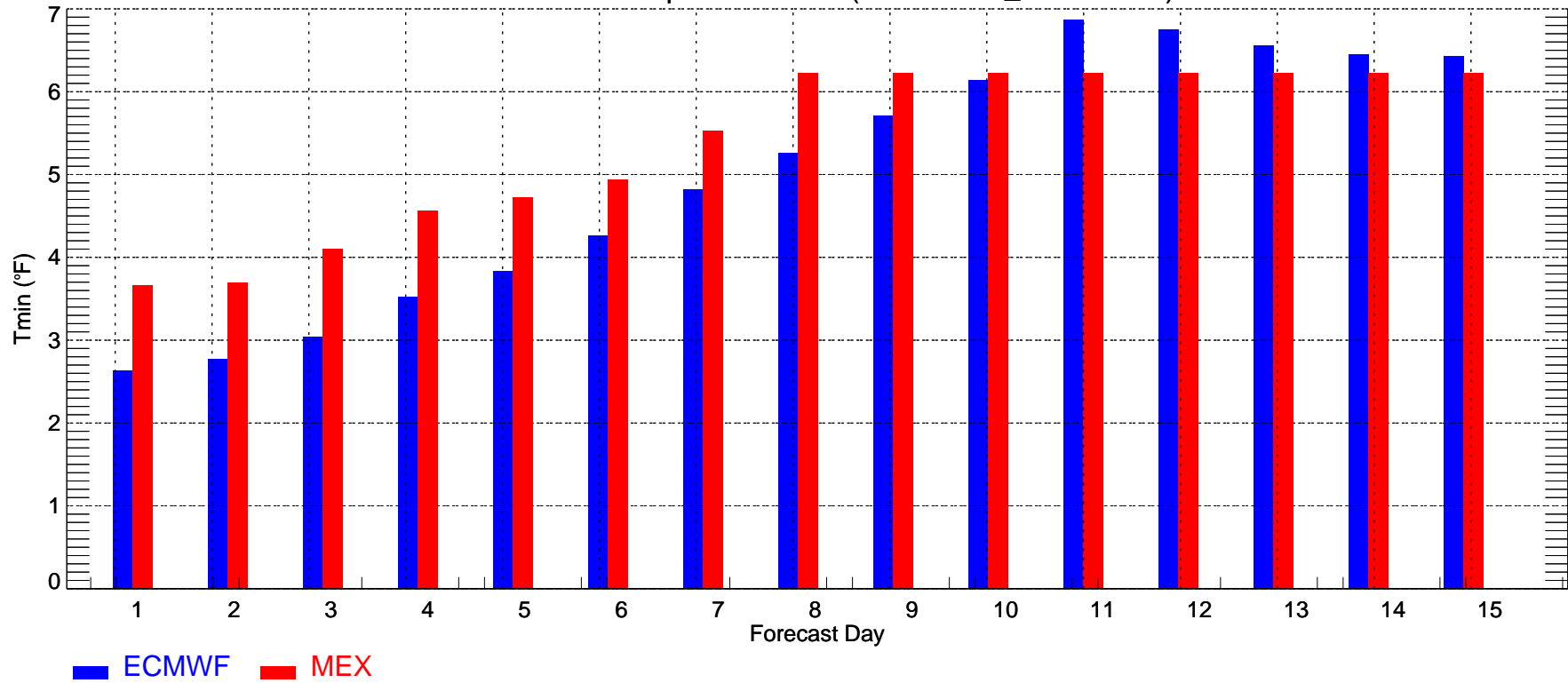
USNW: Min Temperature Bias (2007-11-01_2007-11-30)



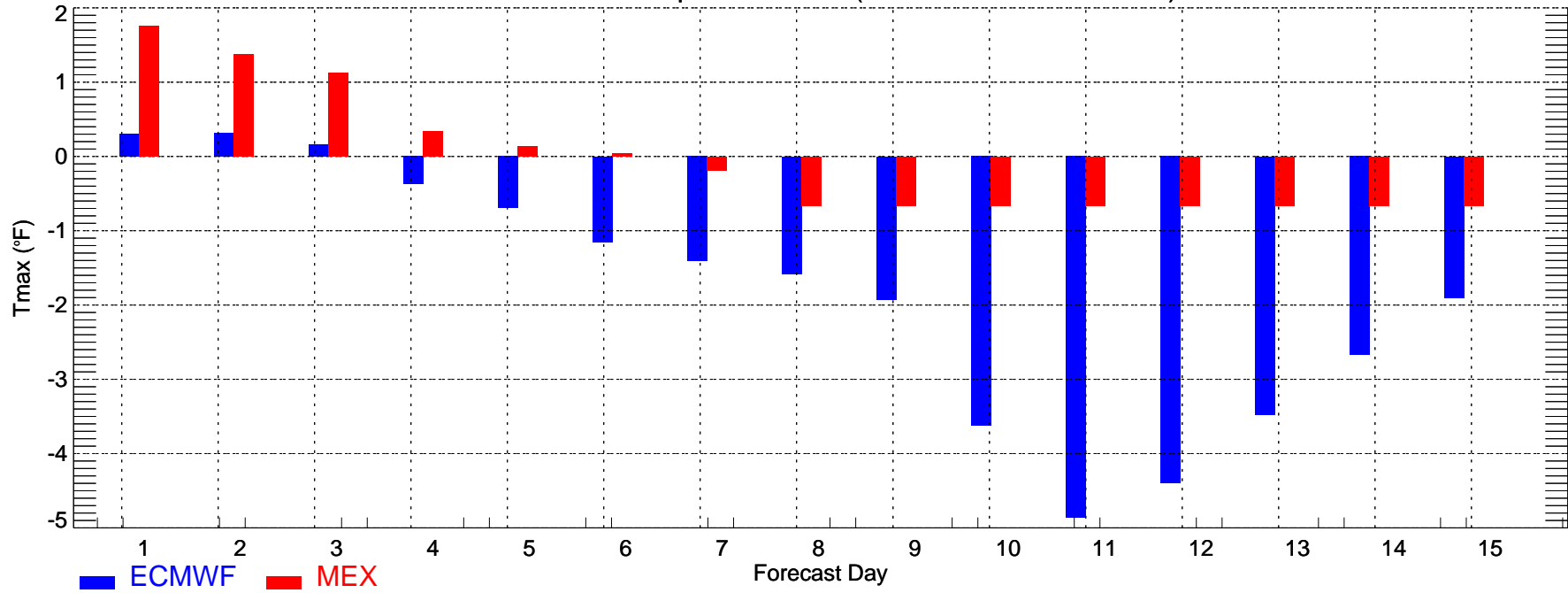
USNC: Max Temperature MAE (2007-11-01_2007-11-30)



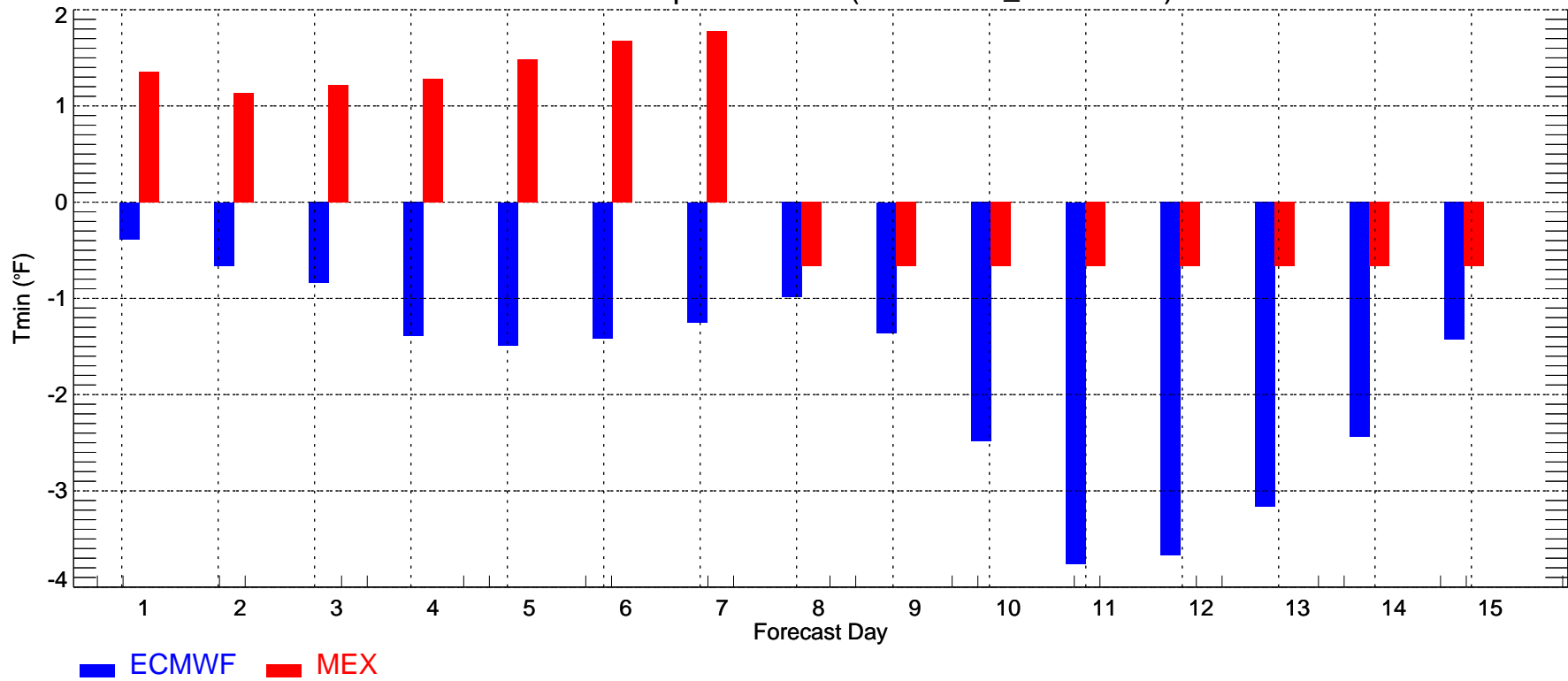
USNC: Min Temperature MAE (2007-11-01_2007-11-30)



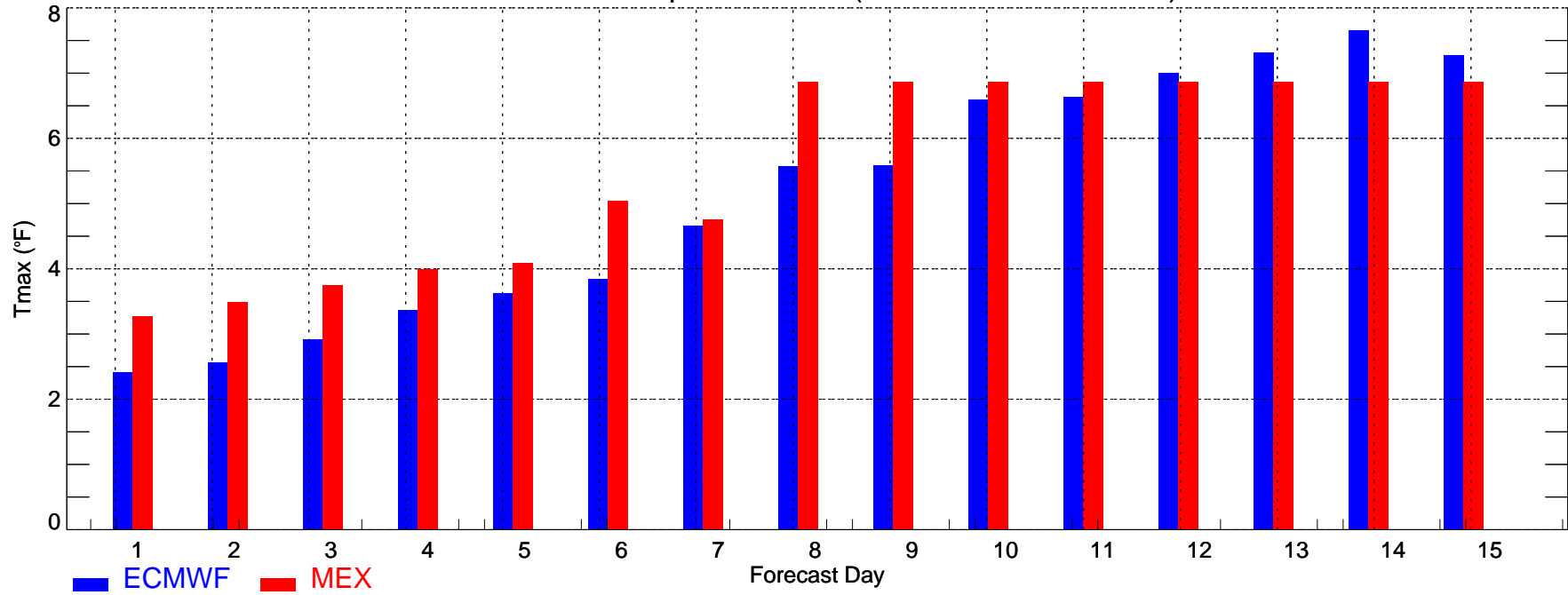
USNC: Max Temperature Bias (2007-11-01_2007-11-30)



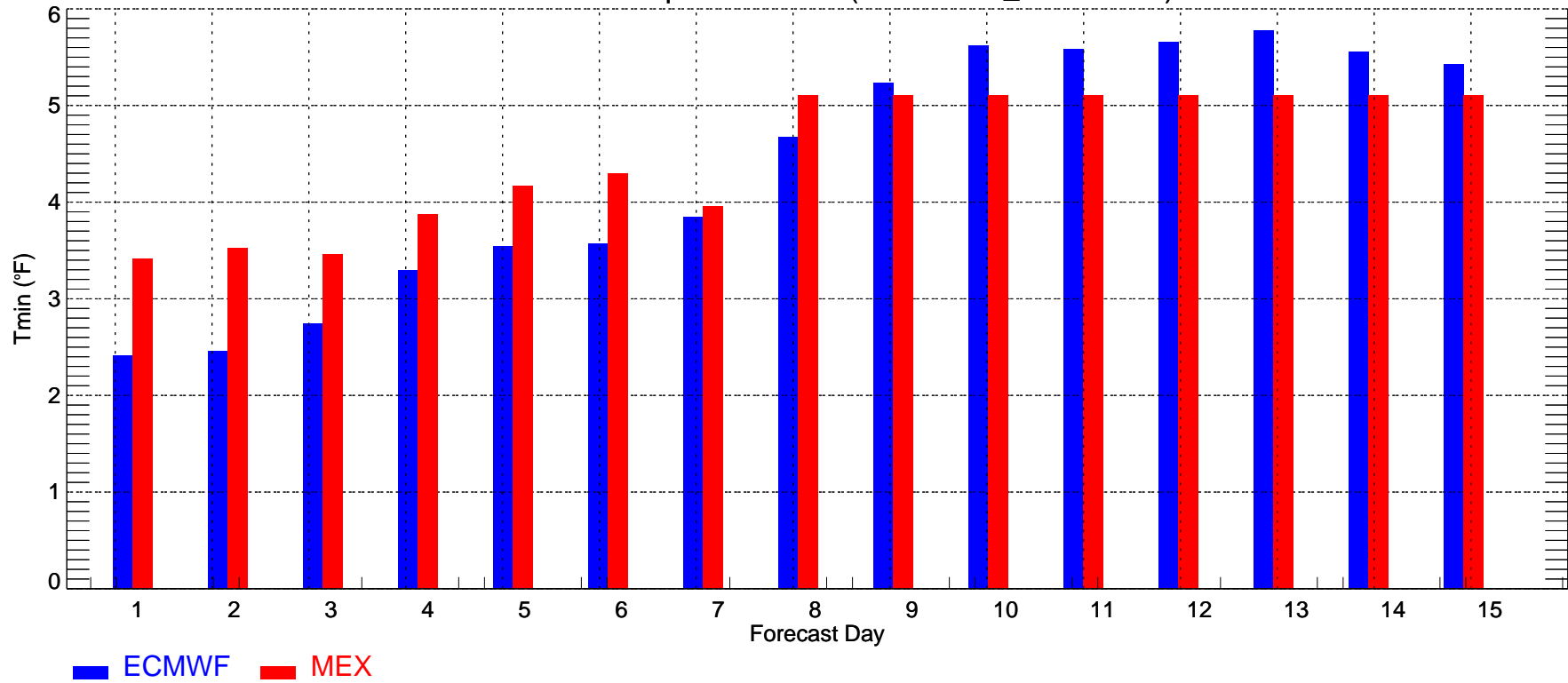
USNC: Min Temperature Bias (2007-11-01_2007-11-30)



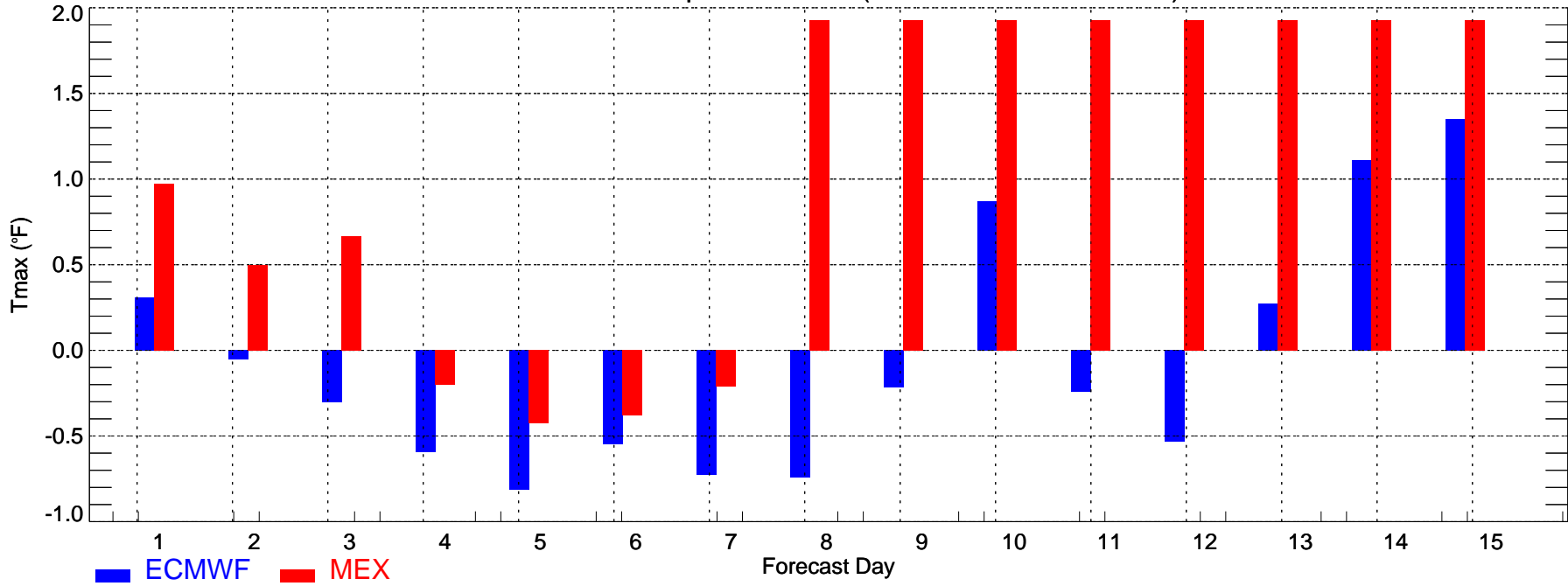
USNE: Max Temperature MAE (2007-11-01_2007-11-30)



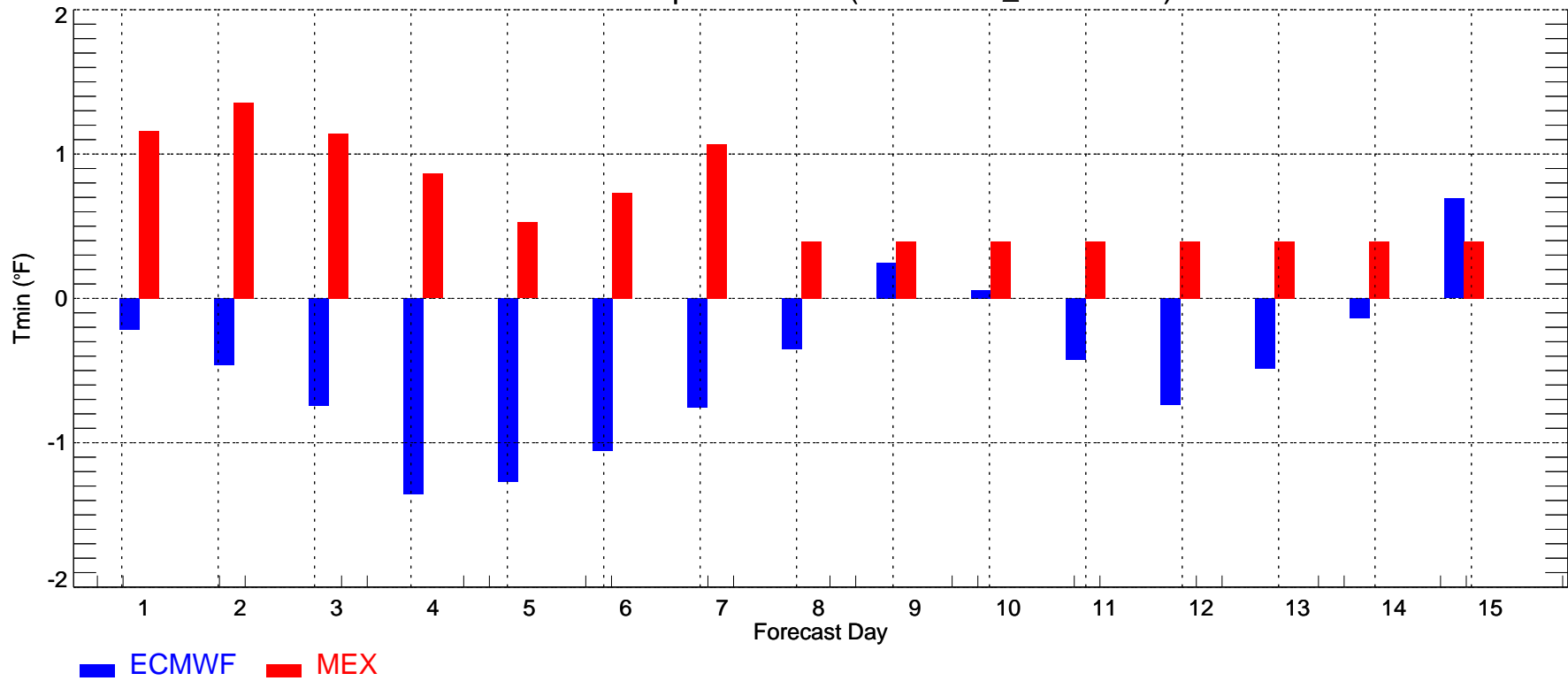
USNE: Min Temperature MAE (2007-11-01_2007-11-30)



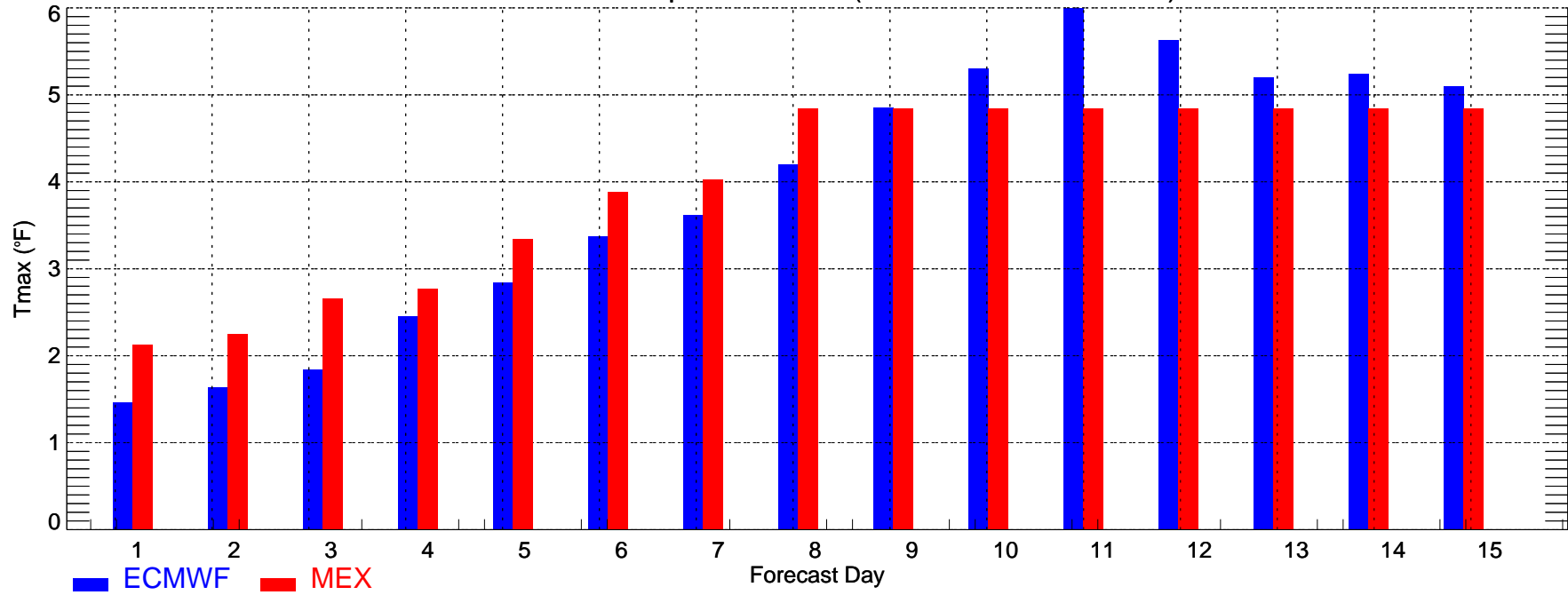
USNE: Max Temperature Bias (2007-11-01_2007-11-30)



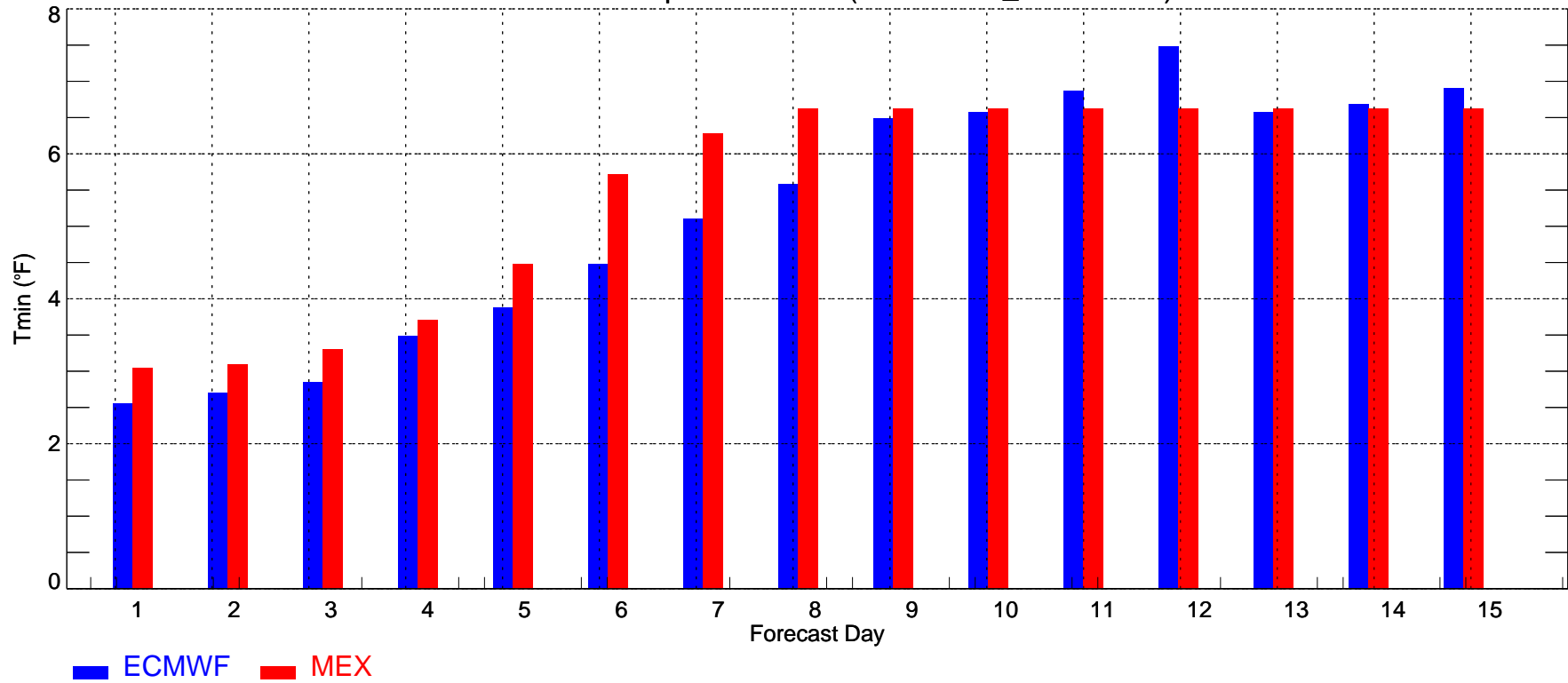
USNE: Min Temperature Bias (2007-11-01_2007-11-30)



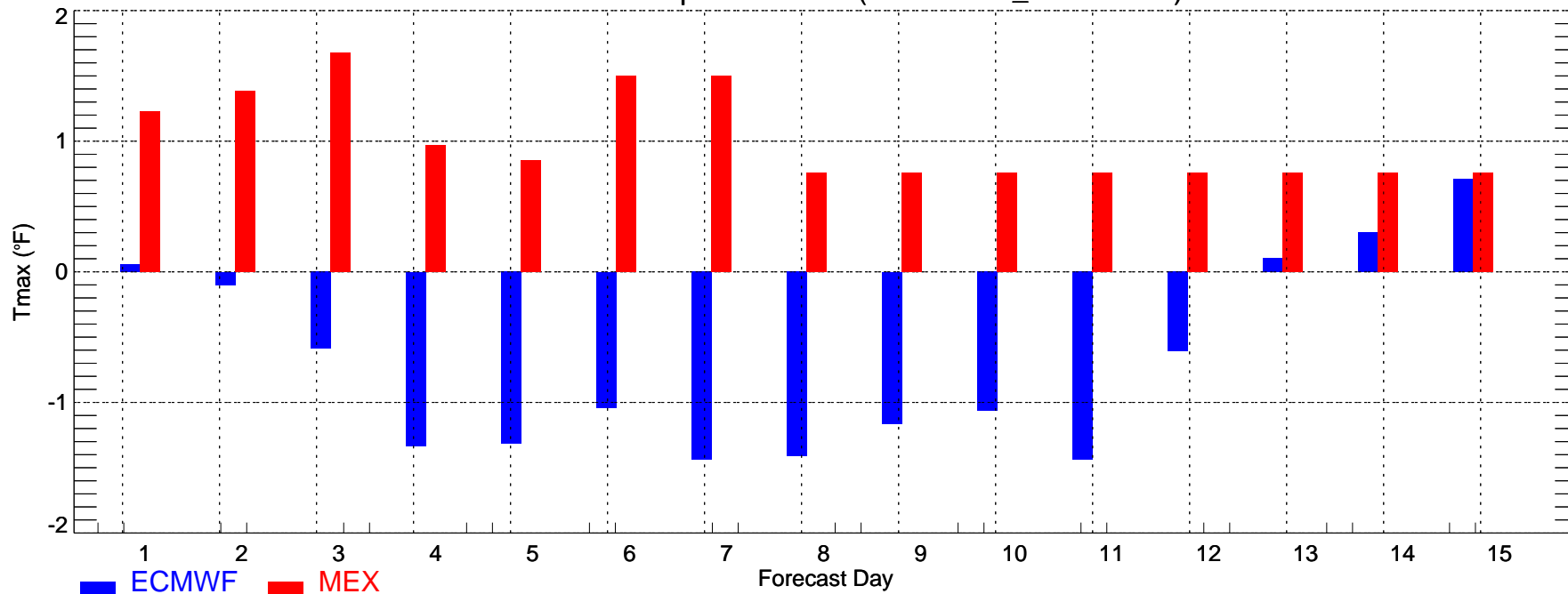
USSE: Max Temperature MAE (2007-11-01_2007-11-30)



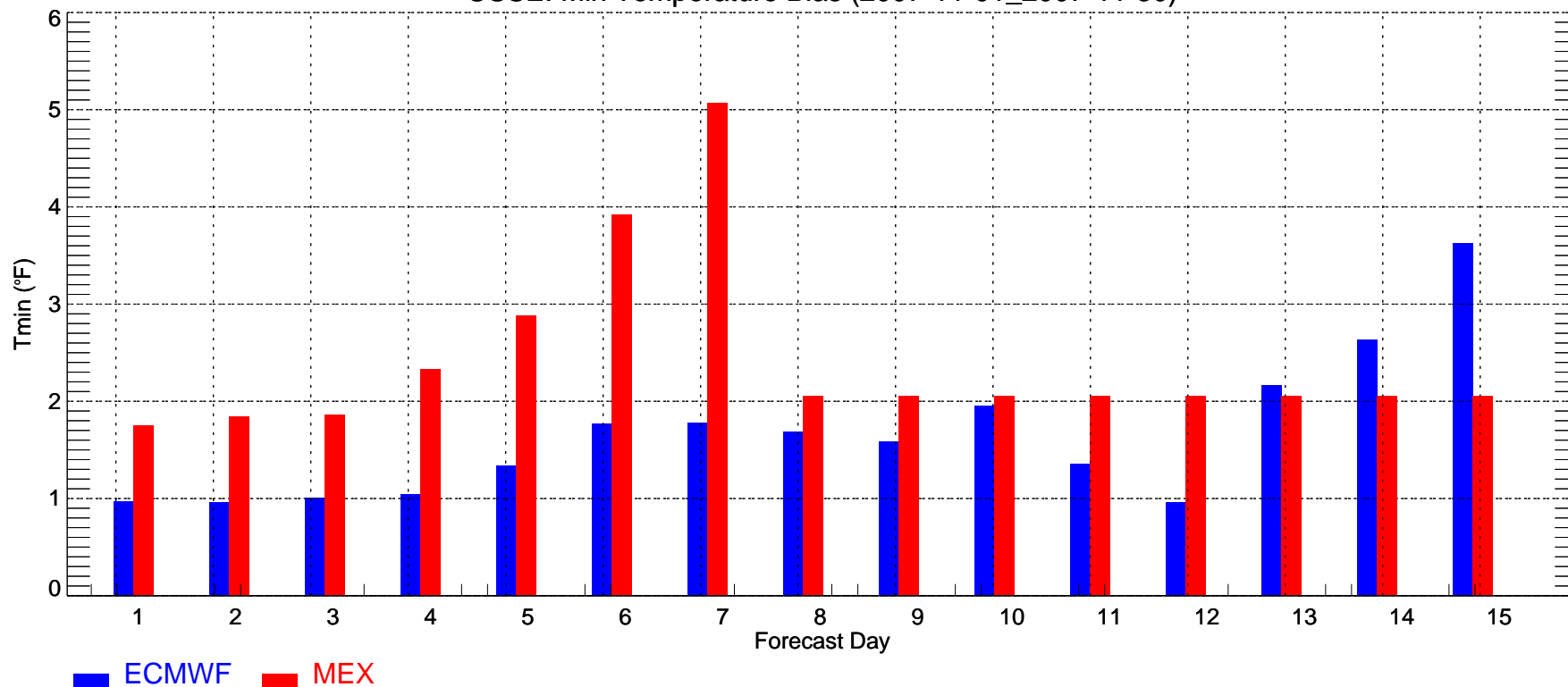
USSE: Min Temperature MAE (2007-11-01_2007-11-30)



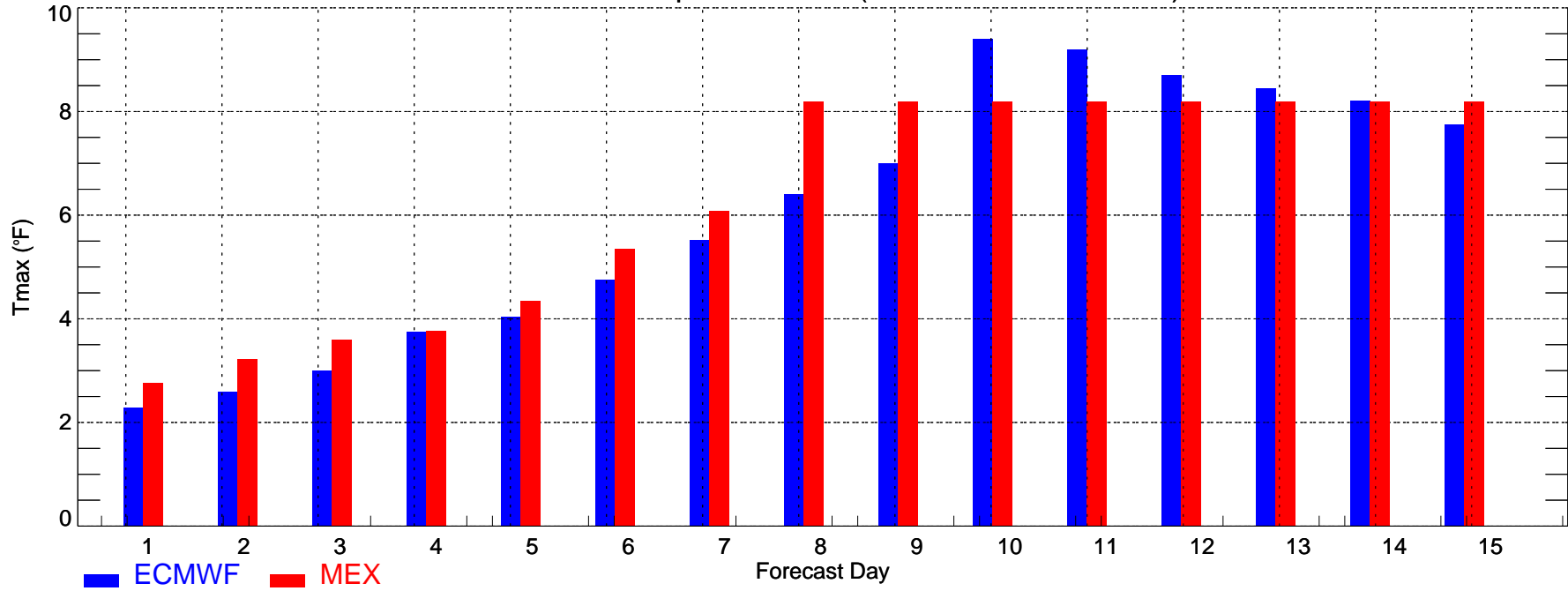
USSE: Max Temperature Bias (2007-11-01_2007-11-30)



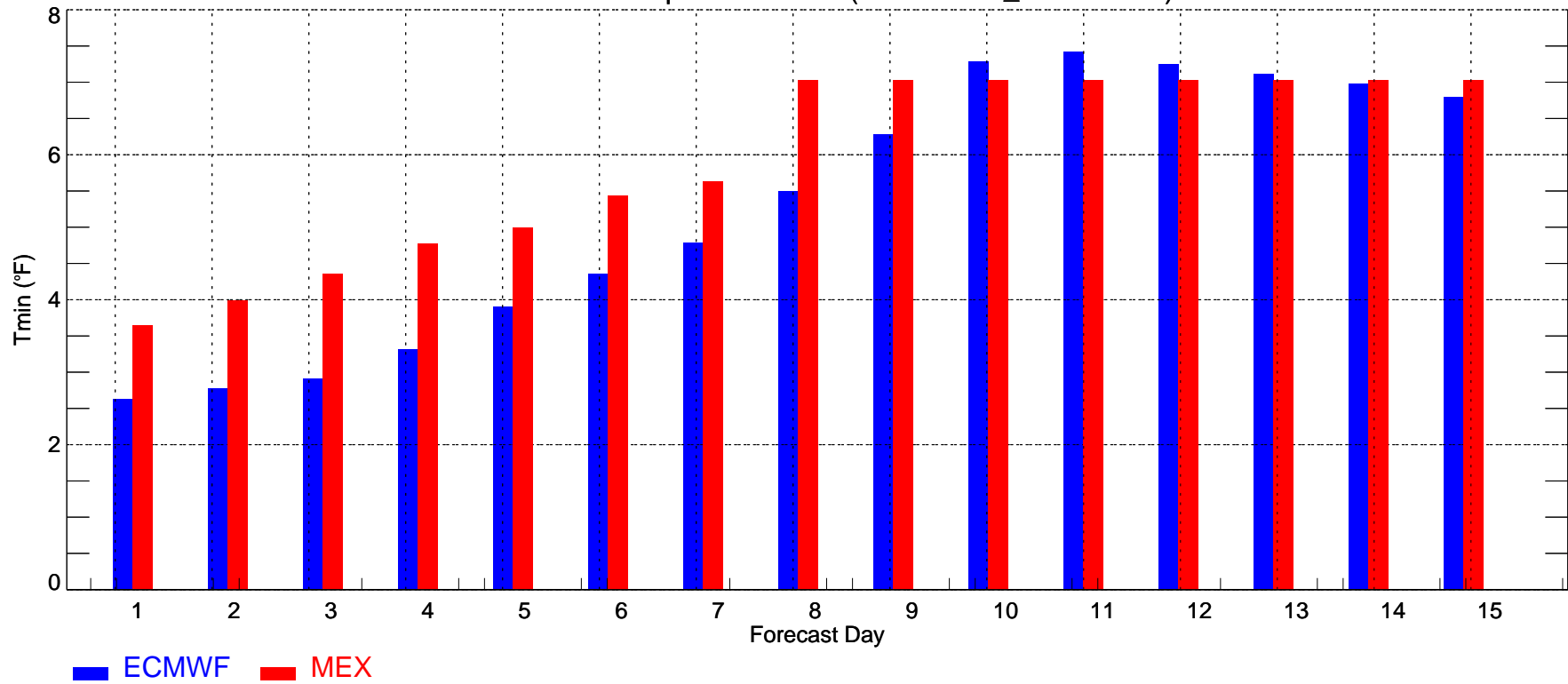
USSE: Min Temperature Bias (2007-11-01_2007-11-30)



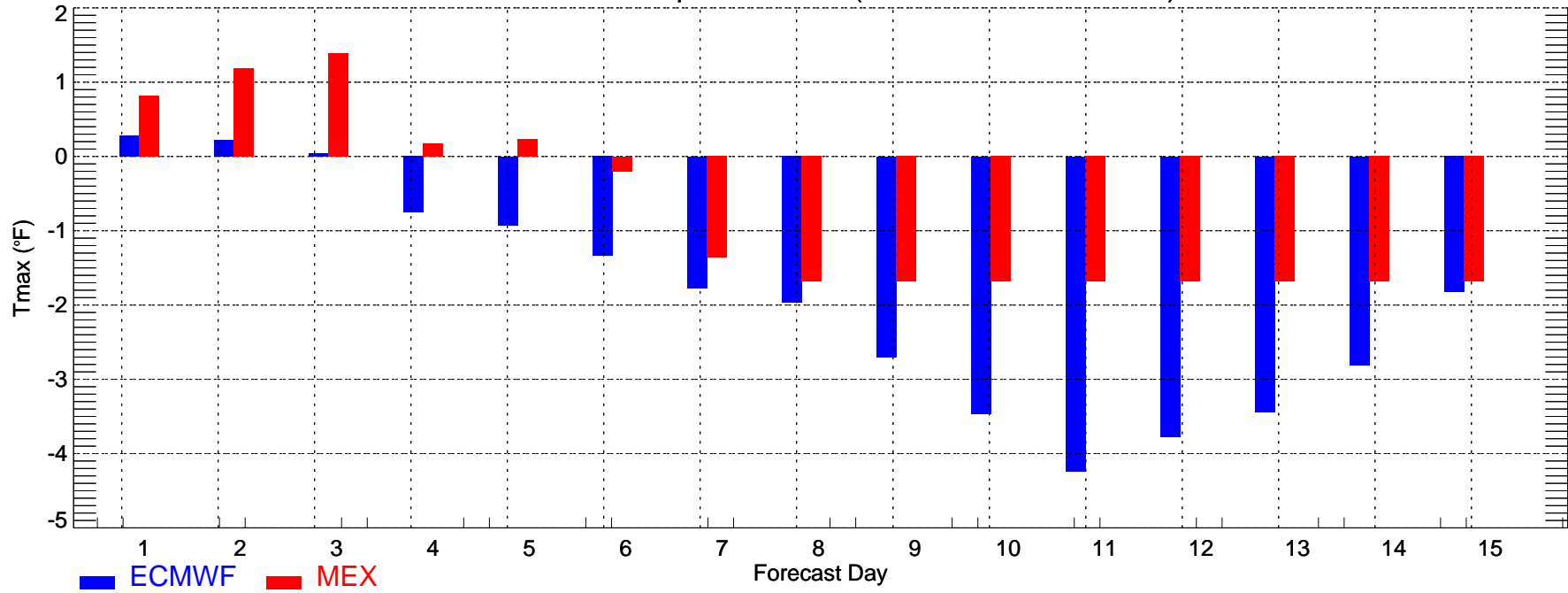
USSC: Max Temperature MAE (2007-11-01_2007-11-30)



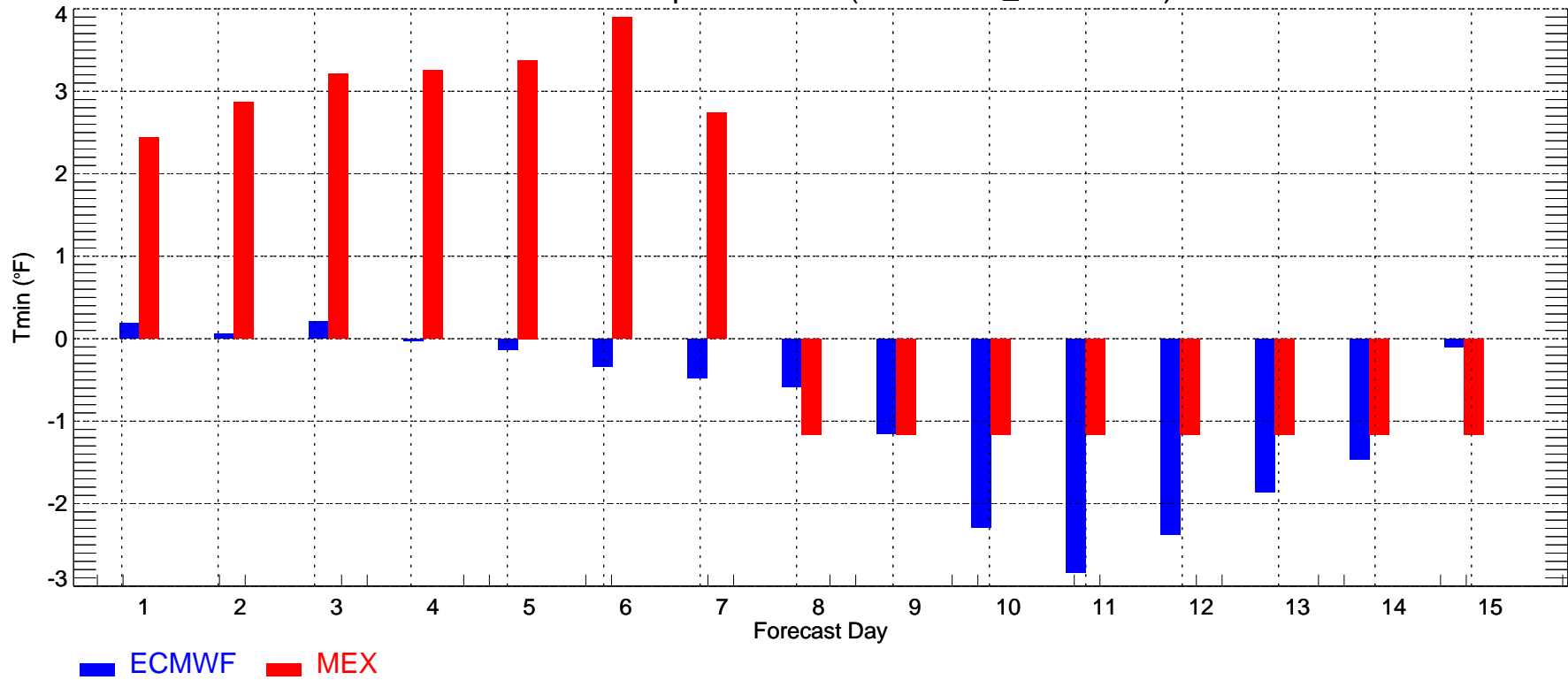
USSC: Min Temperature MAE (2007-11-01_2007-11-30)



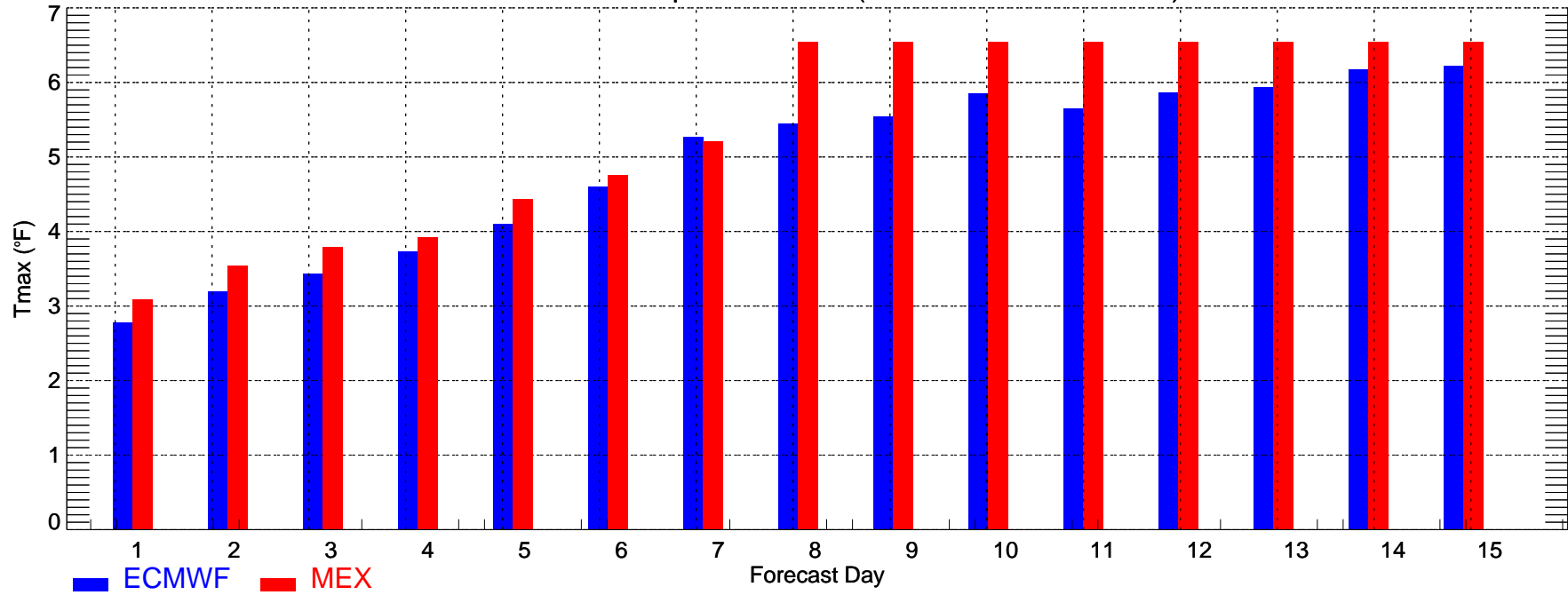
USSC: Max Temperature Bias (2007-11-01_2007-11-30)



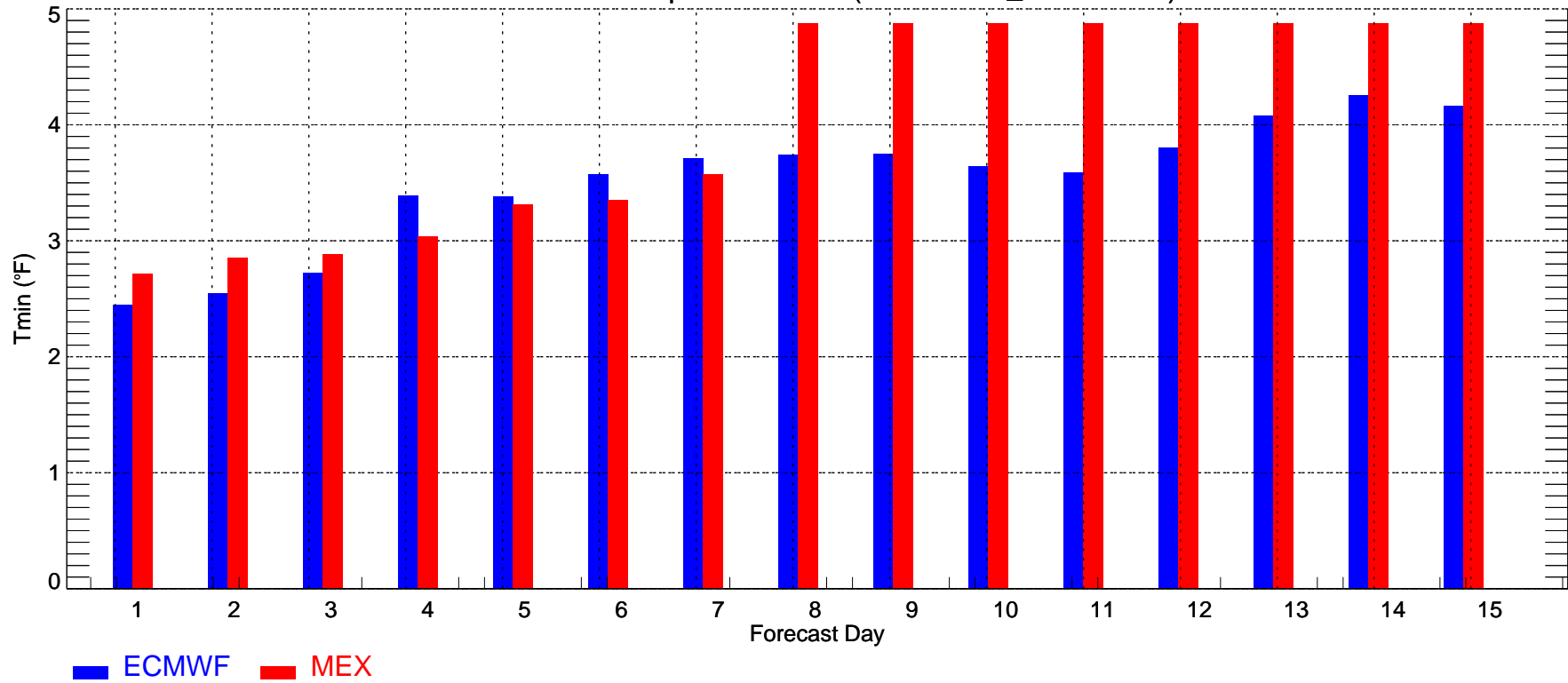
USSC: Min Temperature Bias (2007-11-01_2007-11-30)



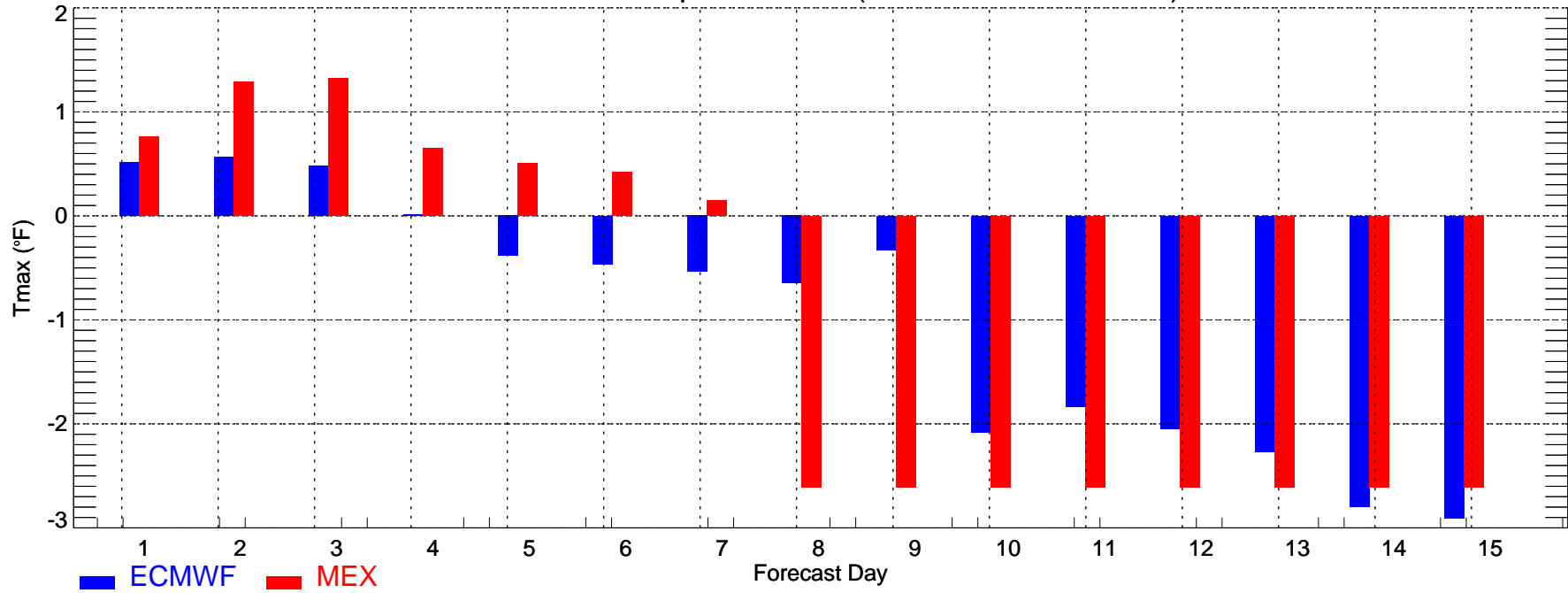
USSW: Max Temperature MAE (2007-11-01_2007-11-30)



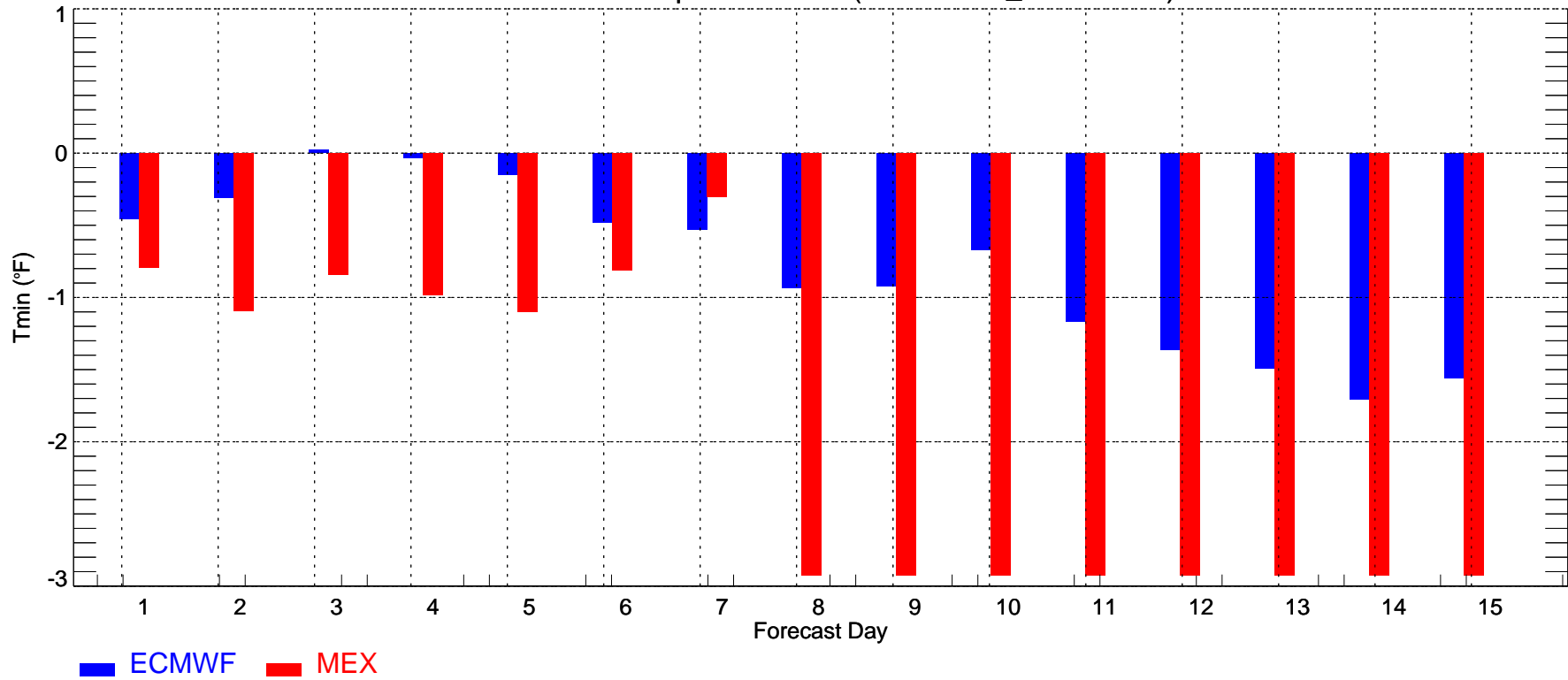
USSW: Min Temperature MAE (2007-11-01_2007-11-30)



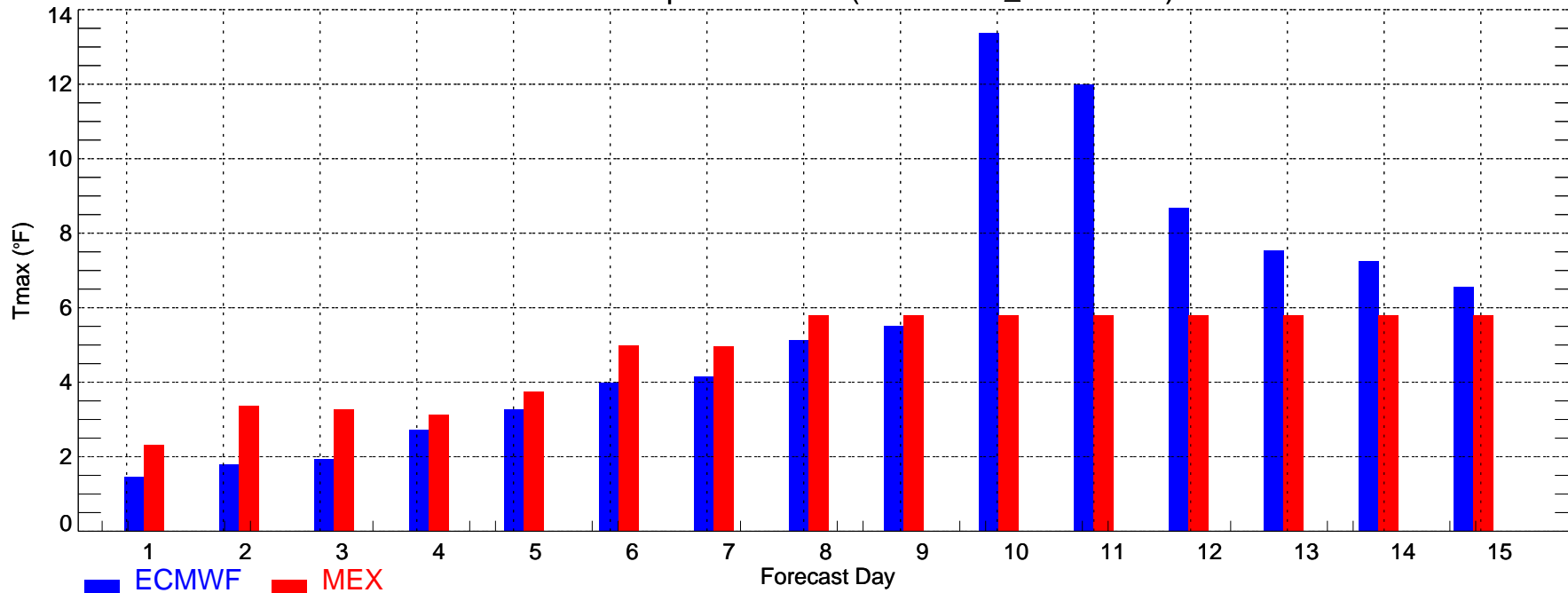
USSW: Max Temperature Bias (2007-11-01_2007-11-30)



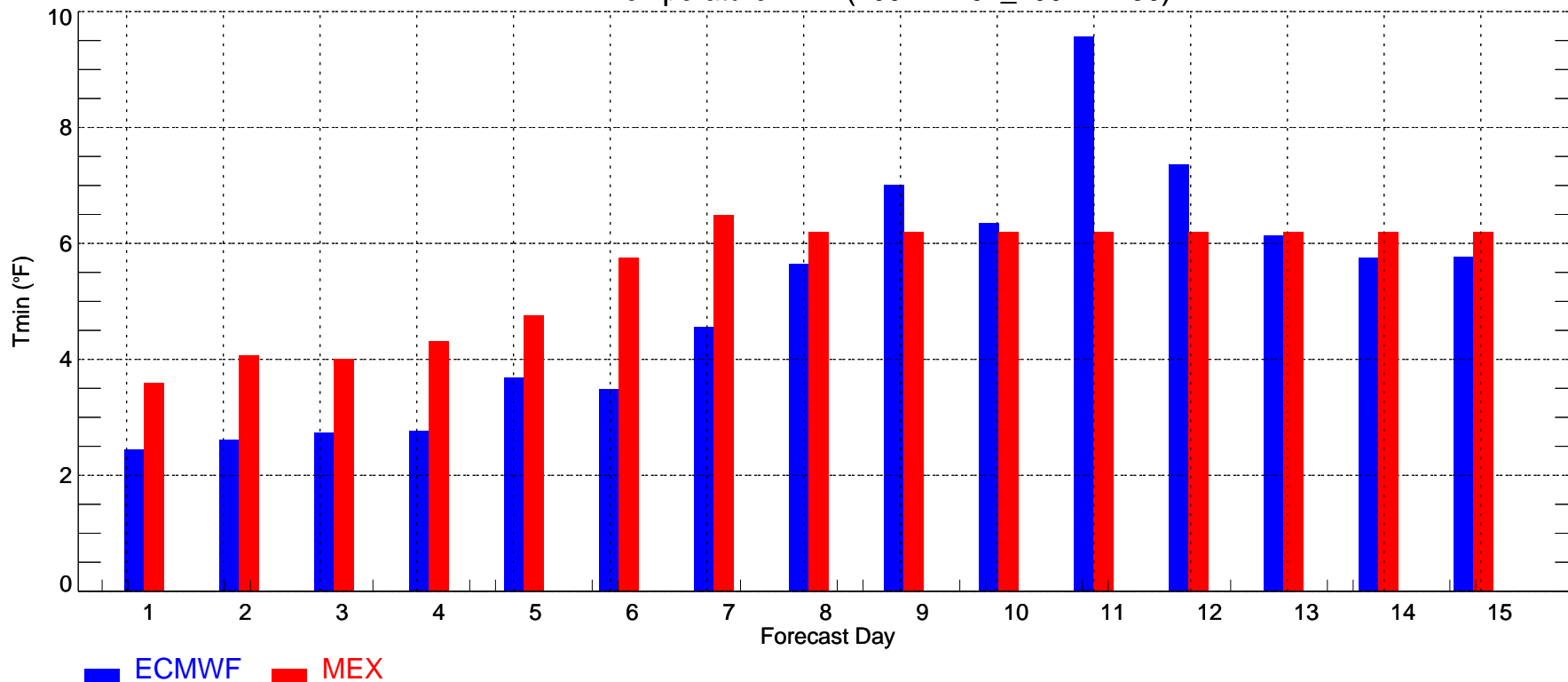
USSW: Min Temperature Bias (2007-11-01_2007-11-30)



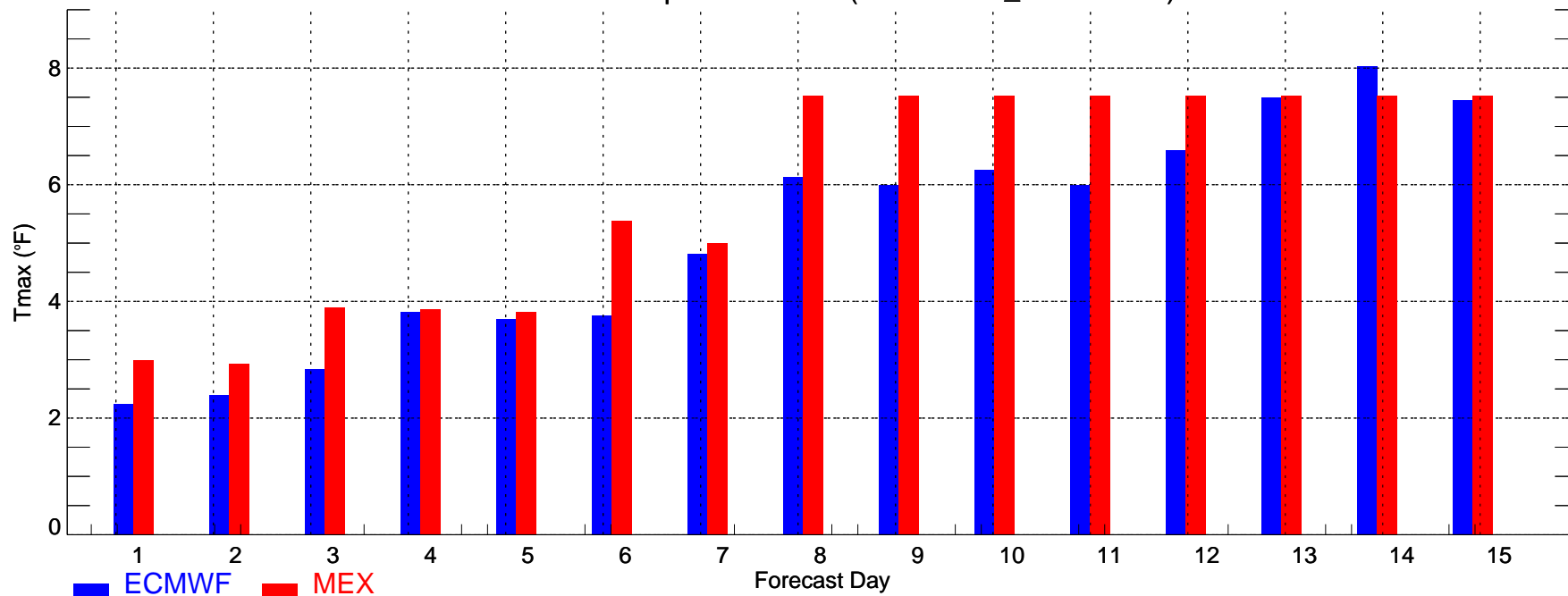
ATL: Max Temperature MAE (2007-11-01_2007-11-30)



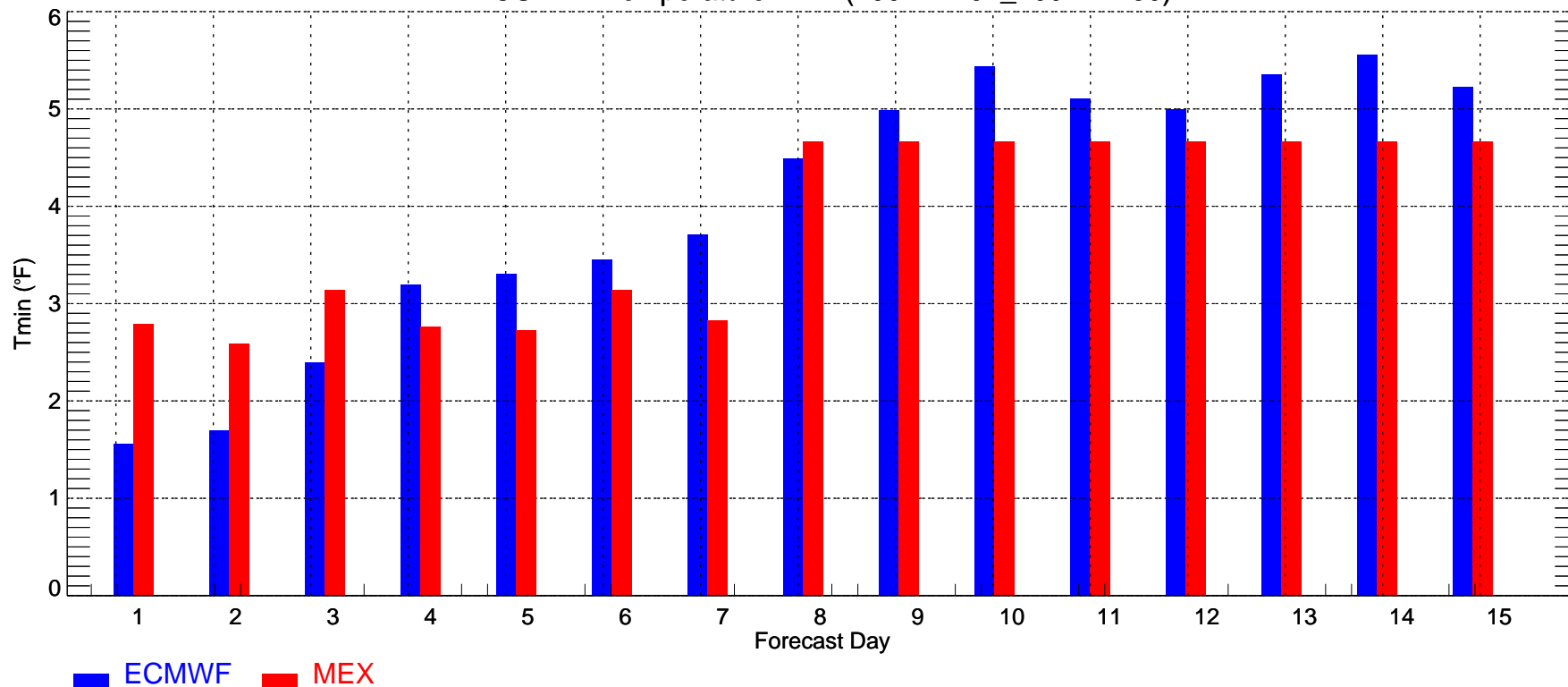
ATL: Min Temperature MAE (2007-11-01_2007-11-30)



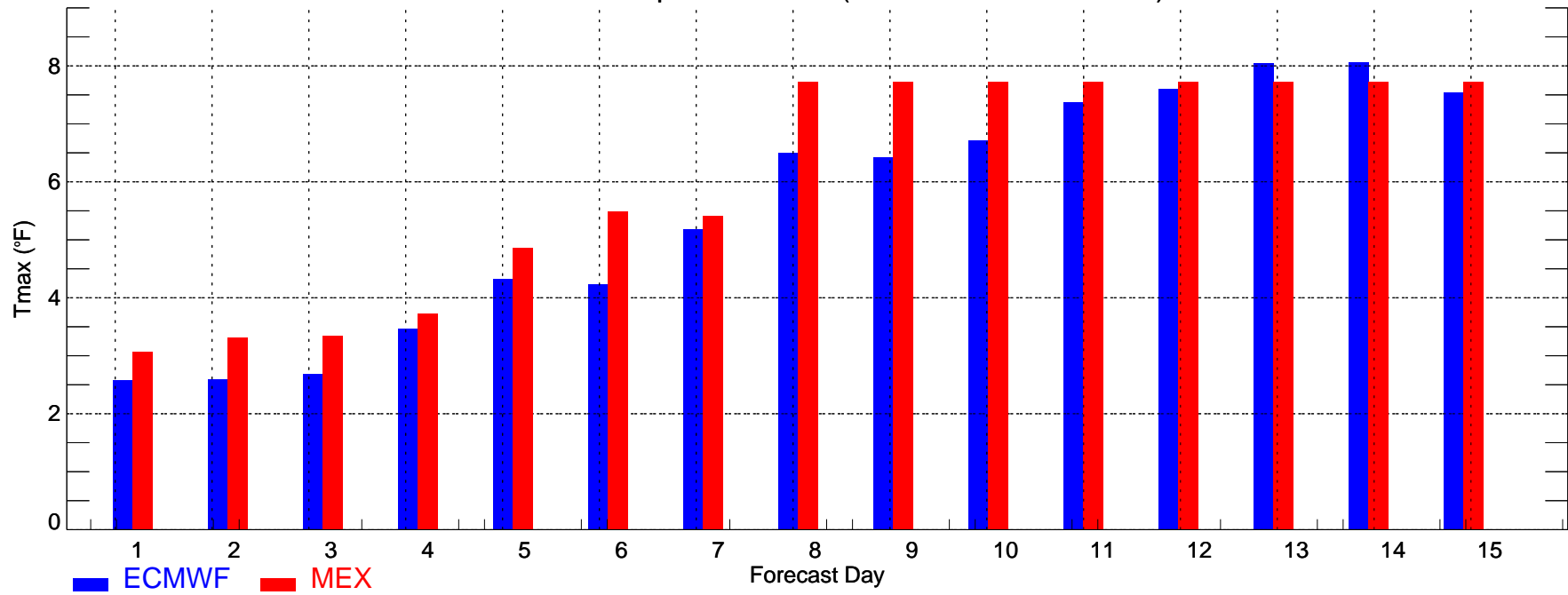
BOS: Max Temperature MAE (2007-11-01_2007-11-30)



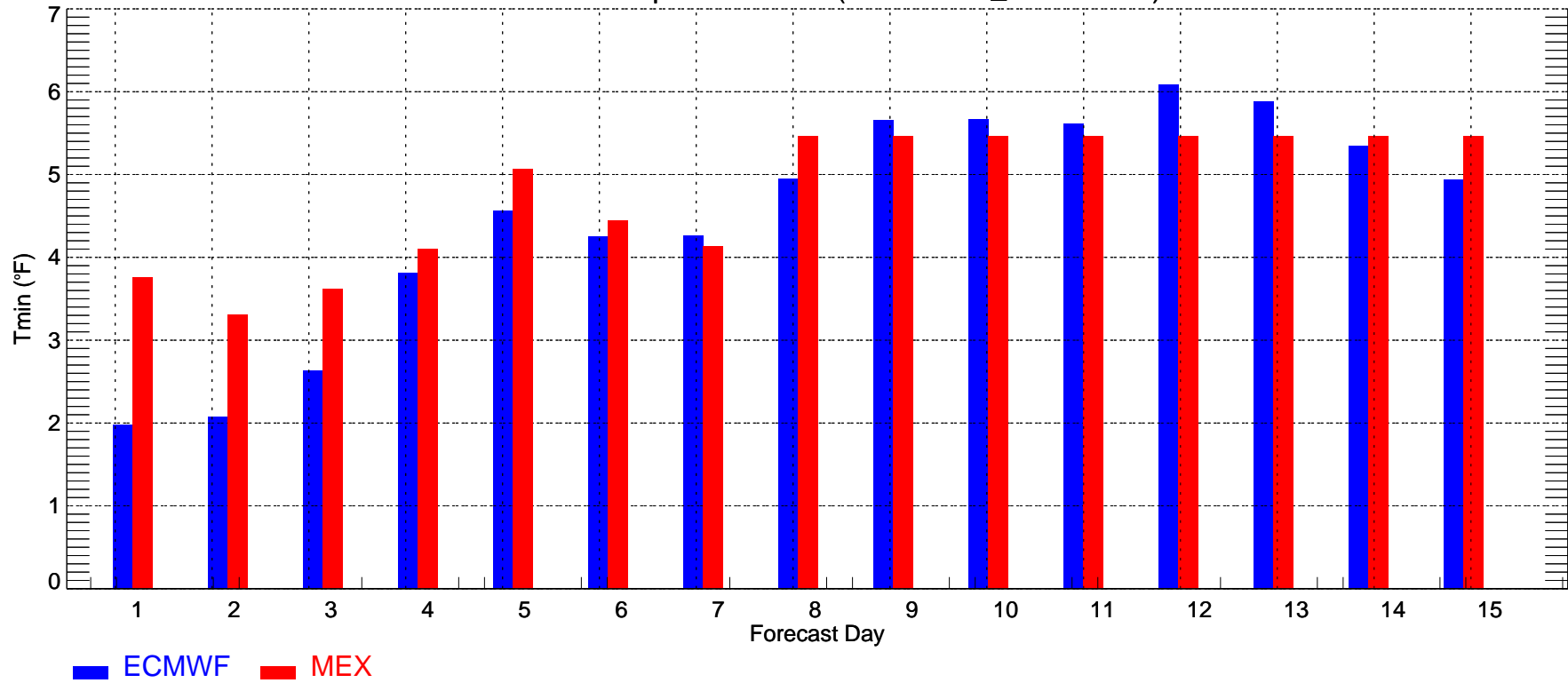
BOS: Min Temperature MAE (2007-11-01_2007-11-30)



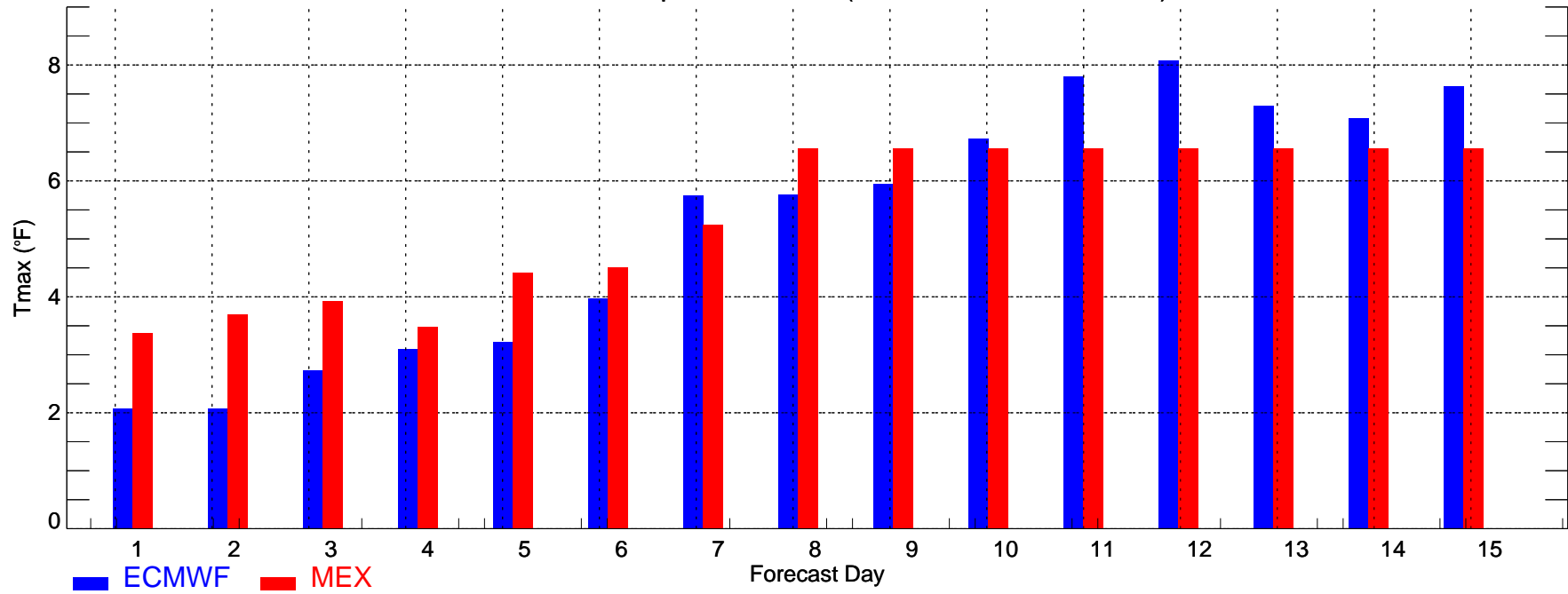
BWI: Max Temperature MAE (2007-11-01_2007-11-30)



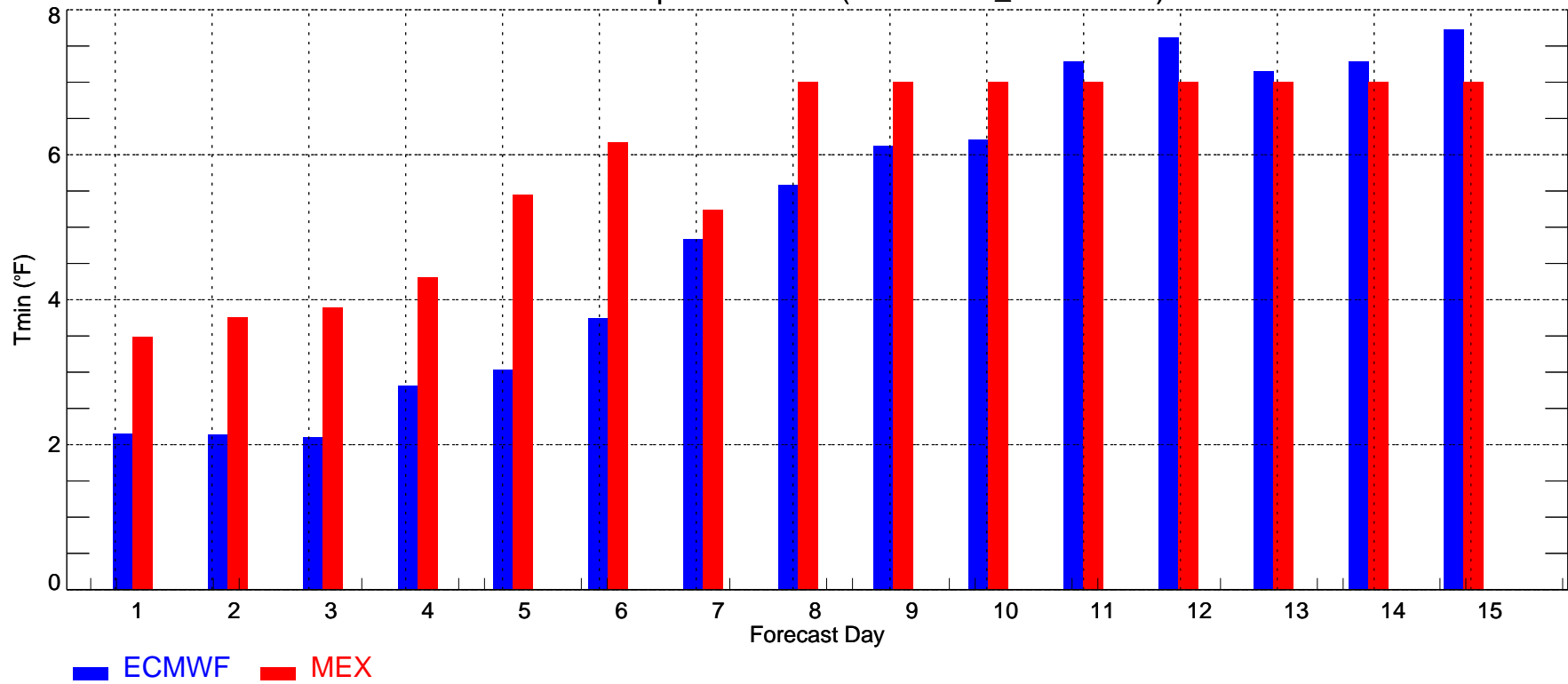
BWI: Min Temperature MAE (2007-11-01_2007-11-30)



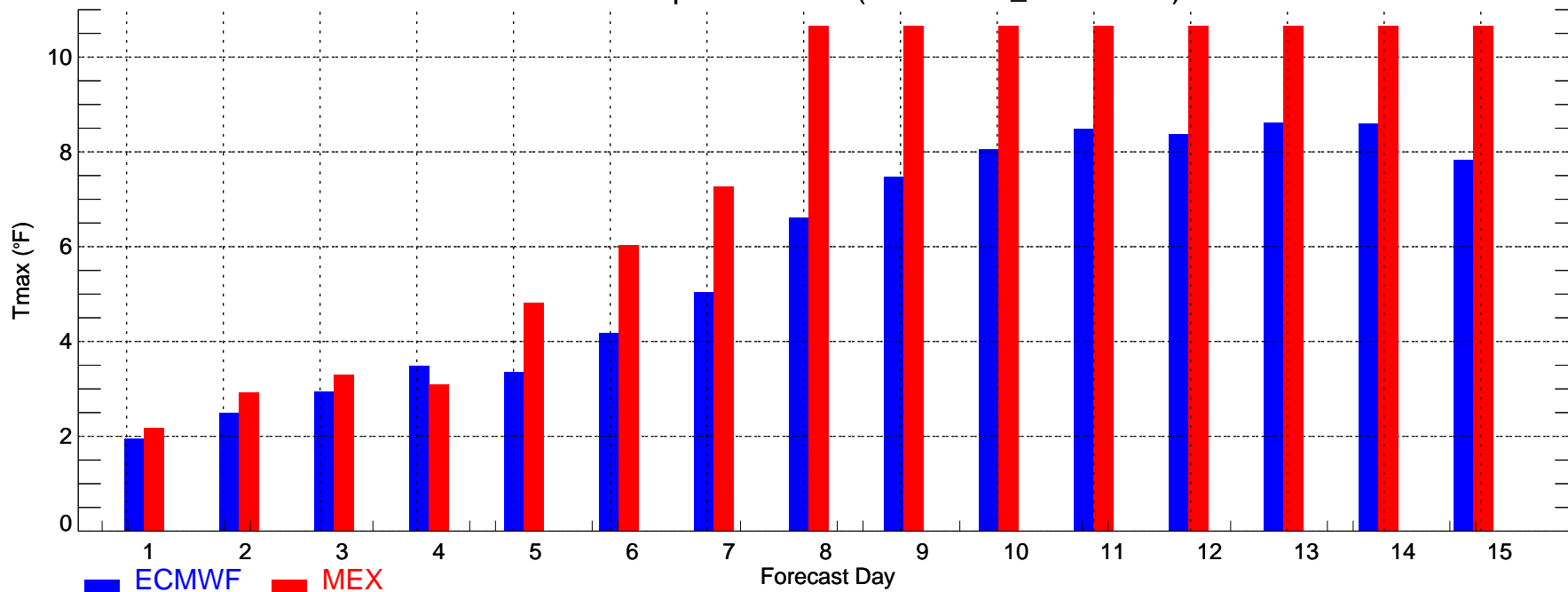
CVG: Max Temperature MAE (2007-11-01_2007-11-30)



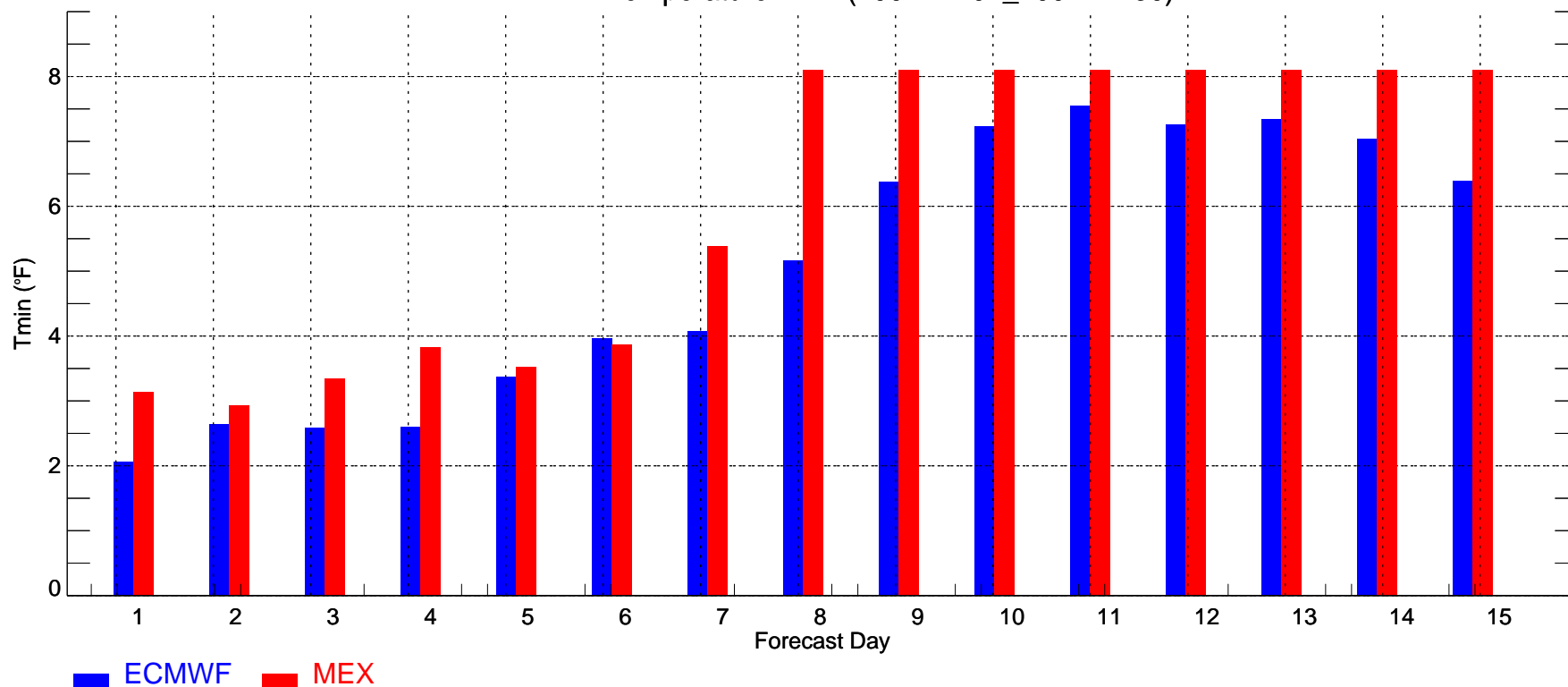
CVG: Min Temperature MAE (2007-11-01_2007-11-30)



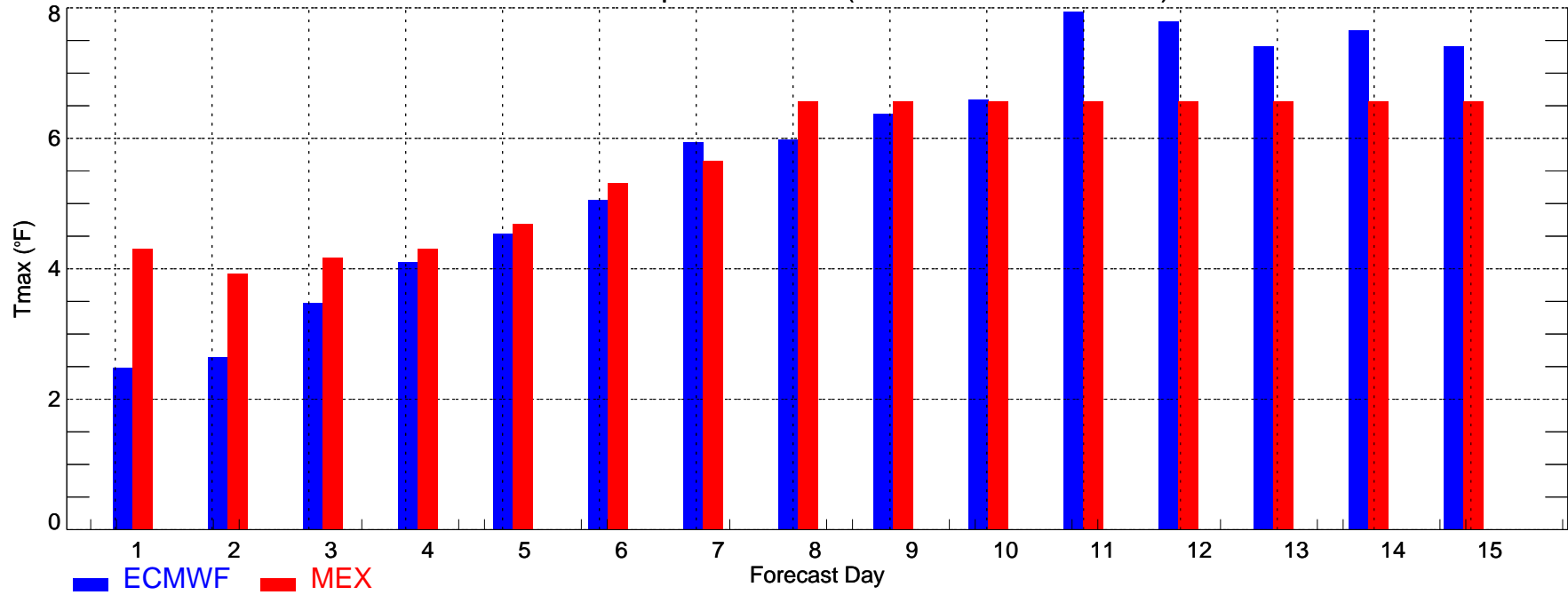
DFW: Max Temperature MAE (2007-11-01_2007-11-30)



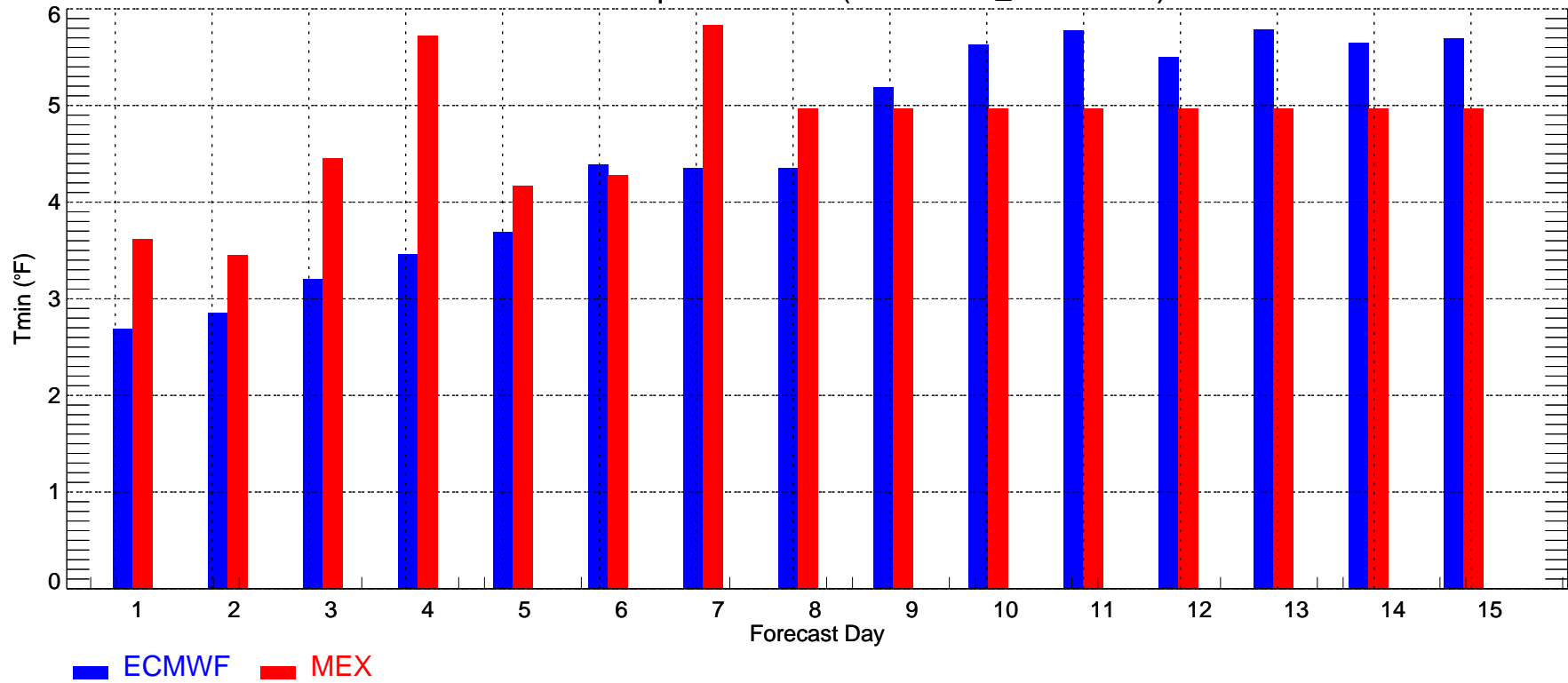
DFW: Min Temperature MAE (2007-11-01_2007-11-30)



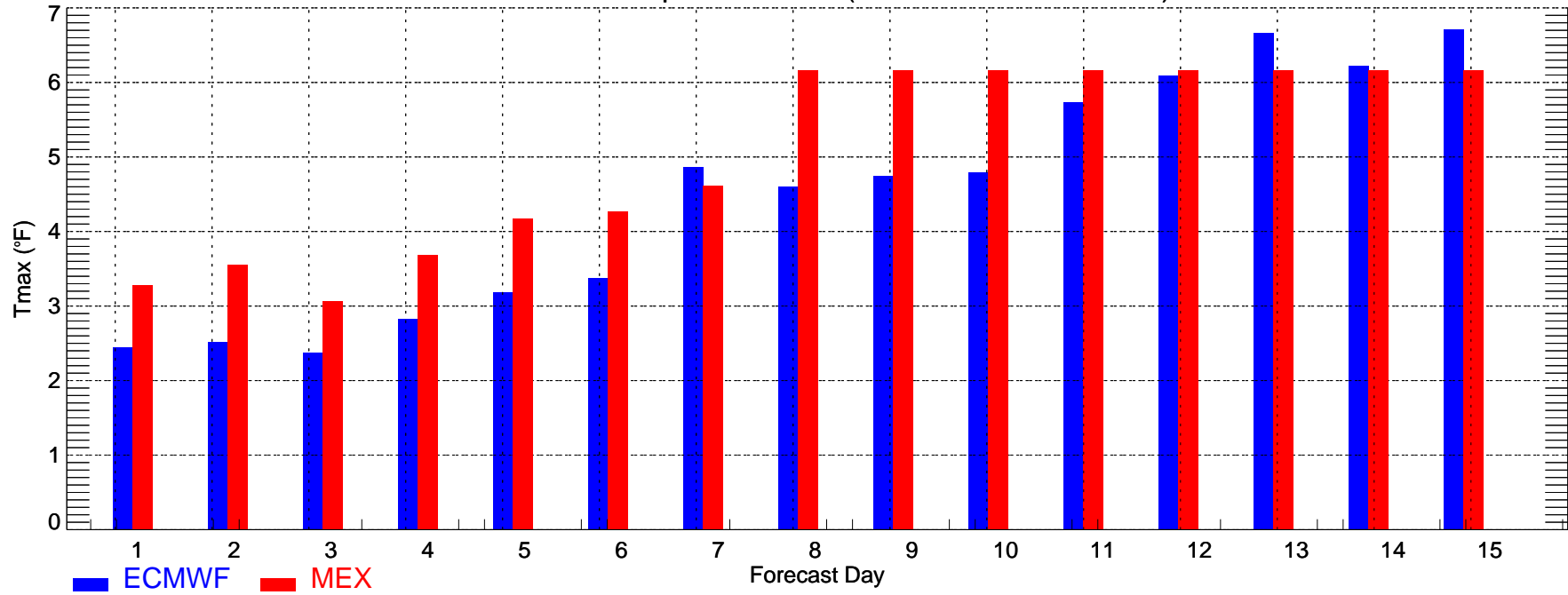
DSM: Max Temperature MAE (2007-11-01_2007-11-30)



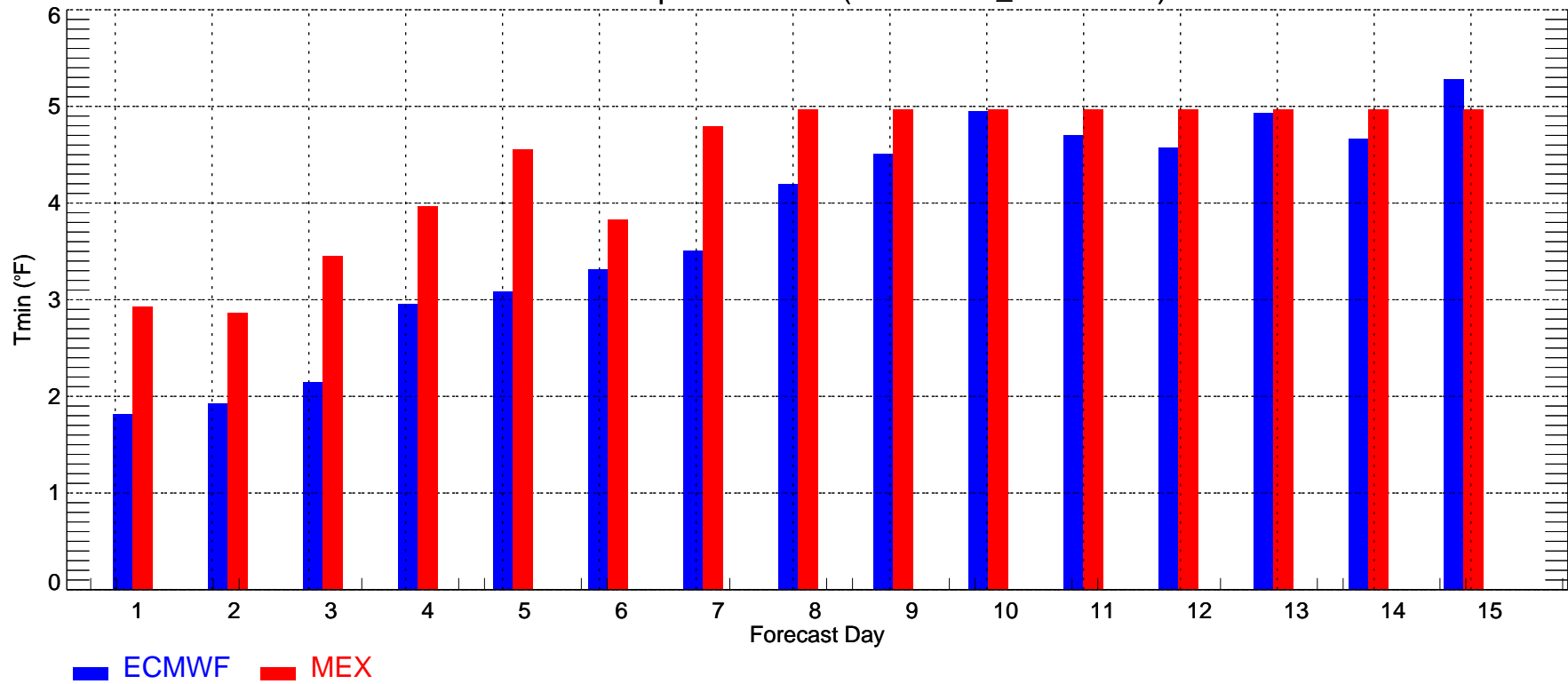
DSM: Min Temperature MAE (2007-11-01_2007-11-30)



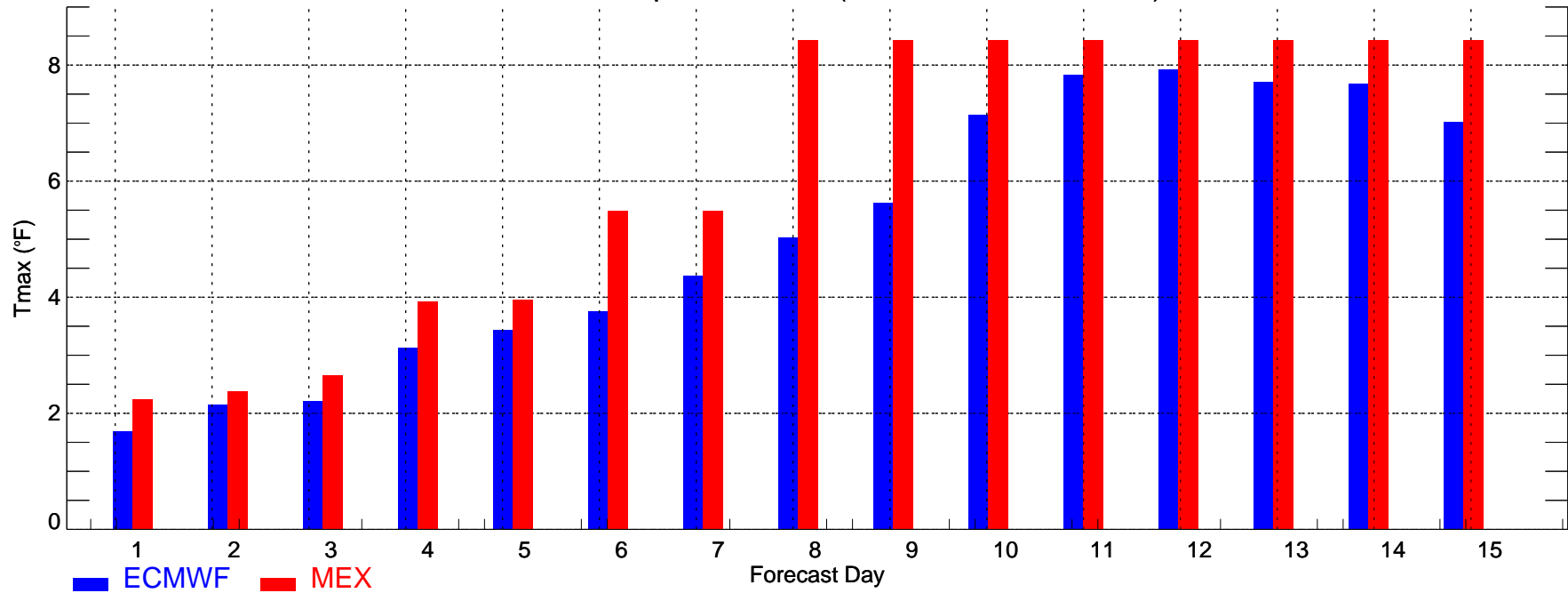
DTW: Max Temperature MAE (2007-11-01_2007-11-30)



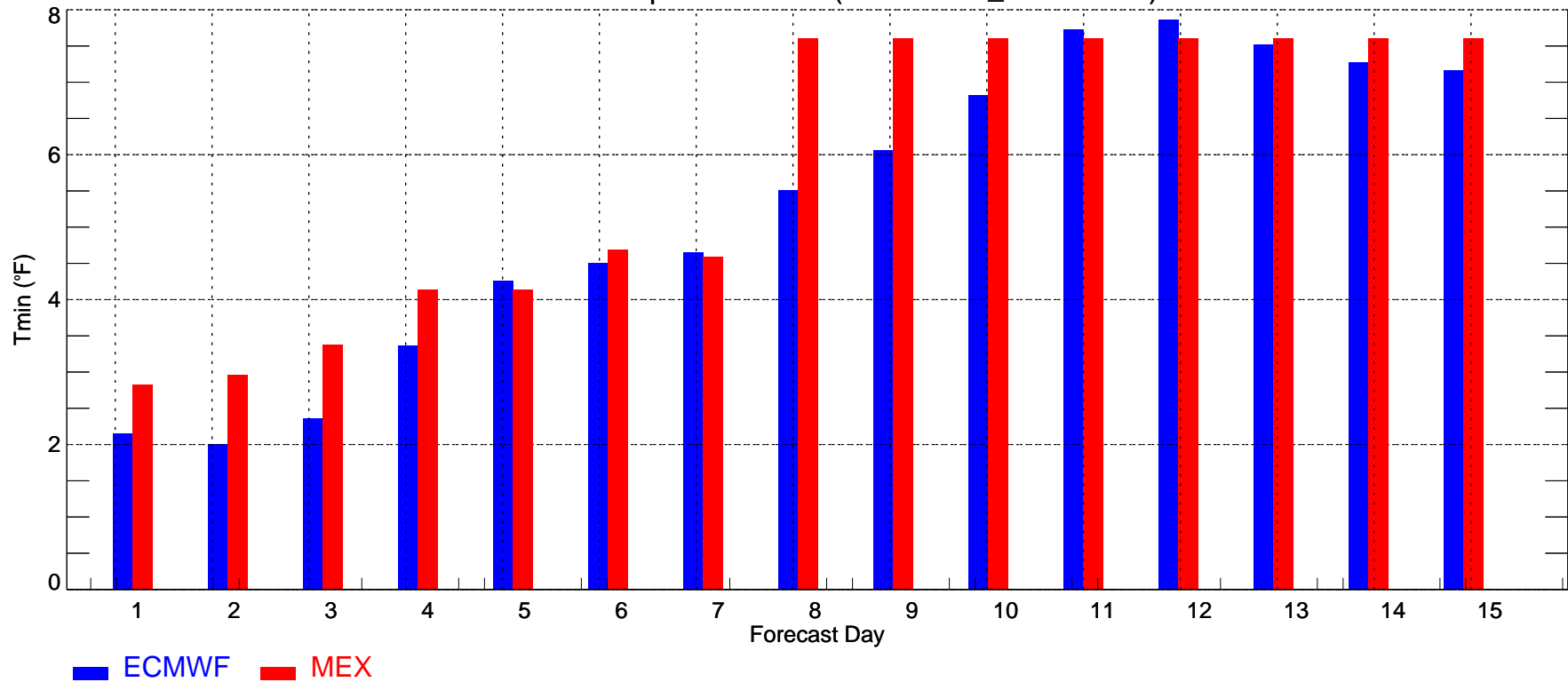
DTW: Min Temperature MAE (2007-11-01_2007-11-30)



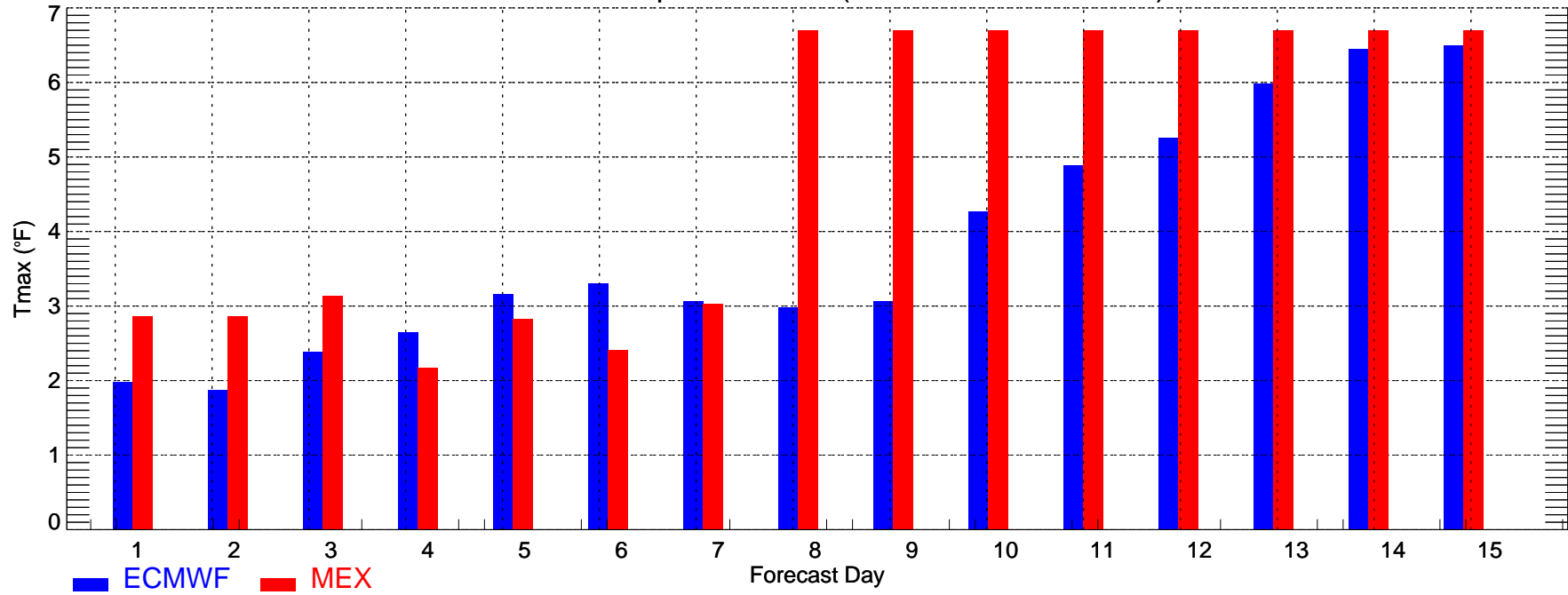
IAH: Max Temperature MAE (2007-11-01_2007-11-30)



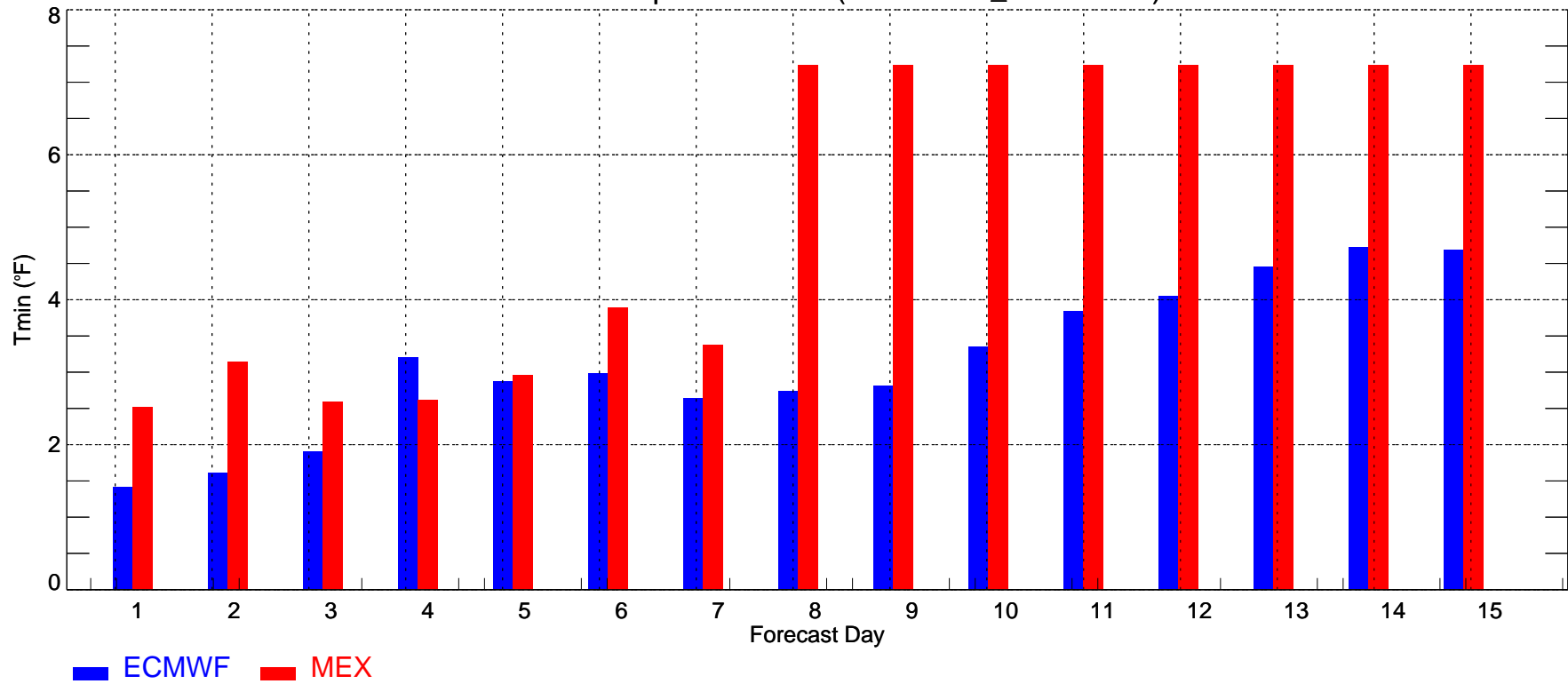
IAH: Min Temperature MAE (2007-11-01_2007-11-30)



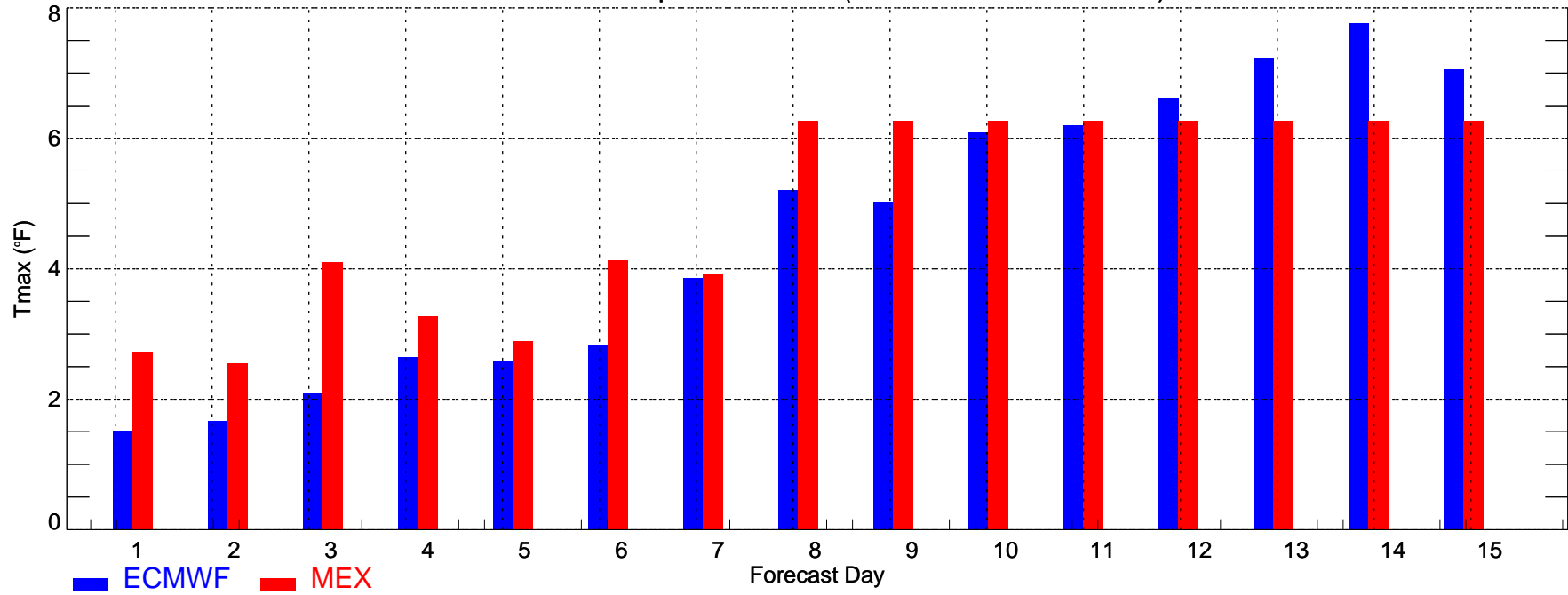
LAS: Max Temperature MAE (2007-11-01_2007-11-30)



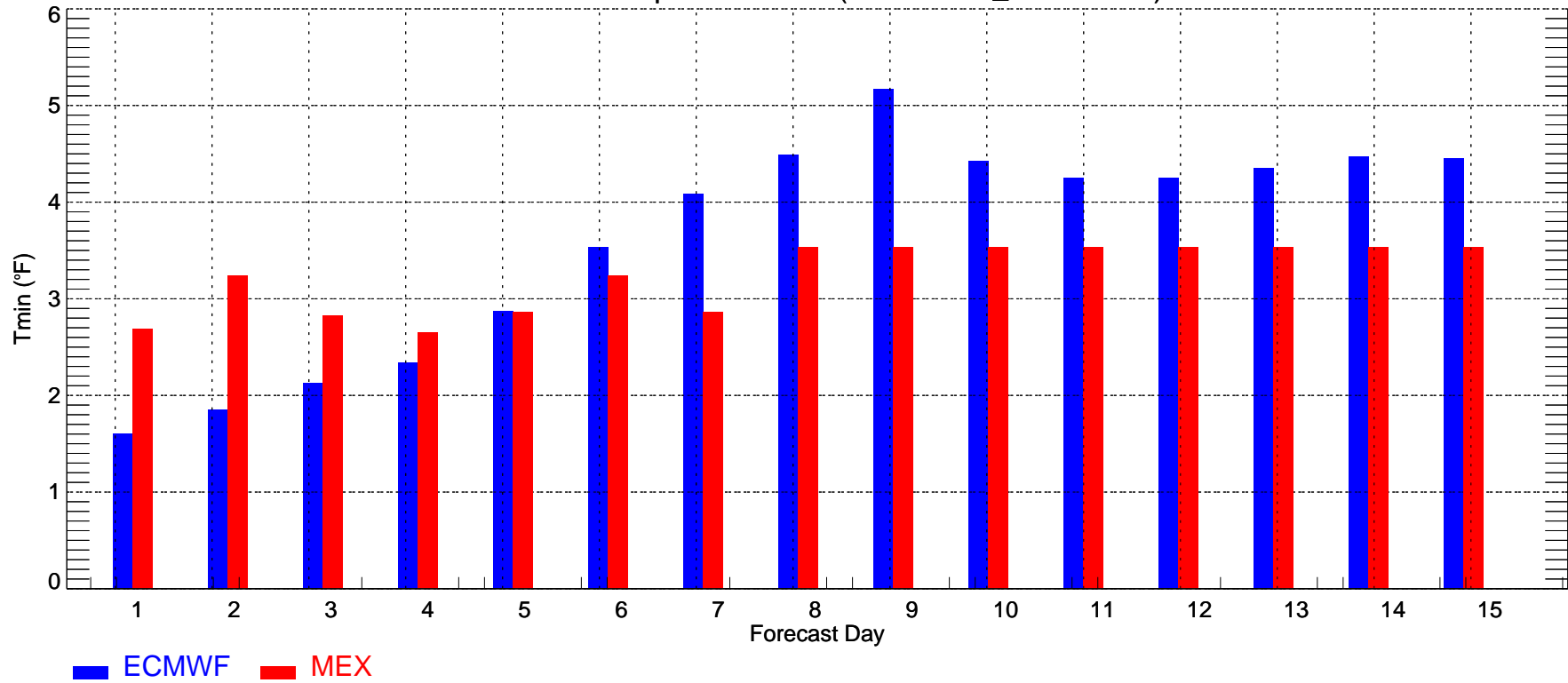
LAS: Min Temperature MAE (2007-11-01_2007-11-30)



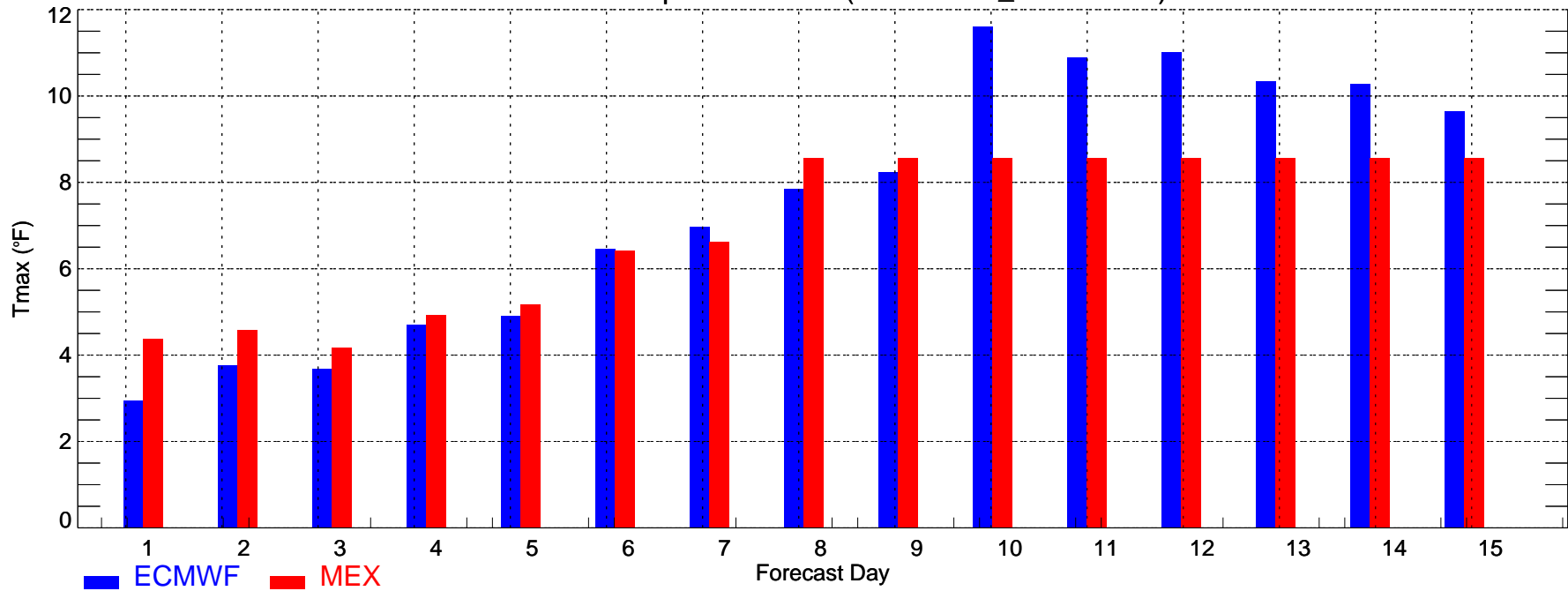
LGA: Max Temperature MAE (2007-11-01_2007-11-30)



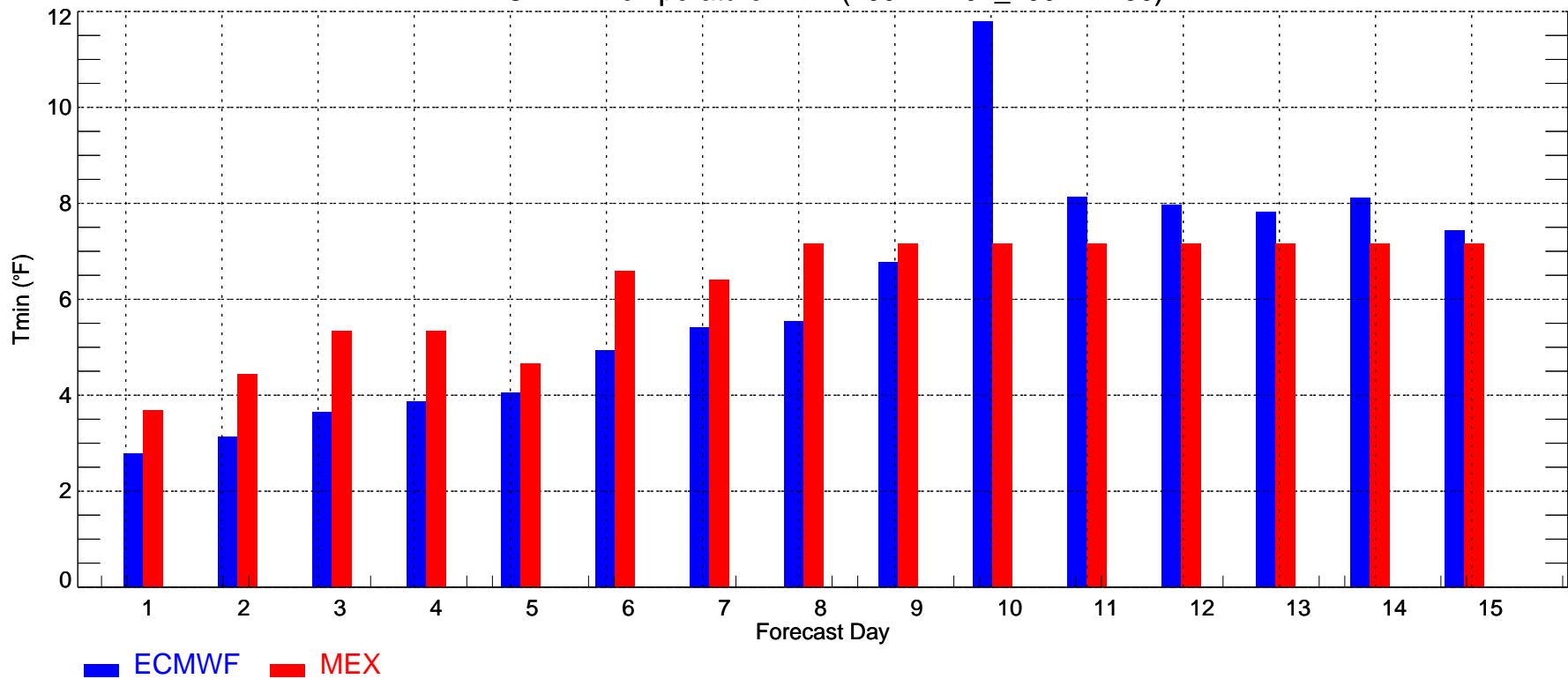
LGA: Min Temperature MAE (2007-11-01_2007-11-30)



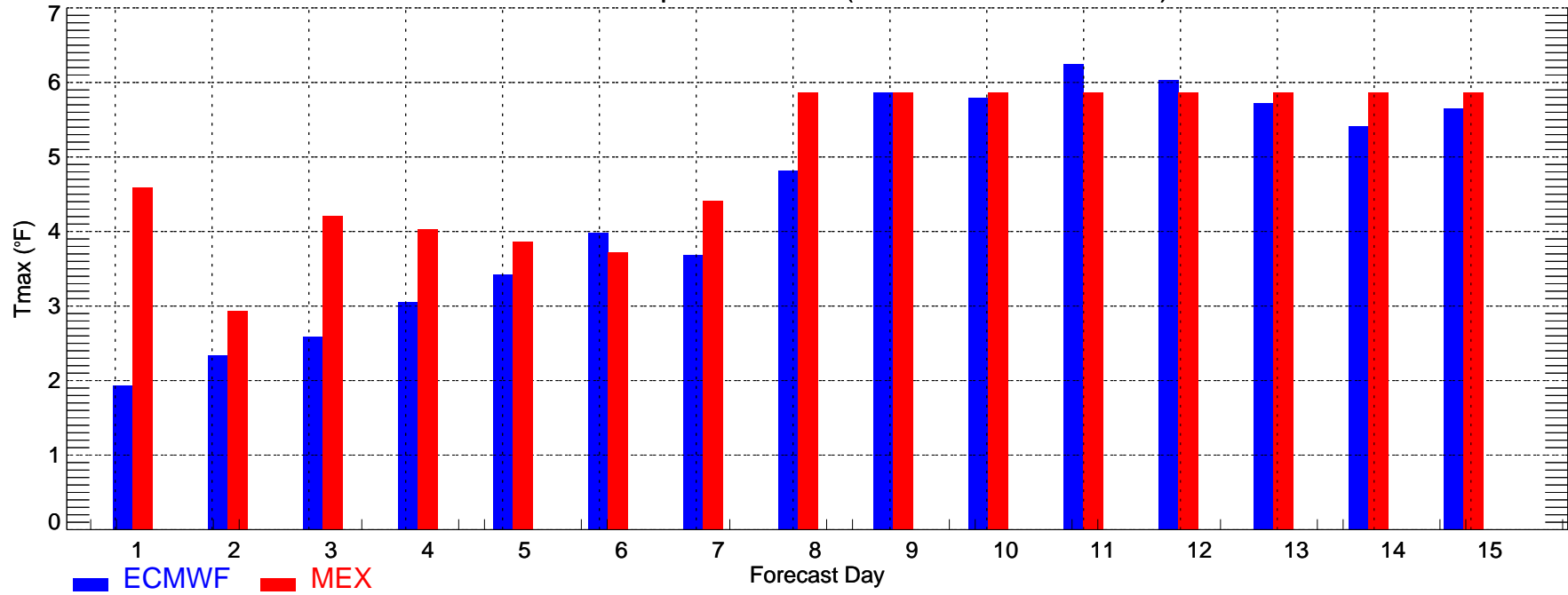
MCI: Max Temperature MAE (2007-11-01_2007-11-30)



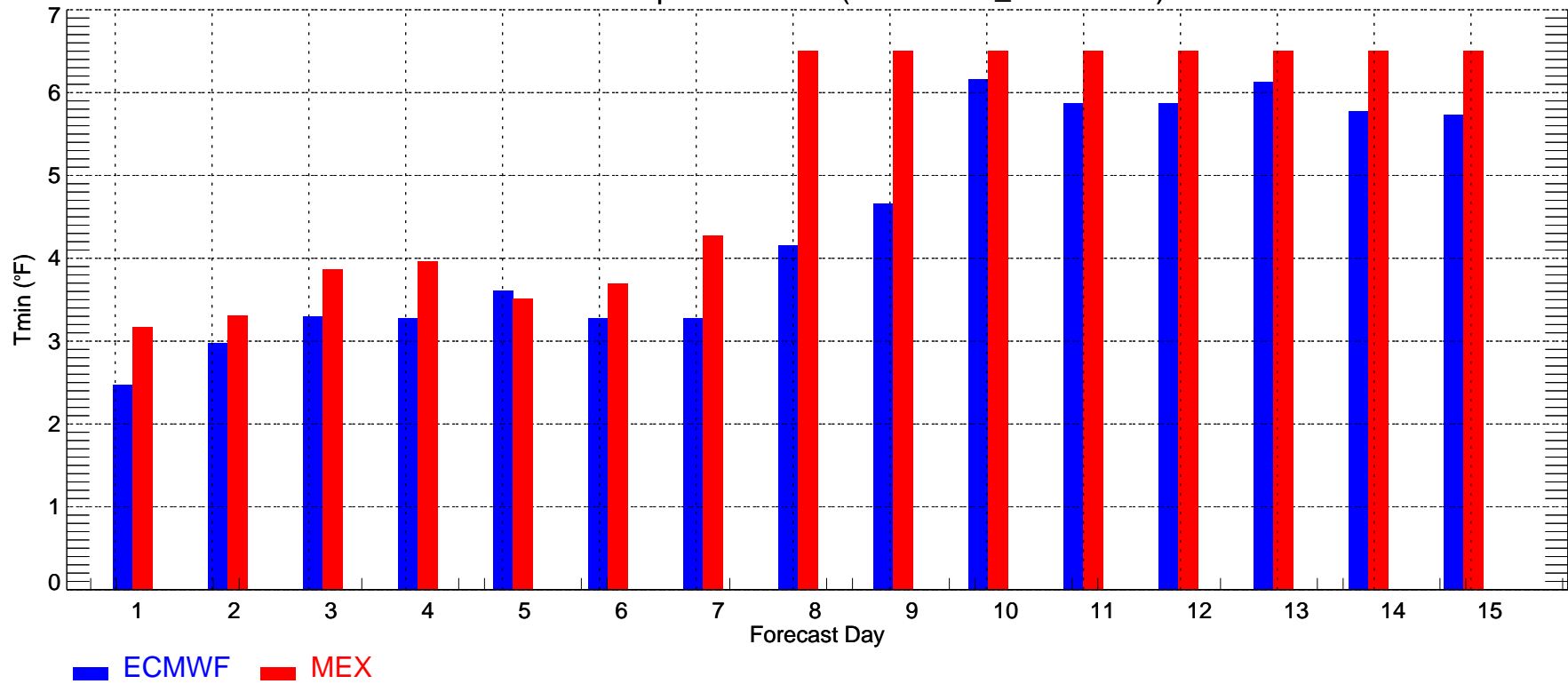
MCI: Min Temperature MAE (2007-11-01_2007-11-30)



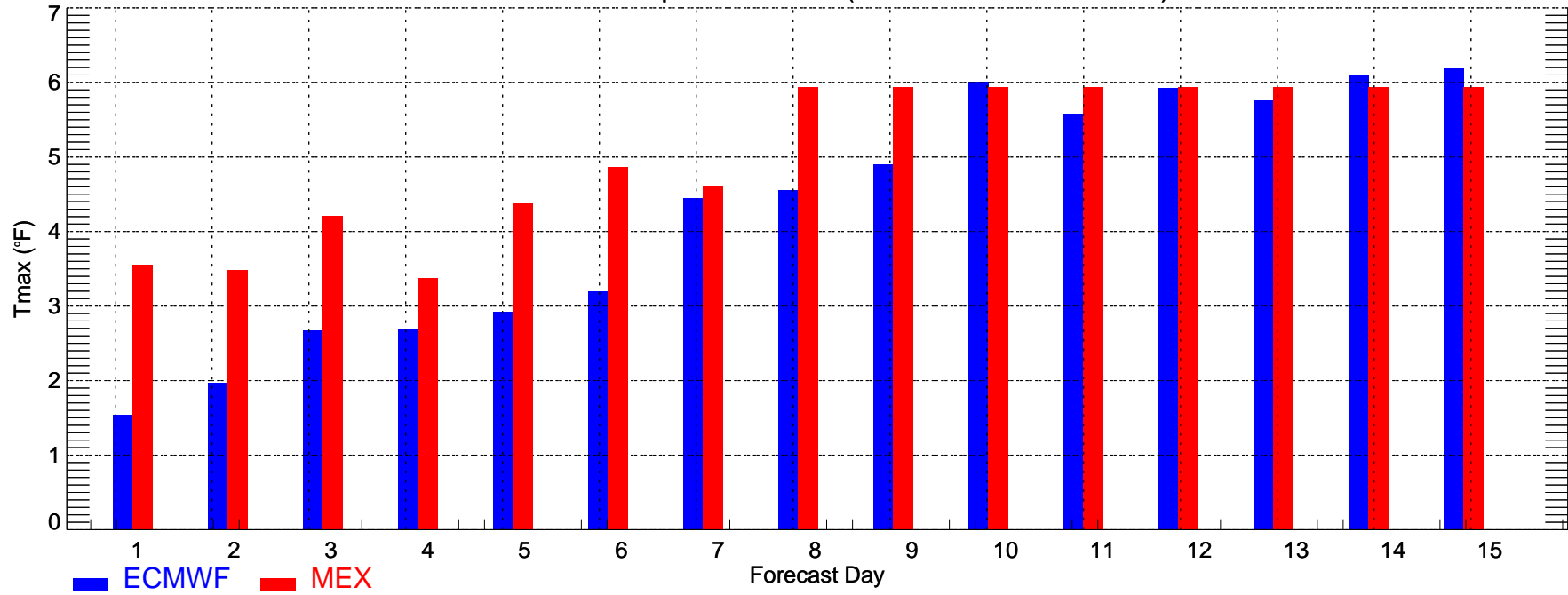
MSP: Max Temperature MAE (2007-11-01_2007-11-30)



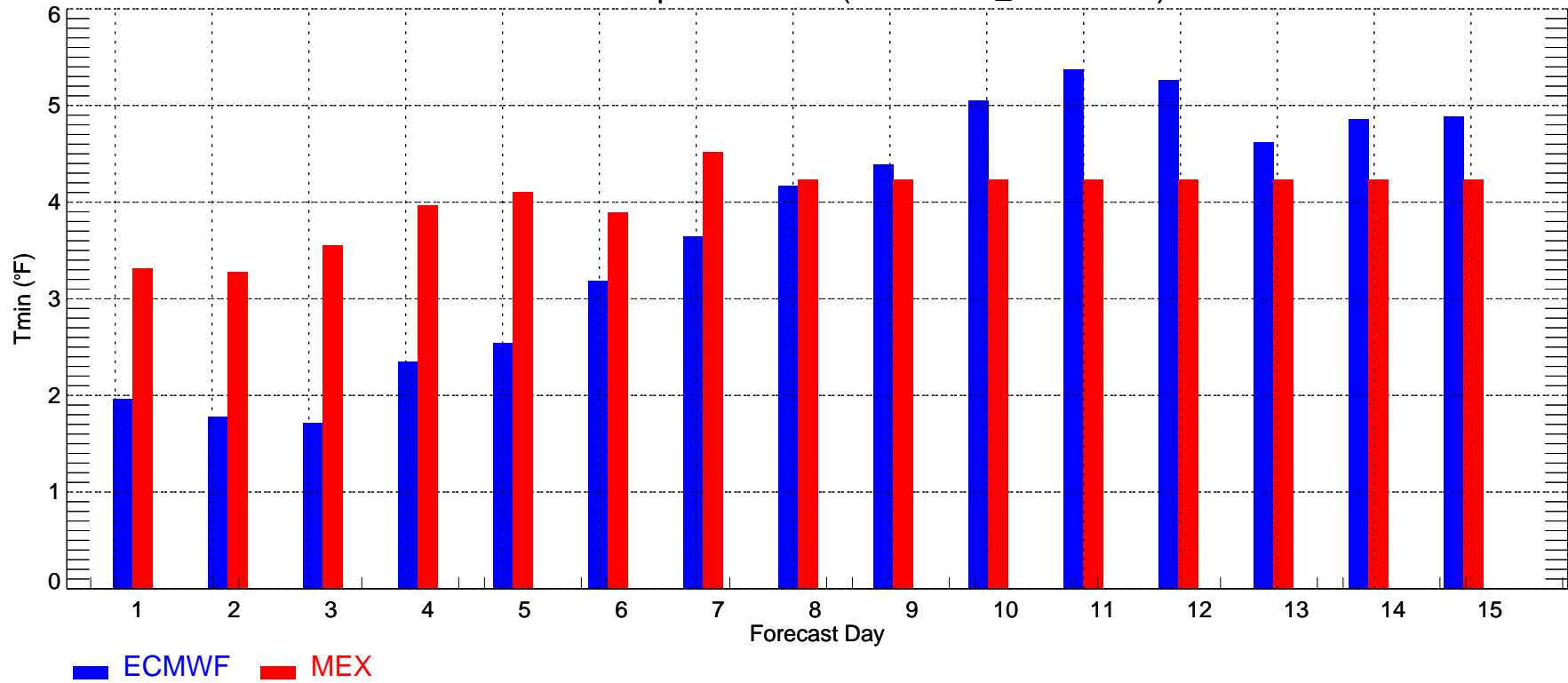
MSP: Min Temperature MAE (2007-11-01_2007-11-30)



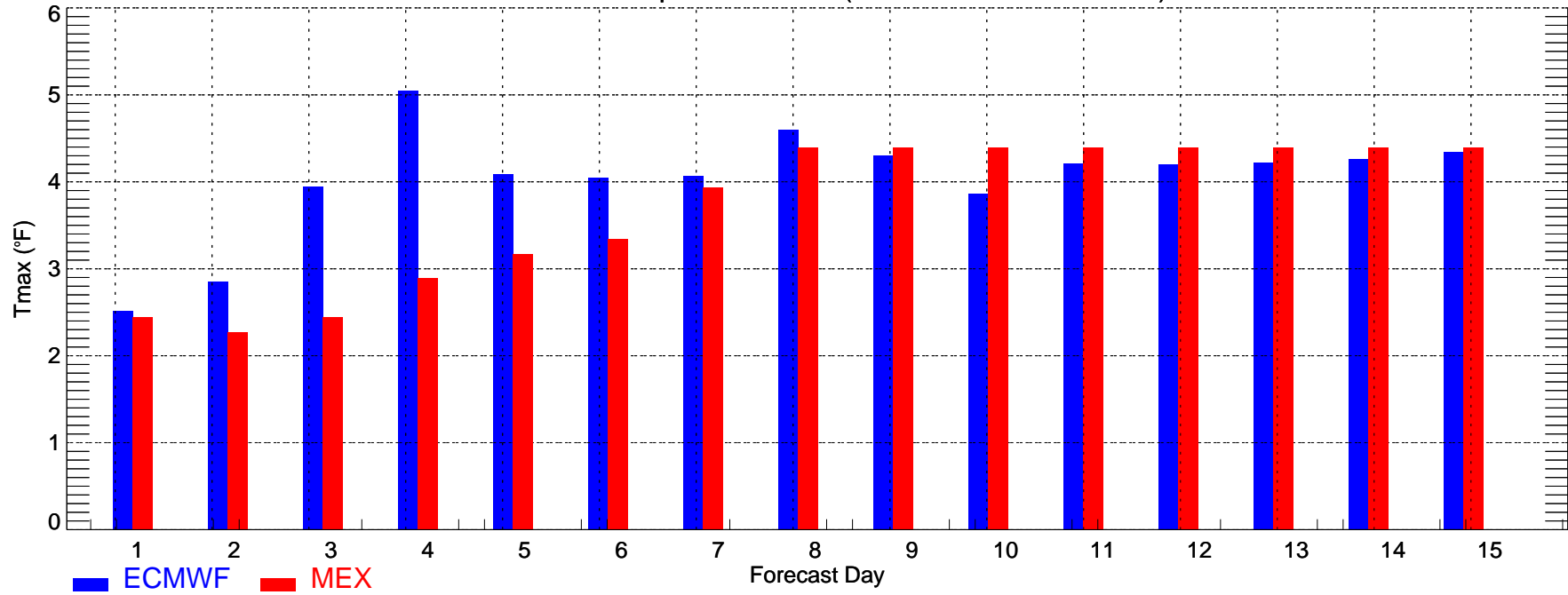
ORD: Max Temperature MAE (2007-11-01_2007-11-30)



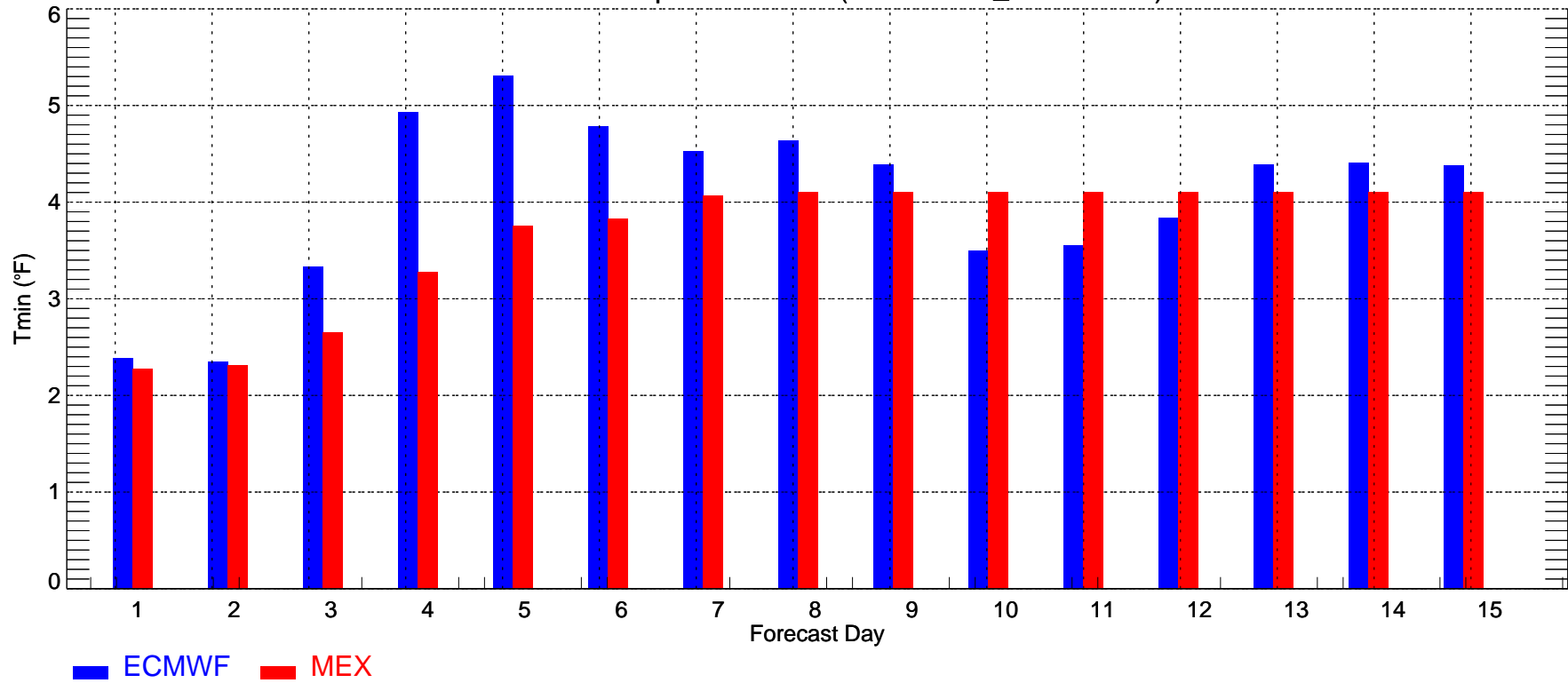
ORD: Min Temperature MAE (2007-11-01_2007-11-30)



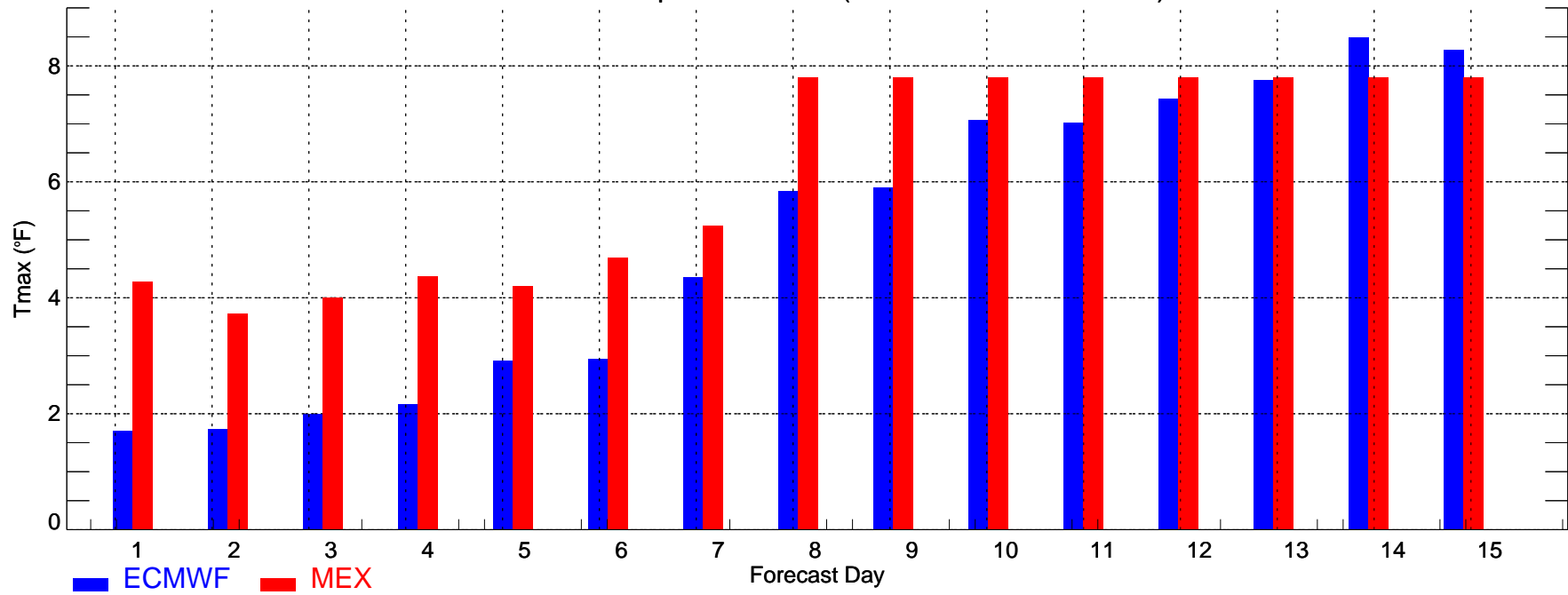
PDX: Max Temperature MAE (2007-11-01_2007-11-30)



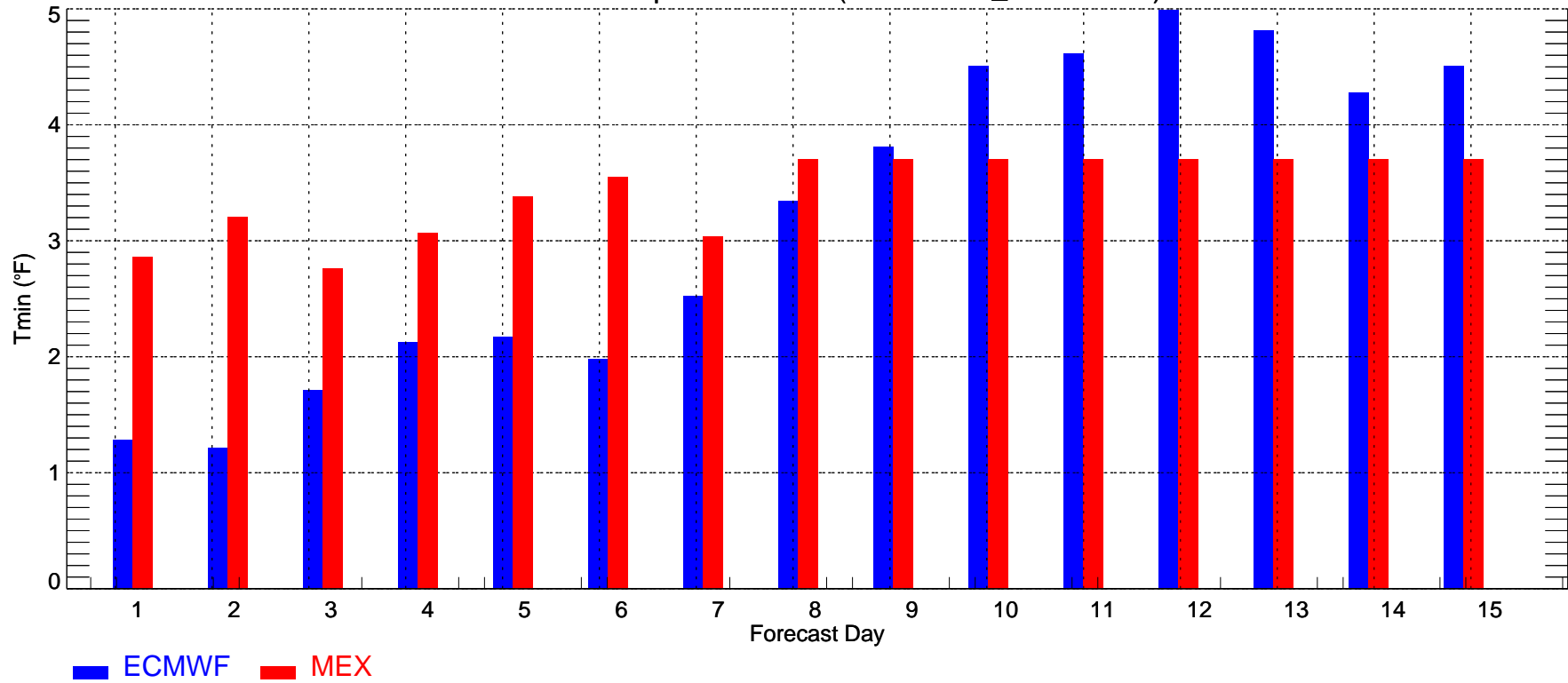
PDX: Min Temperature MAE (2007-11-01_2007-11-30)



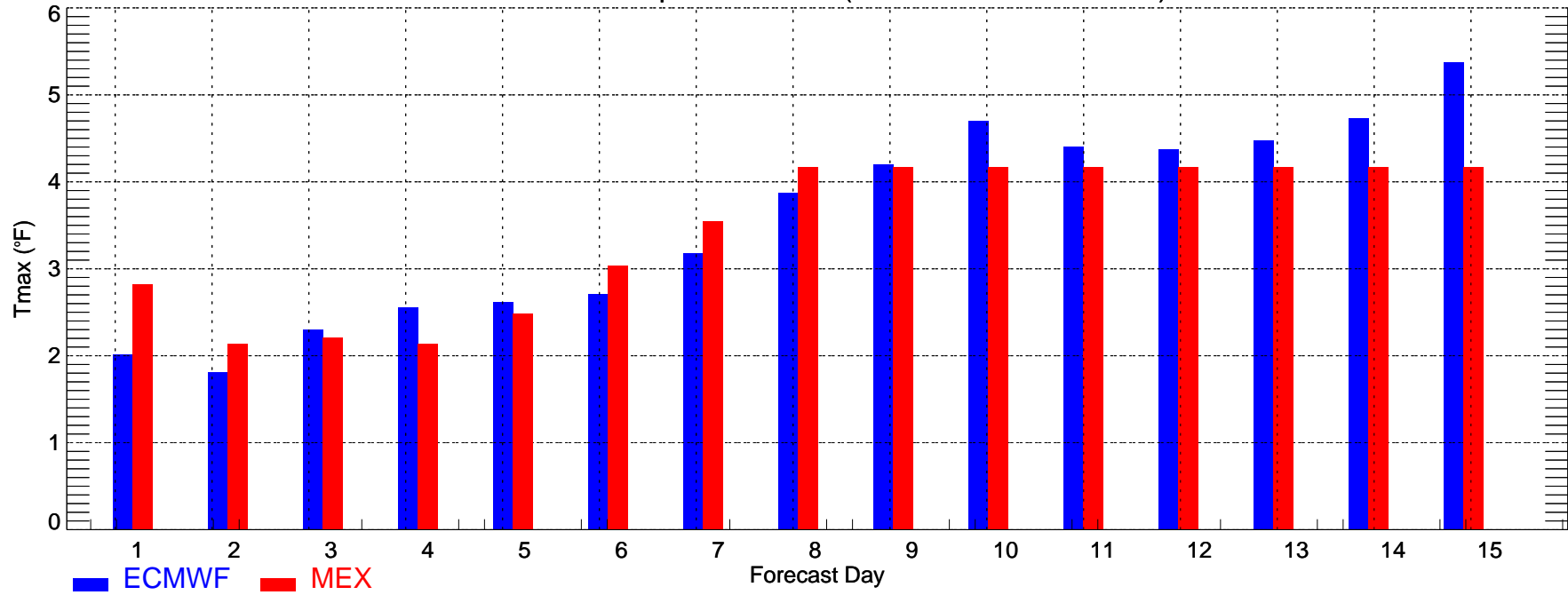
PHL: Max Temperature MAE (2007-11-01_2007-11-30)



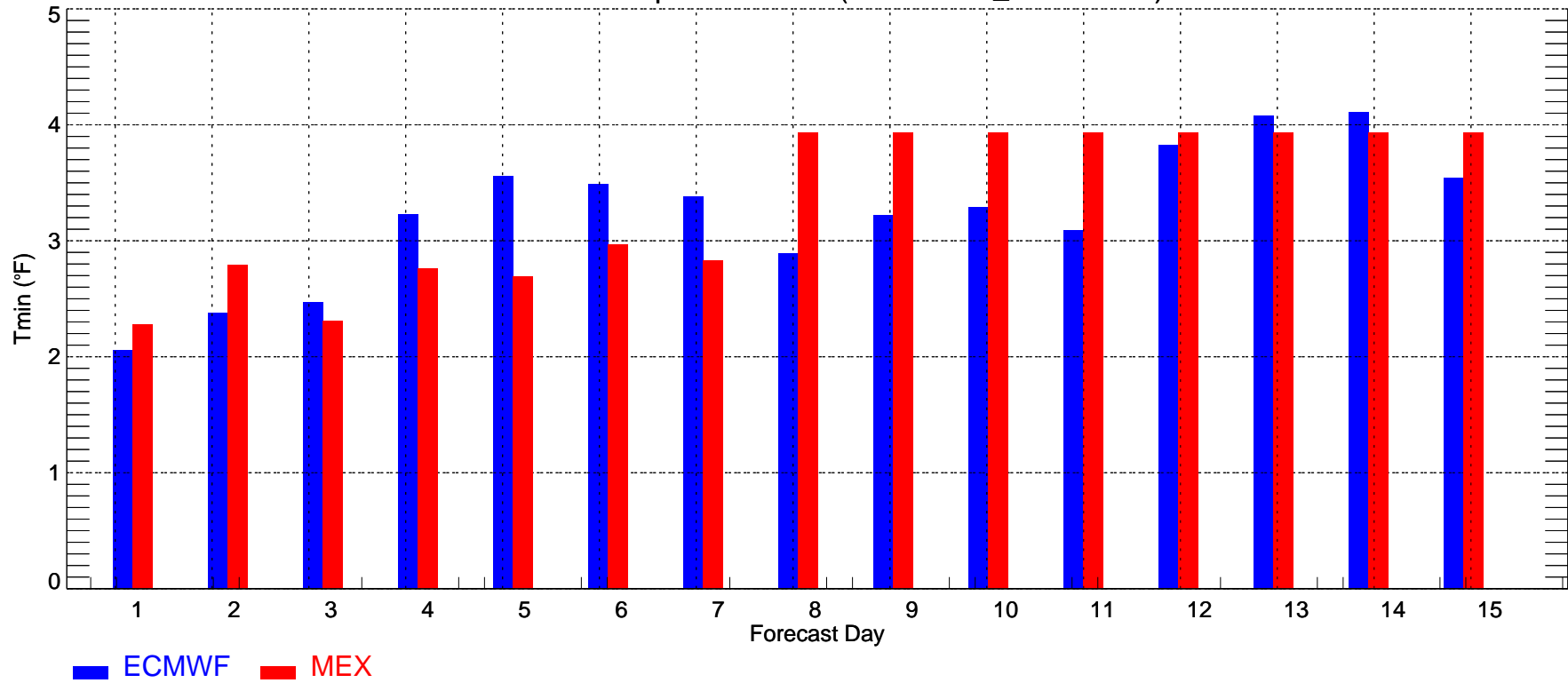
PHL: Min Temperature MAE (2007-11-01_2007-11-30)



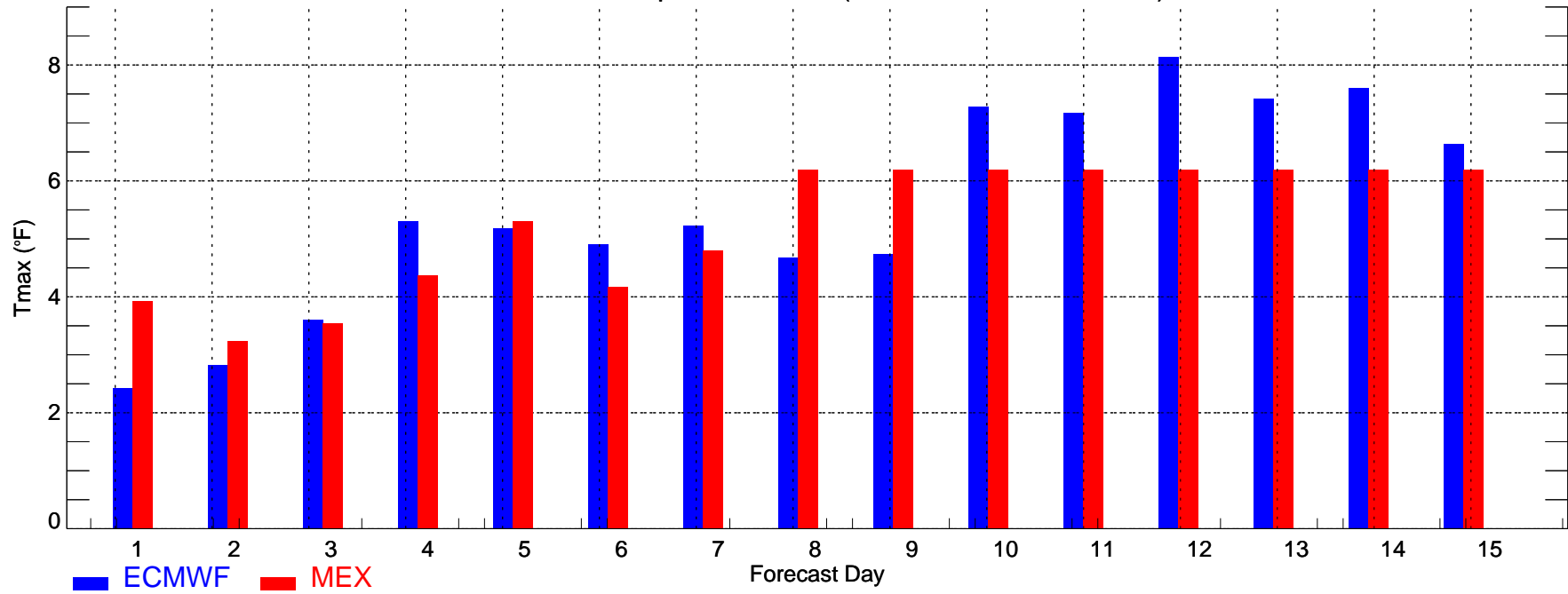
SAC: Max Temperature MAE (2007-11-01_2007-11-30)



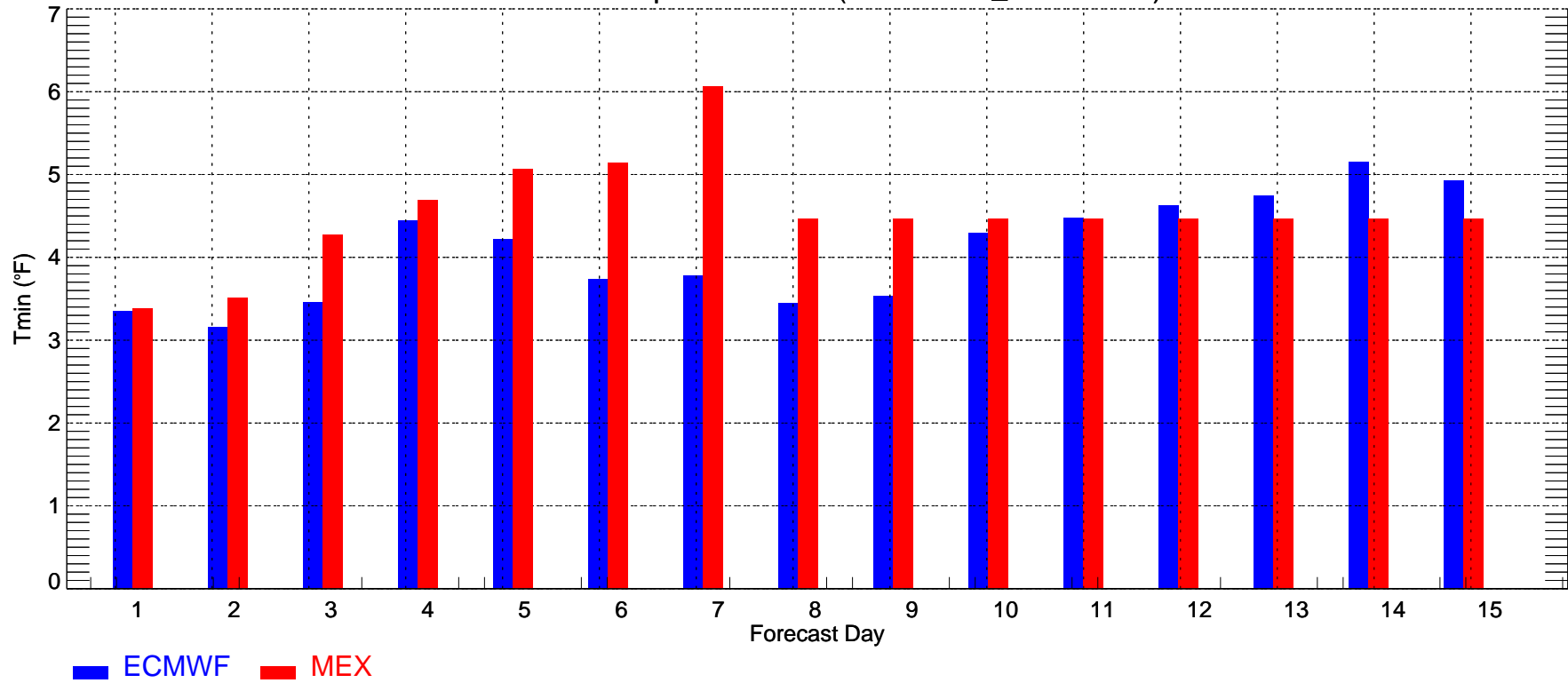
SAC: Min Temperature MAE (2007-11-01_2007-11-30)



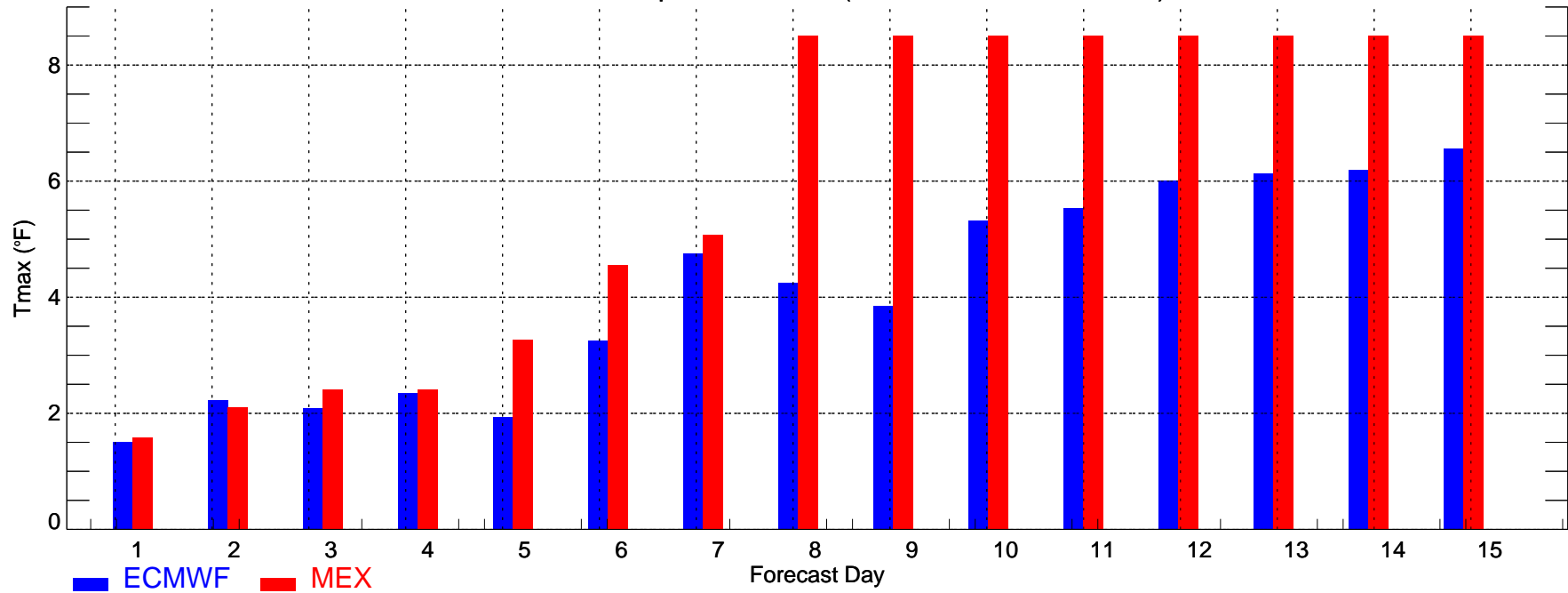
SLC: Max Temperature MAE (2007-11-01_2007-11-30)



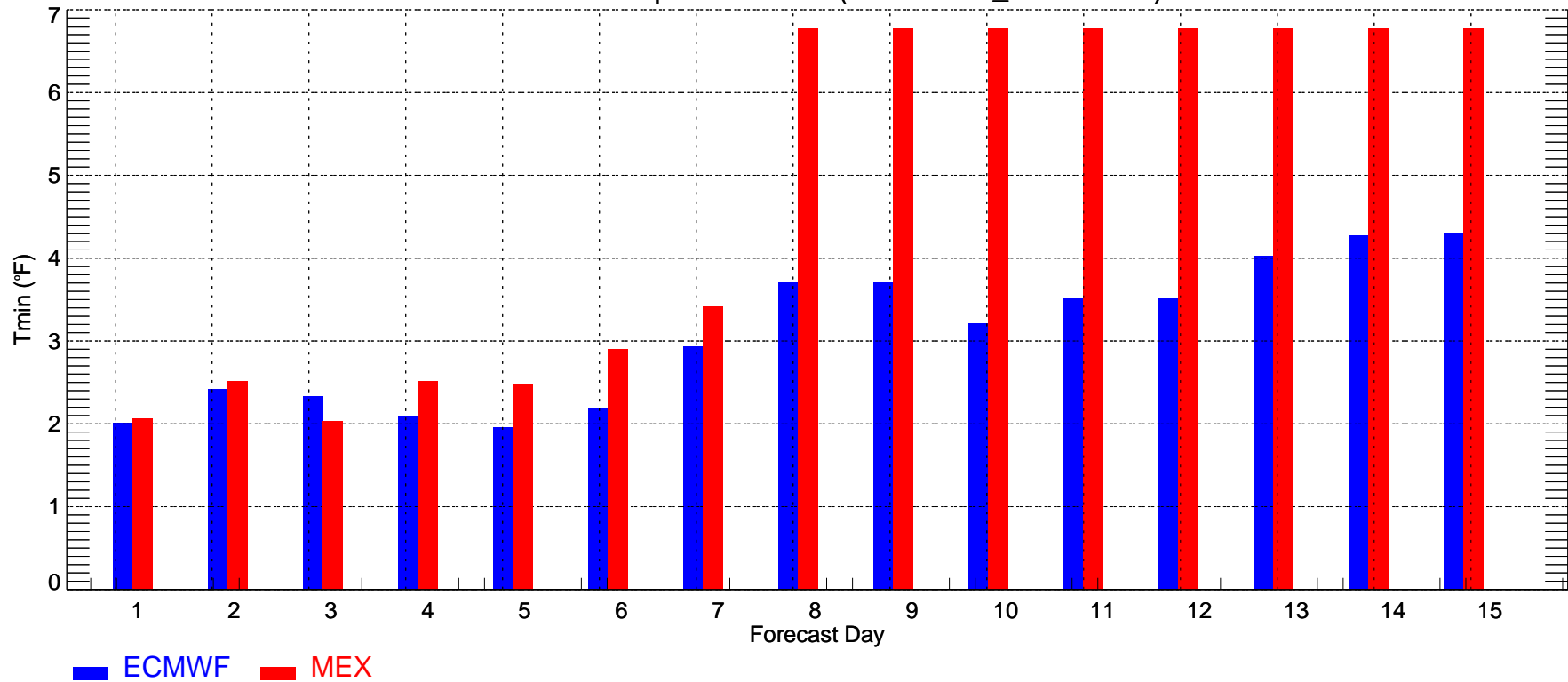
SLC: Min Temperature MAE (2007-11-01_2007-11-30)



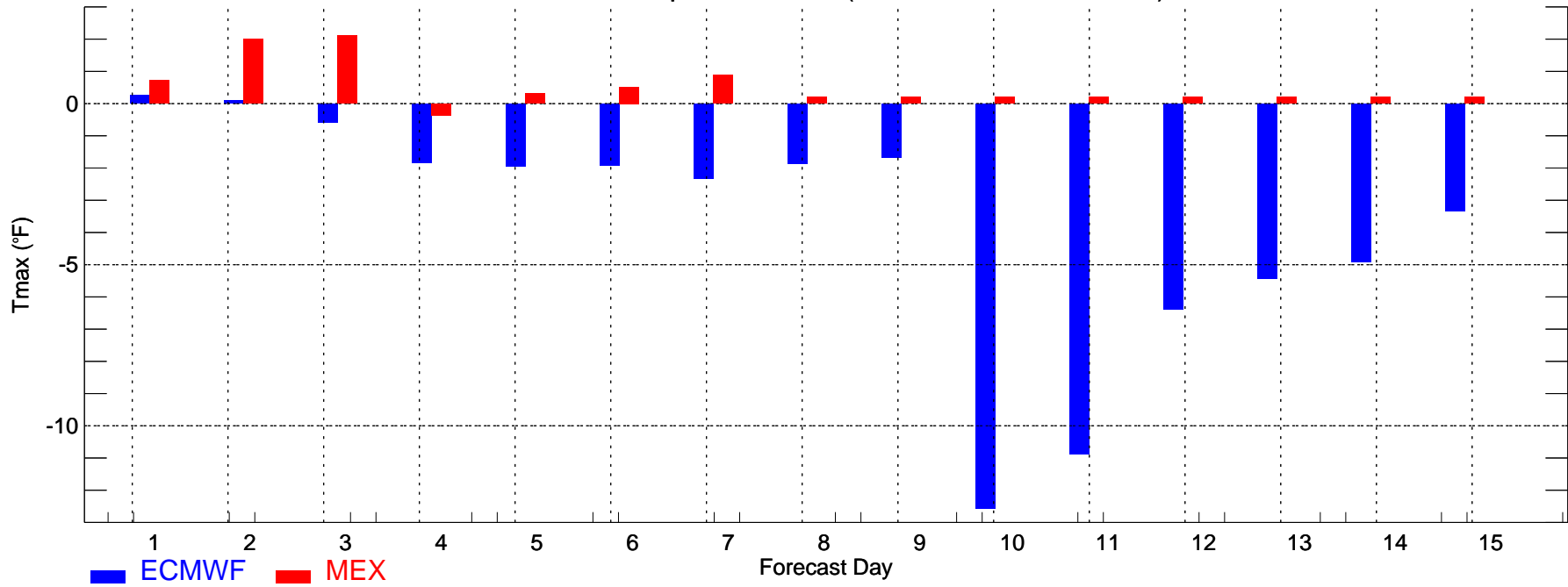
TUS: Max Temperature MAE (2007-11-01_2007-11-30)



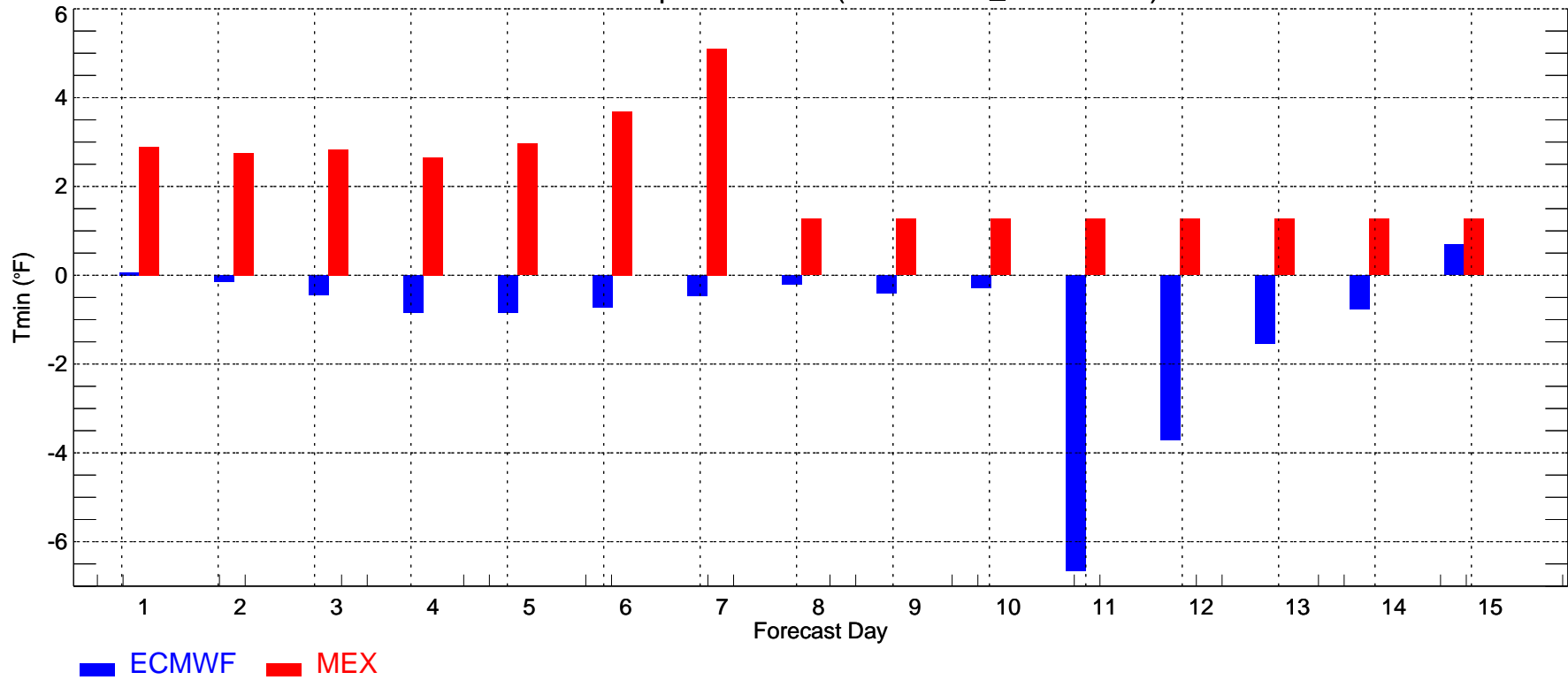
TUS: Min Temperature MAE (2007-11-01_2007-11-30)



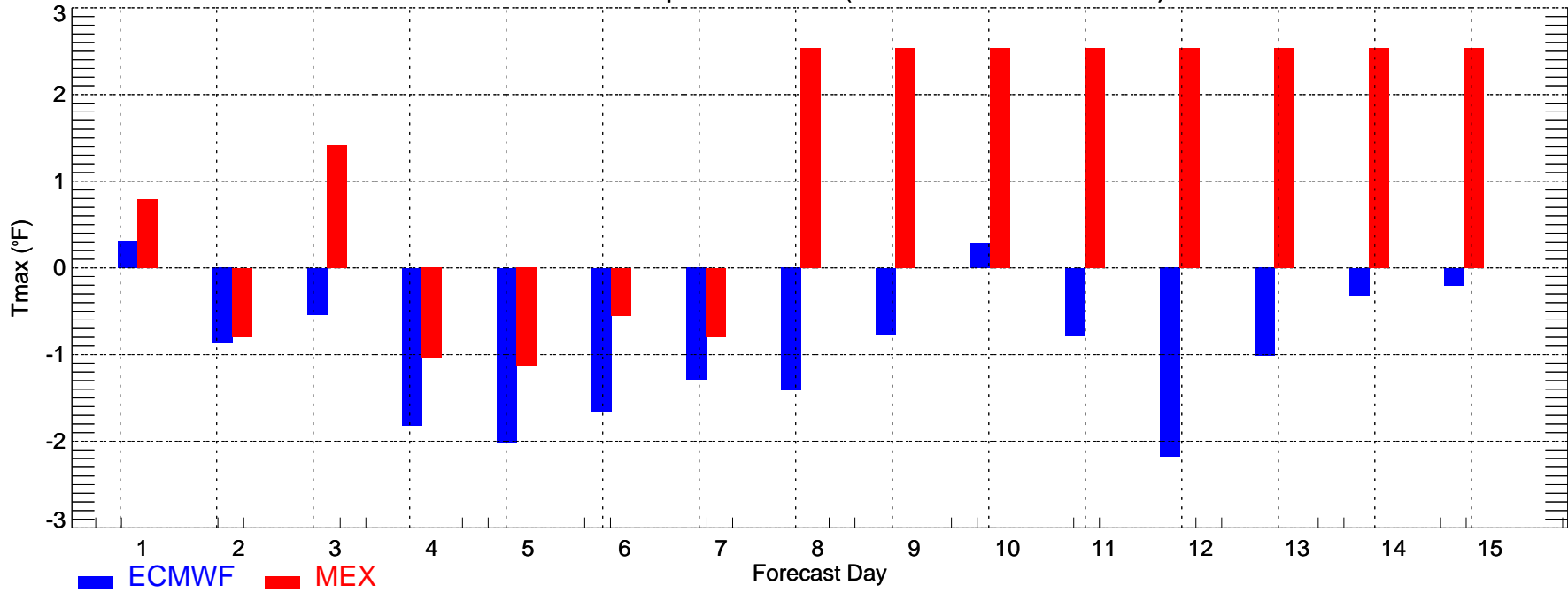
ATL: Max Temperature Bias (2007-11-01_2007-11-30)



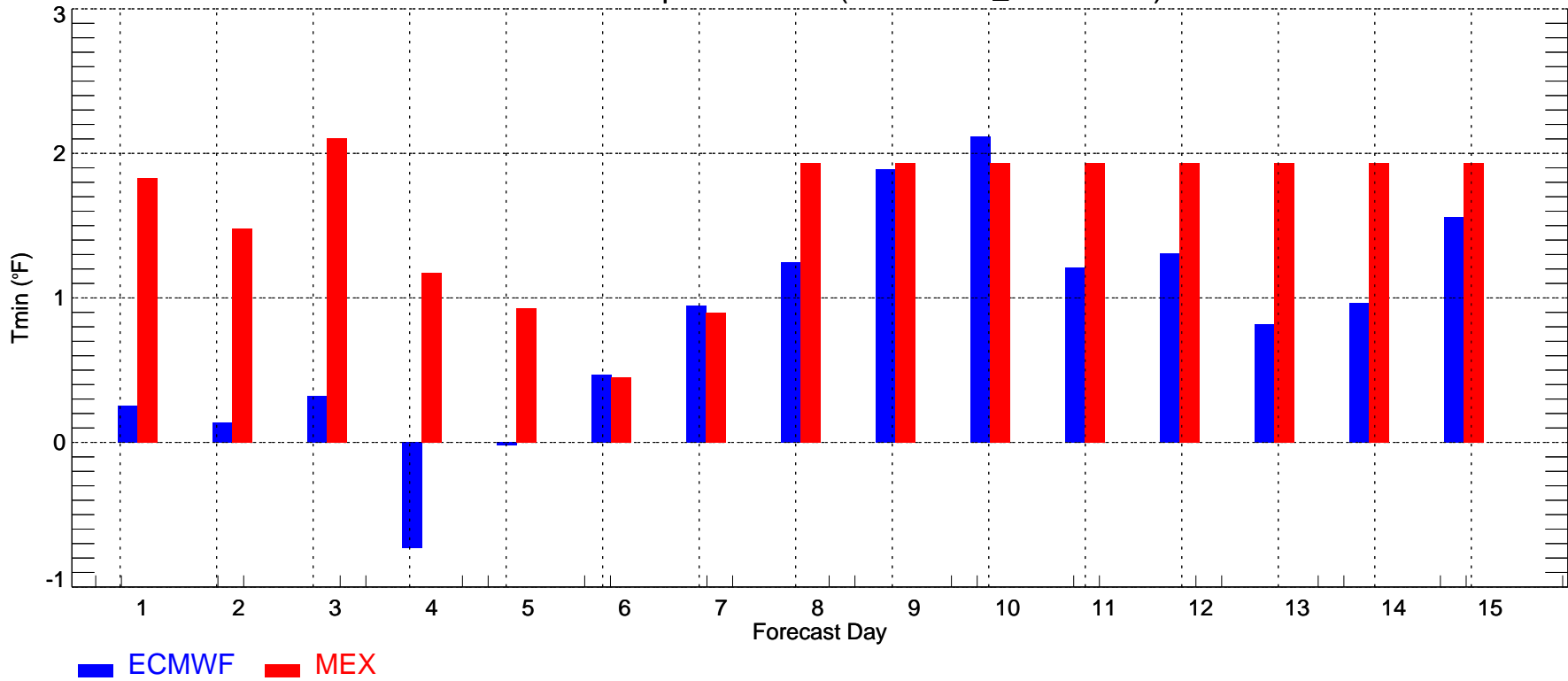
ATL: Min Temperature Bias (2007-11-01_2007-11-30)



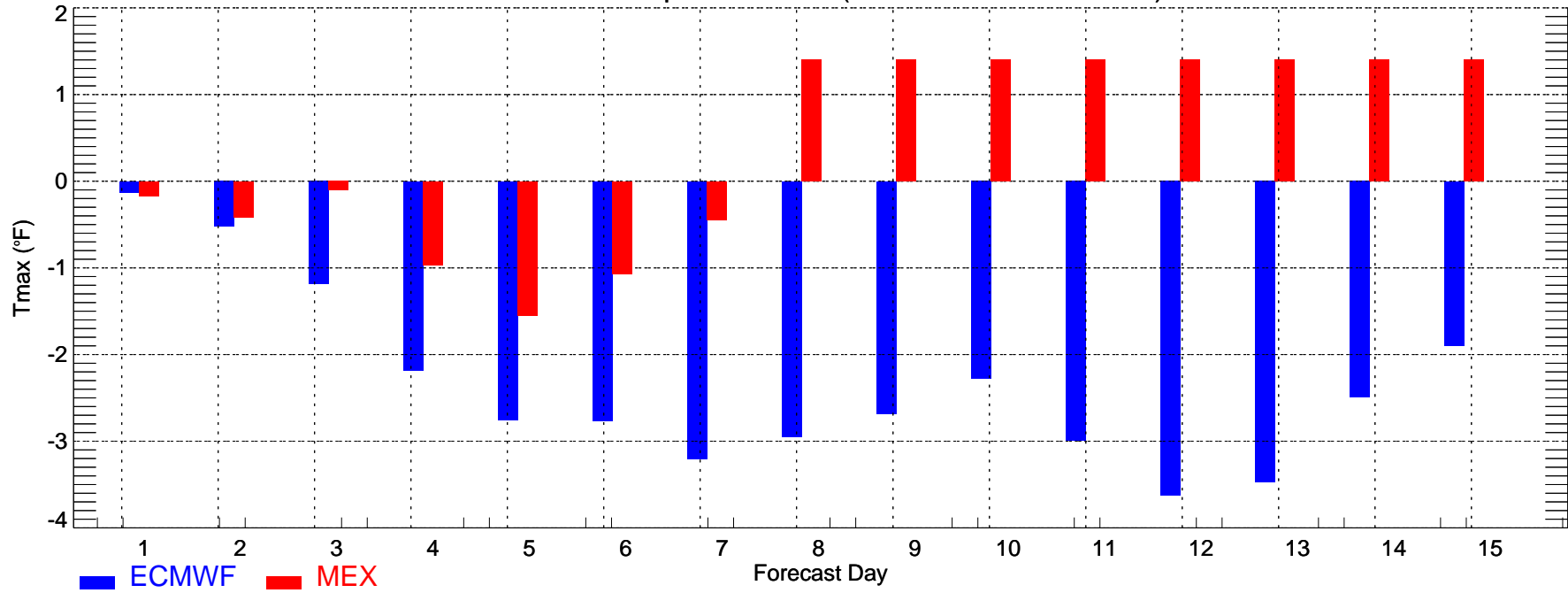
BOS: Max Temperature Bias (2007-11-01_2007-11-30)



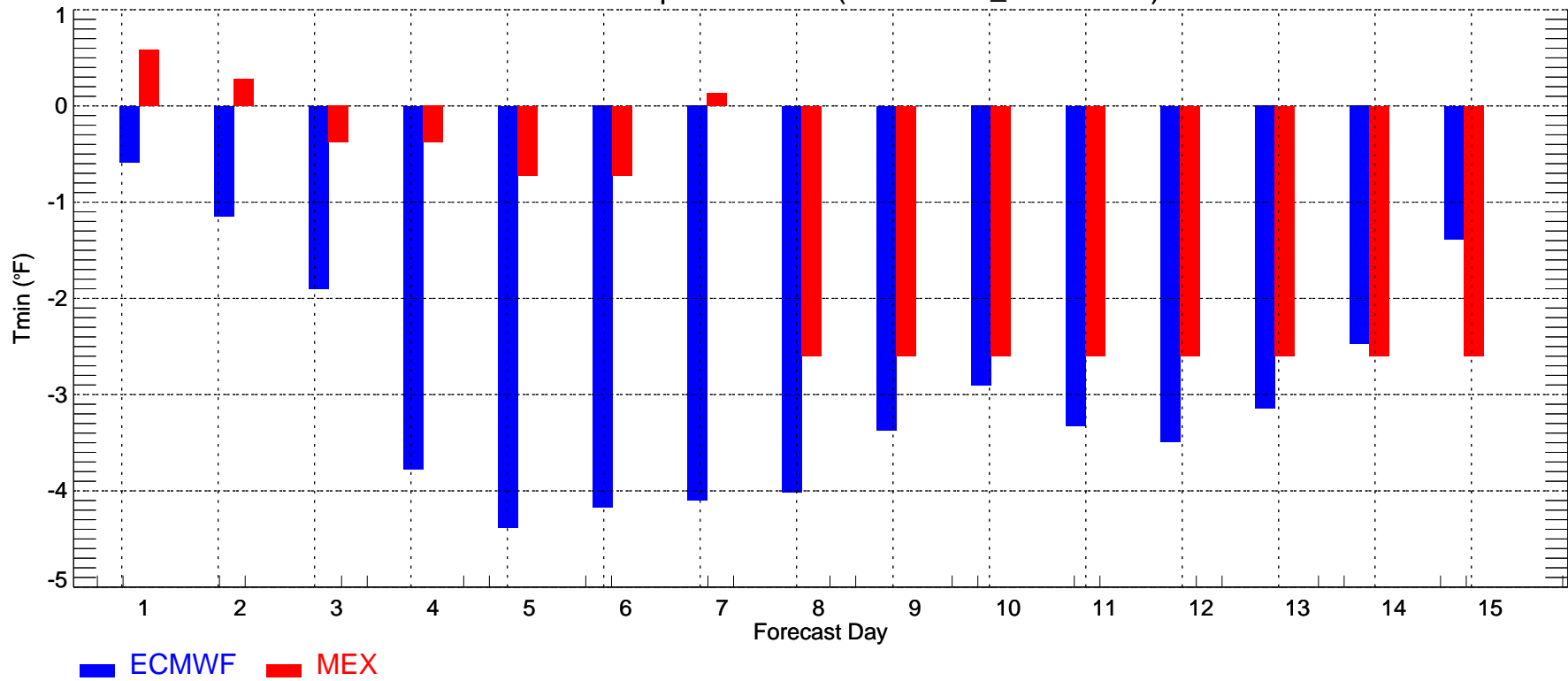
BOS: Min Temperature Bias (2007-11-01_2007-11-30)



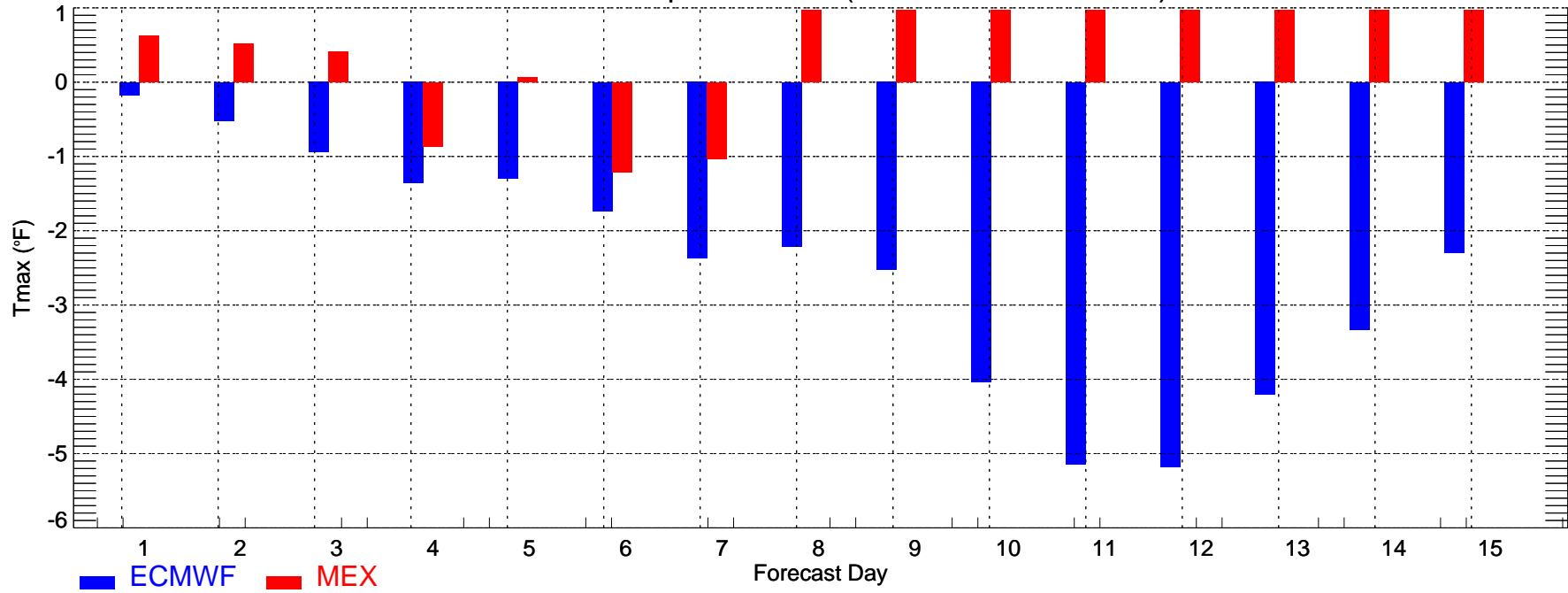
BWI: Max Temperature Bias (2007-11-01_2007-11-30)



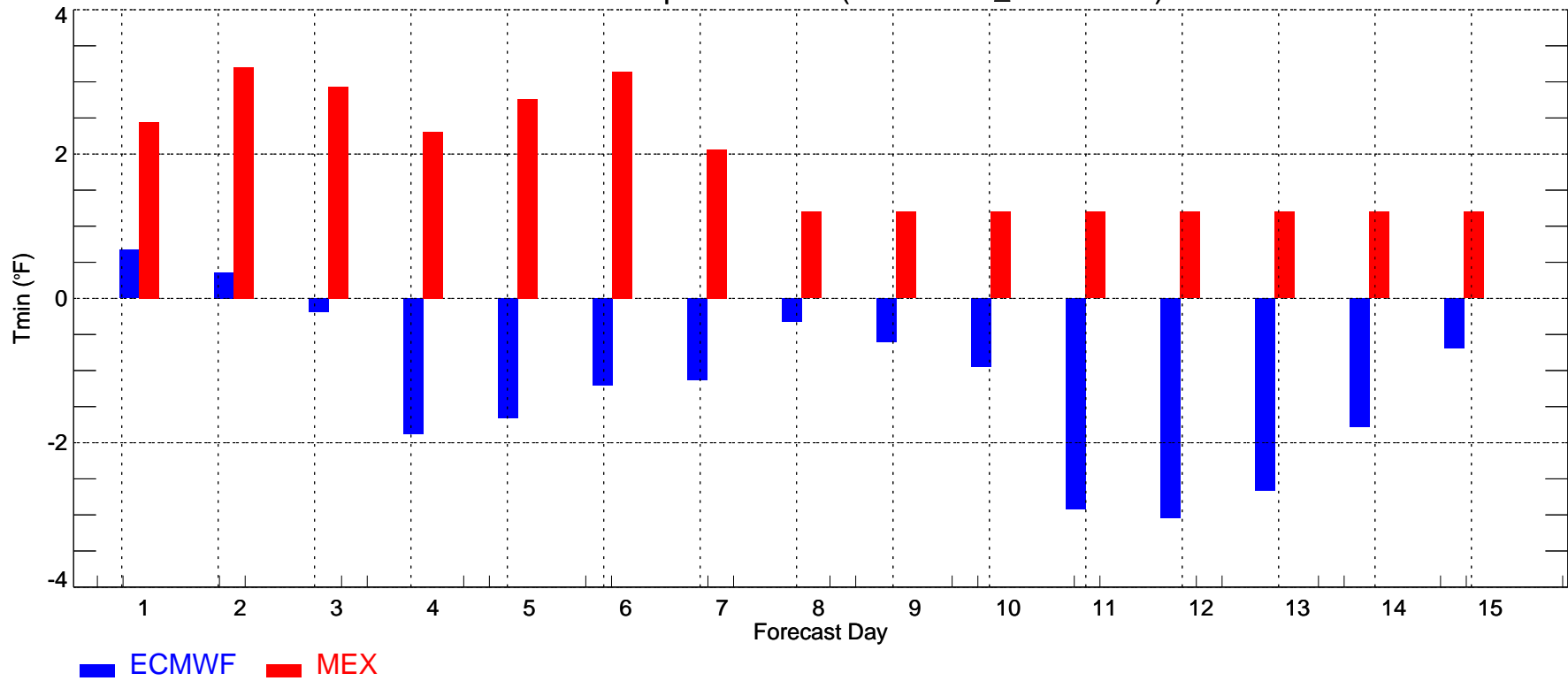
BWI: Min Temperature Bias (2007-11-01_2007-11-30)



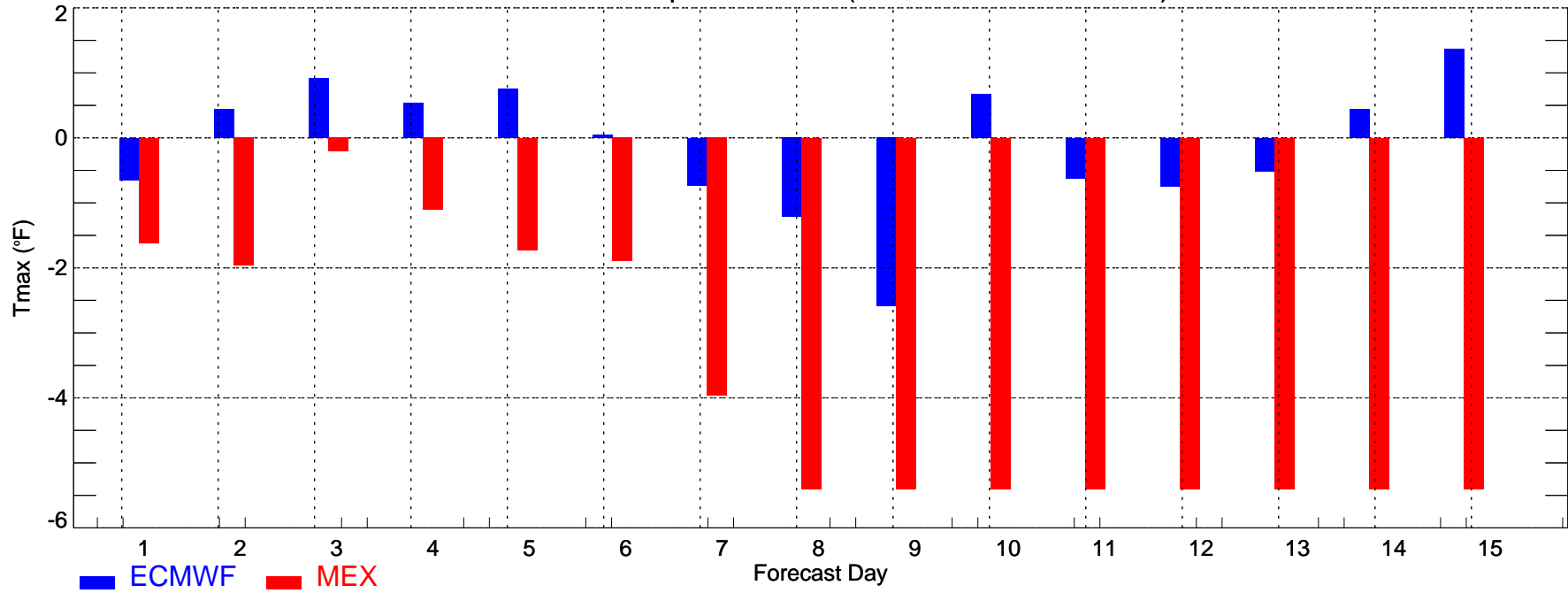
CVG: Max Temperature Bias (2007-11-01_2007-11-30)



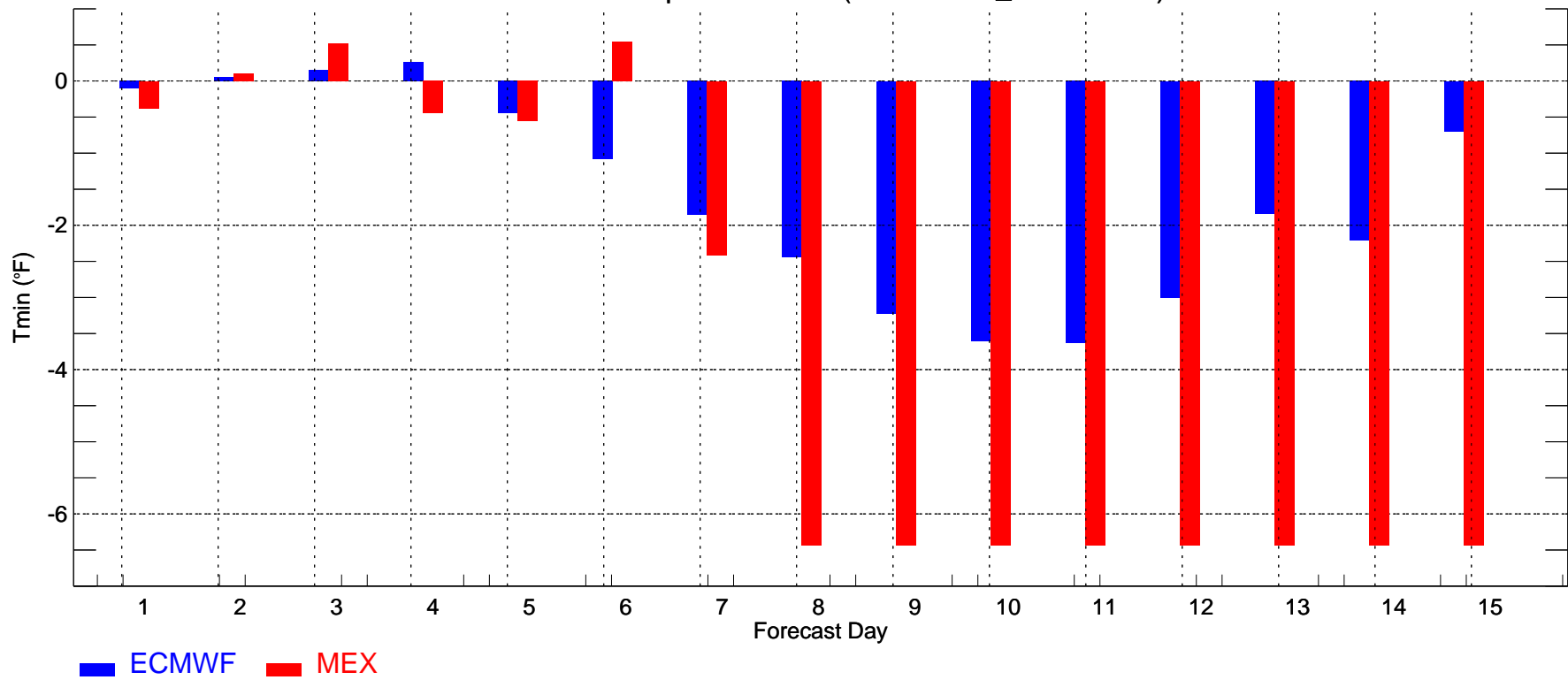
CVG: Min Temperature Bias (2007-11-01_2007-11-30)



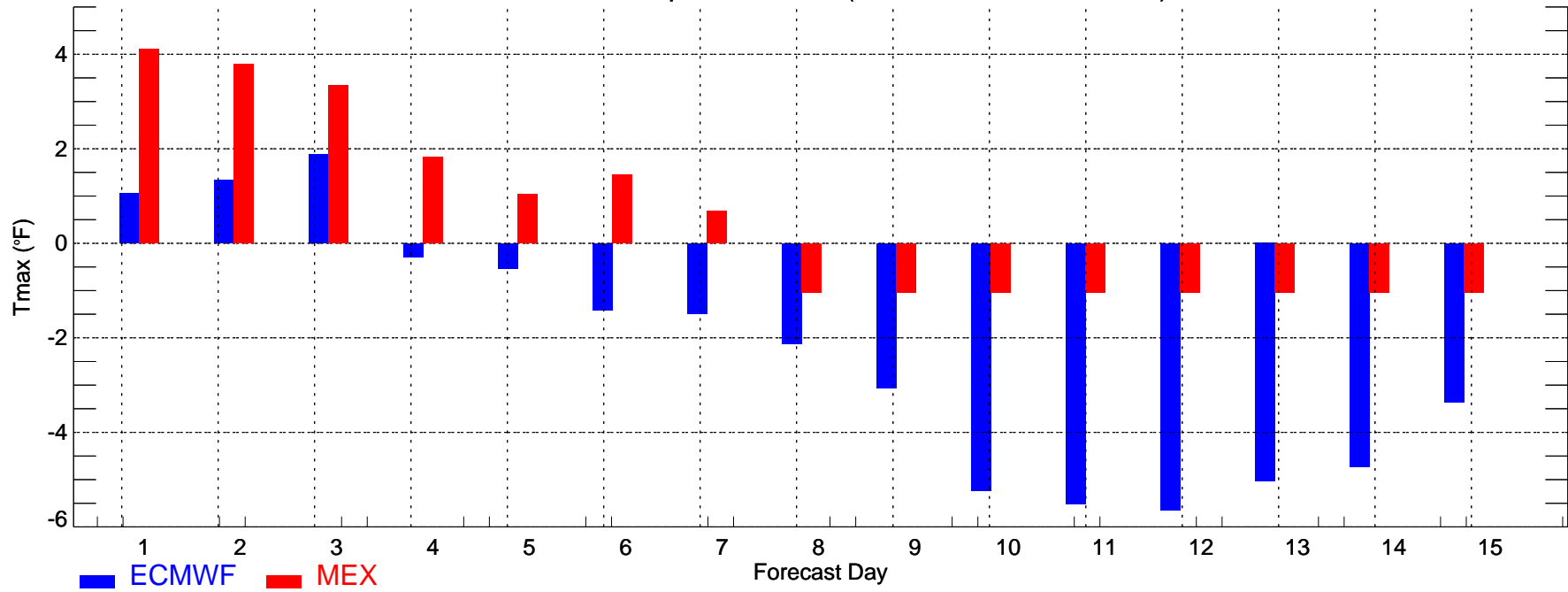
DFW: Max Temperature Bias (2007-11-01_2007-11-30)



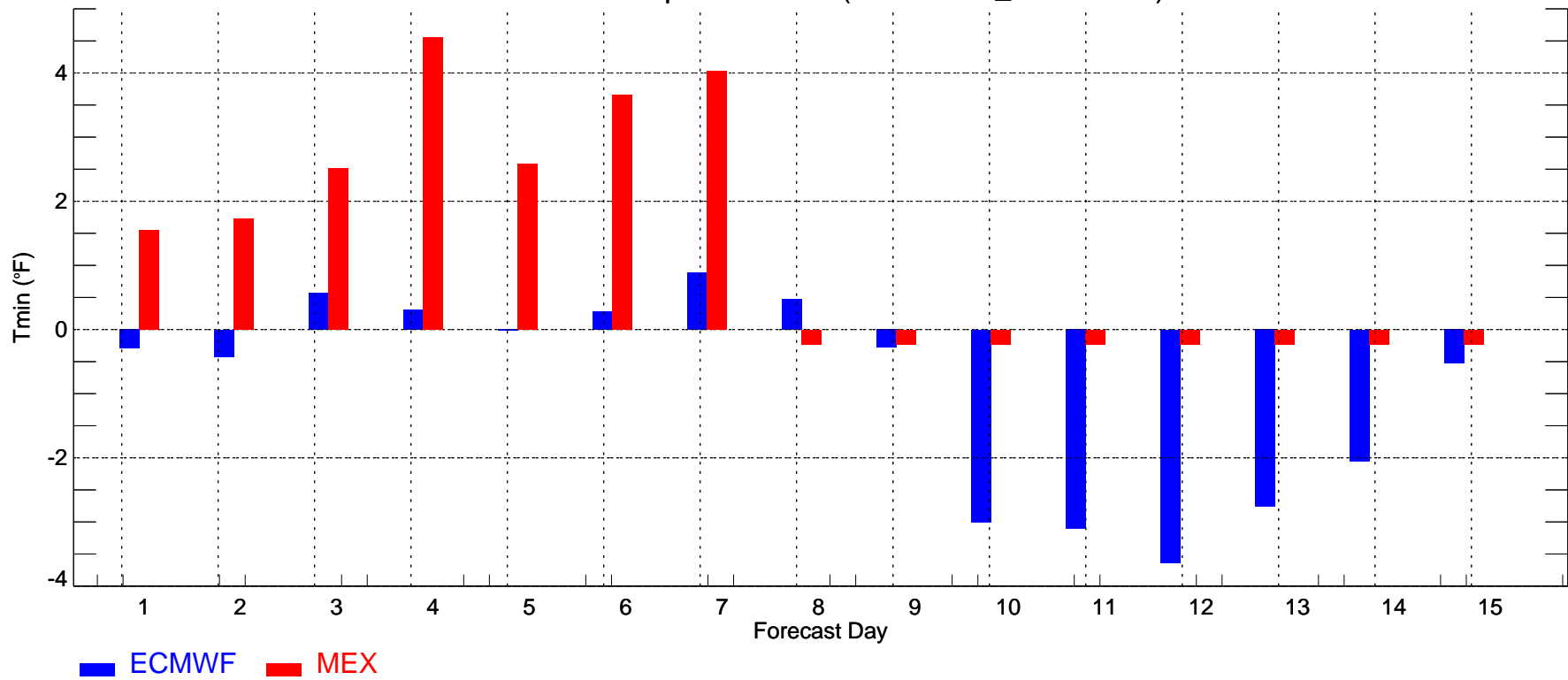
DFW: Min Temperature Bias (2007-11-01_2007-11-30)



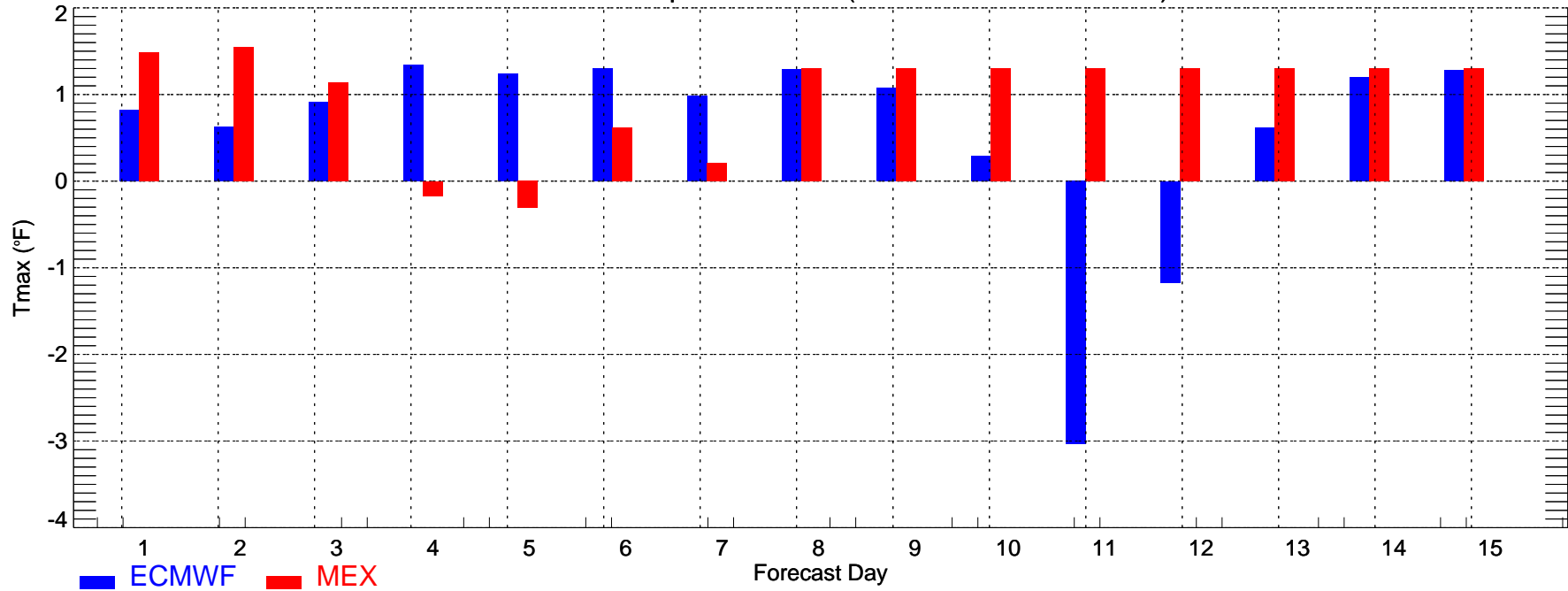
DSM: Max Temperature Bias (2007-11-01_2007-11-30)



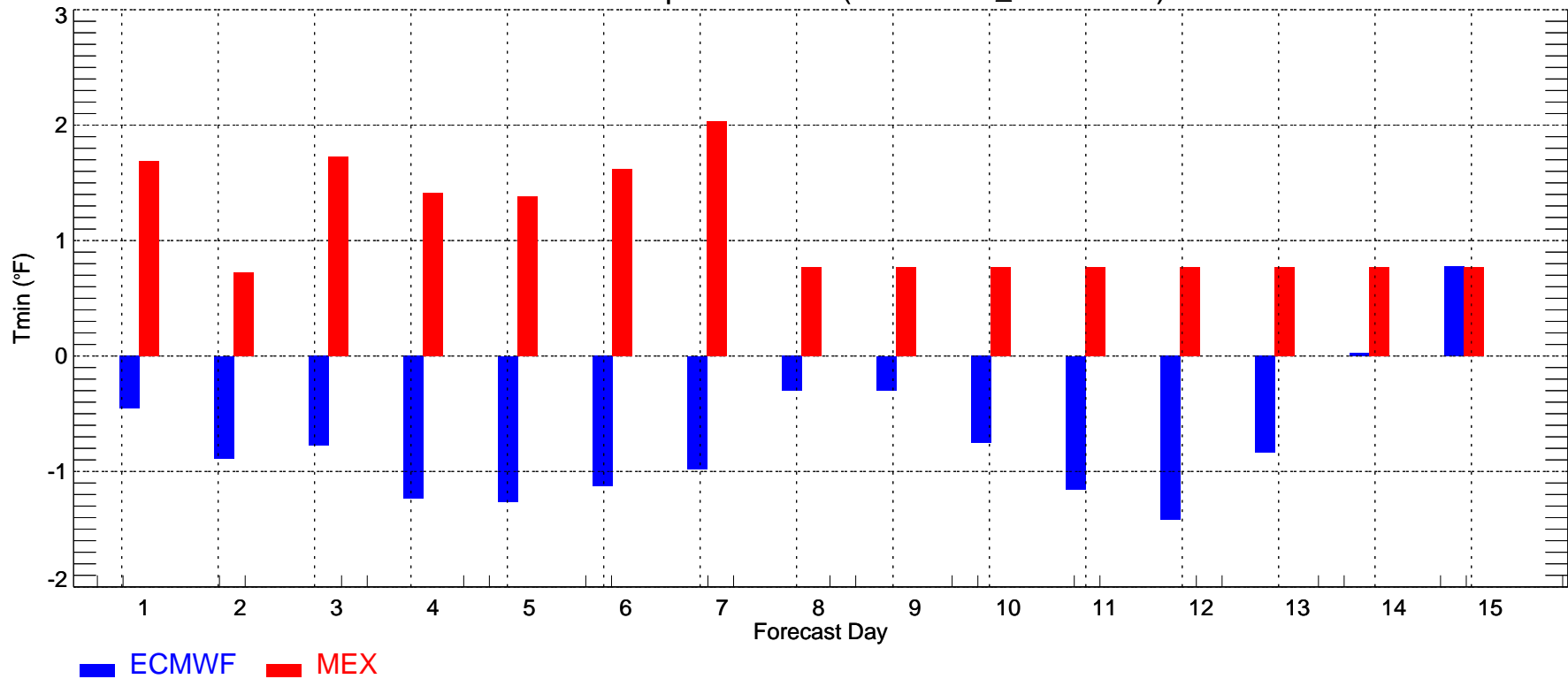
DSM: Min Temperature Bias (2007-11-01_2007-11-30)



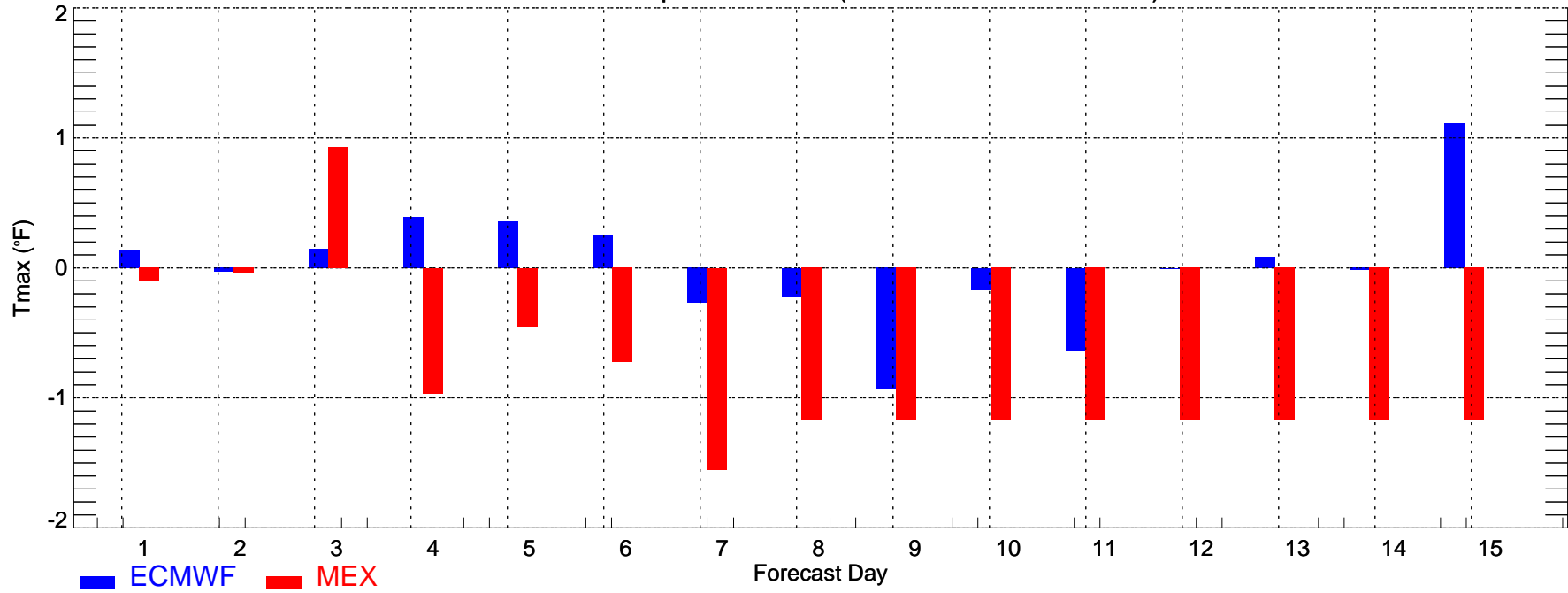
DTW: Max Temperature Bias (2007-11-01_2007-11-30)



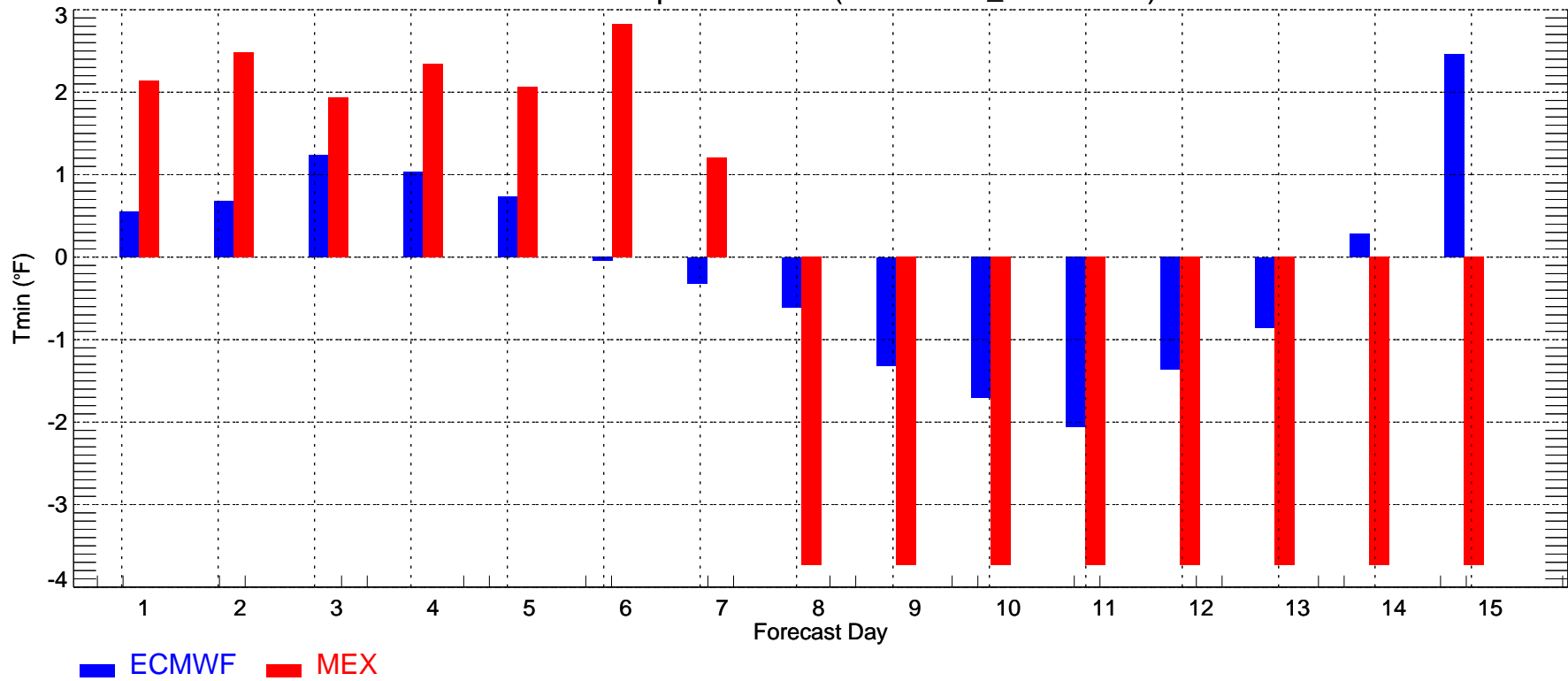
DTW: Min Temperature Bias (2007-11-01_2007-11-30)



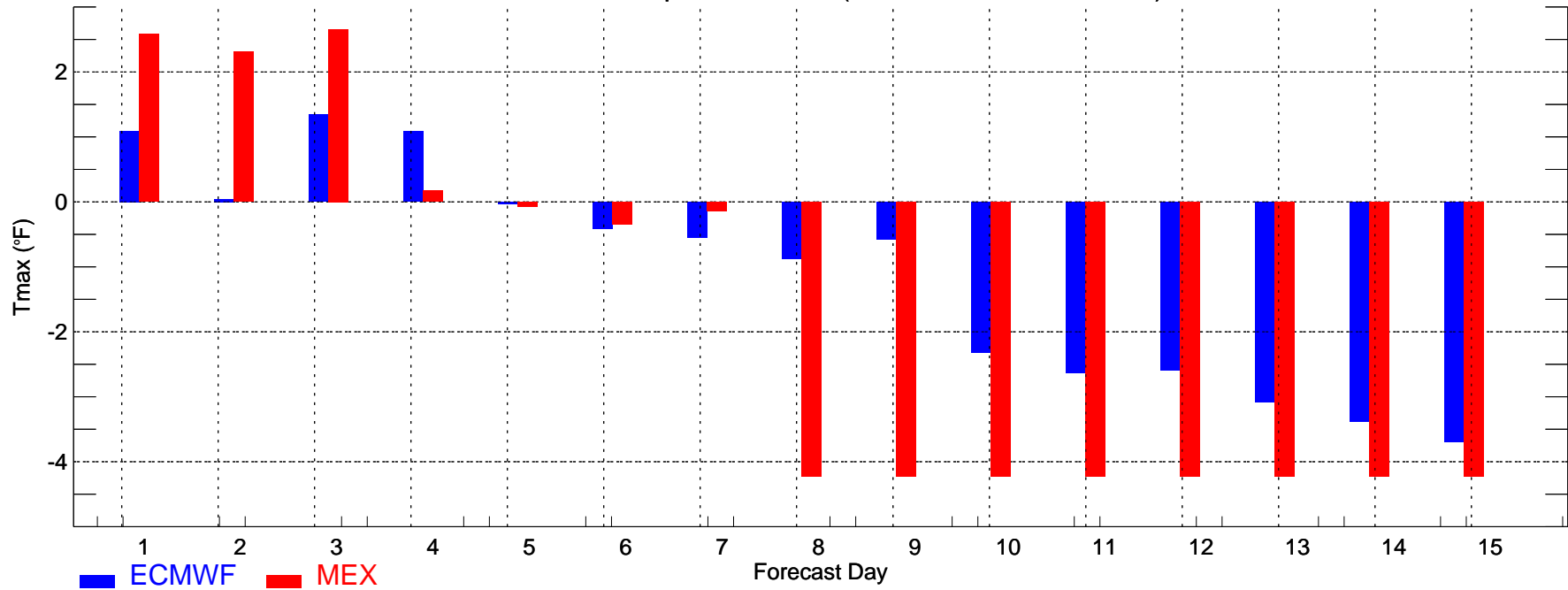
IAH: Max Temperature Bias (2007-11-01_2007-11-30)



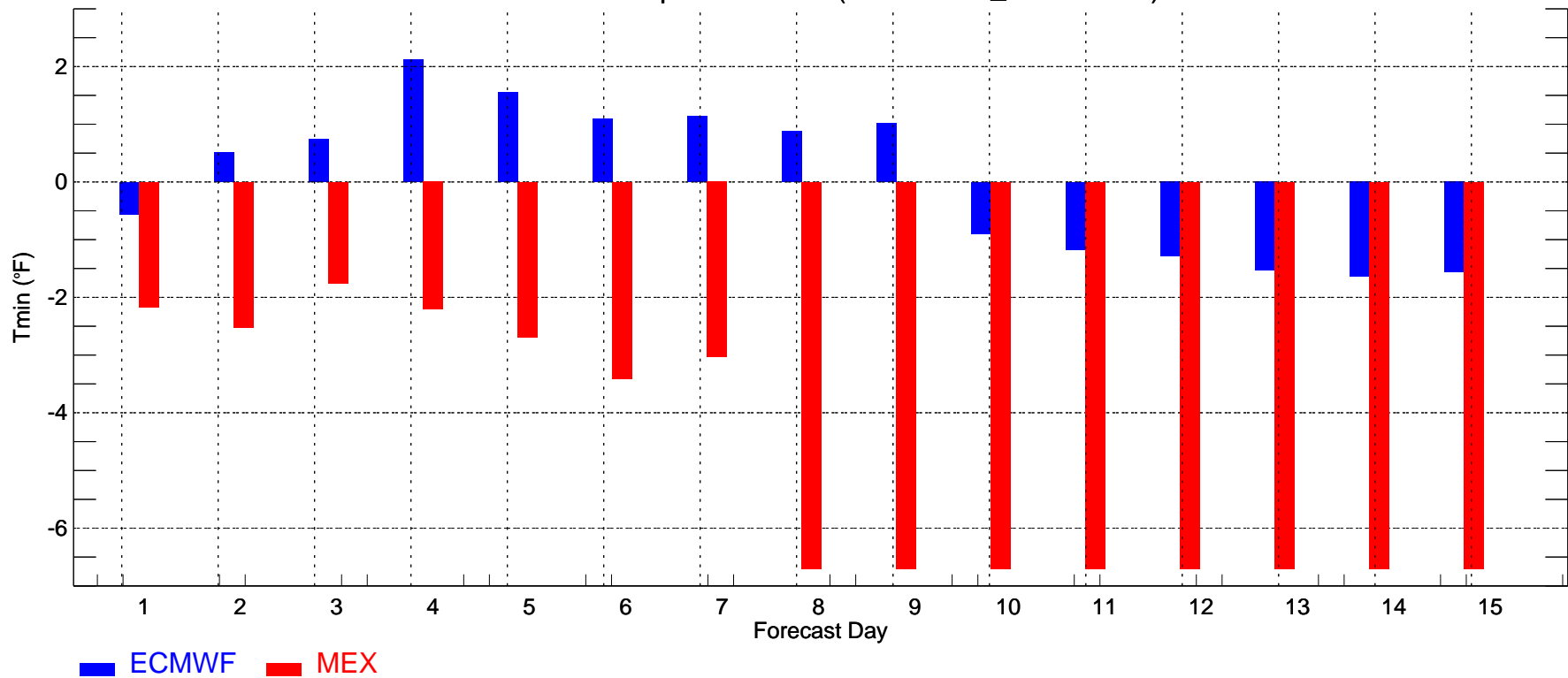
IAH: Min Temperature Bias (2007-11-01_2007-11-30)



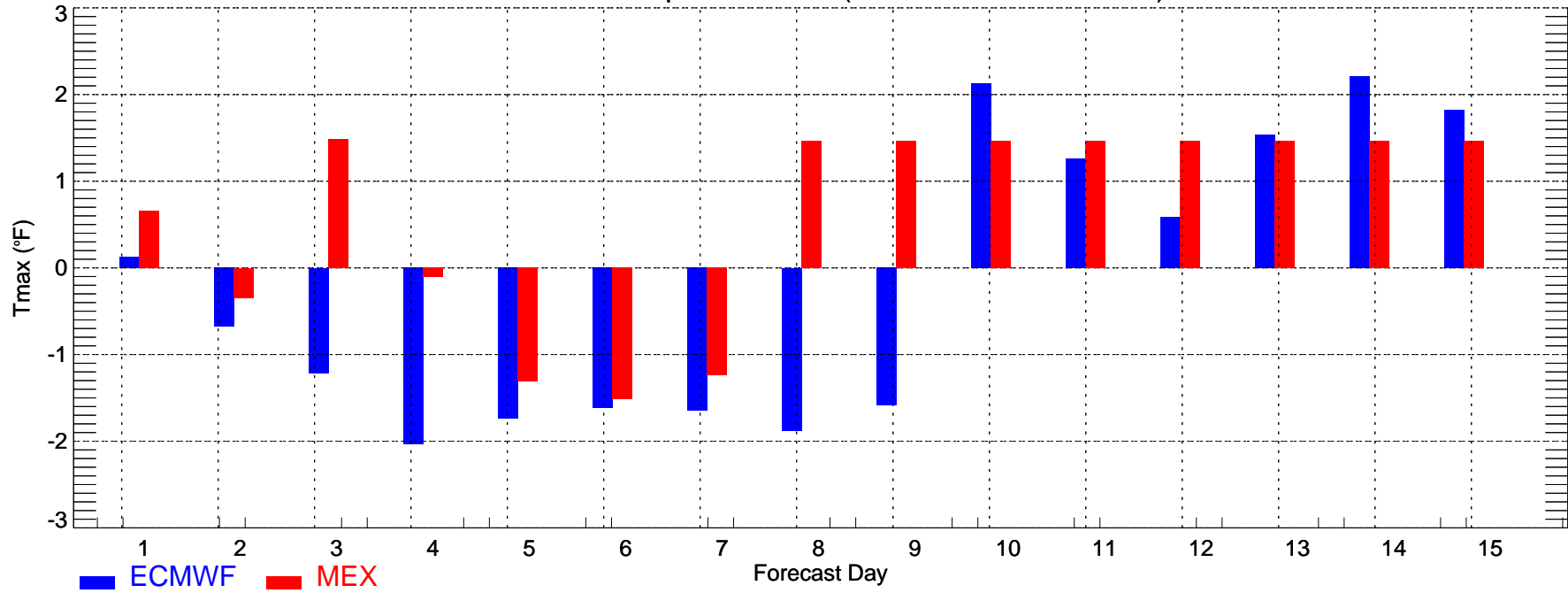
LAS: Max Temperature Bias (2007-11-01_2007-11-30)



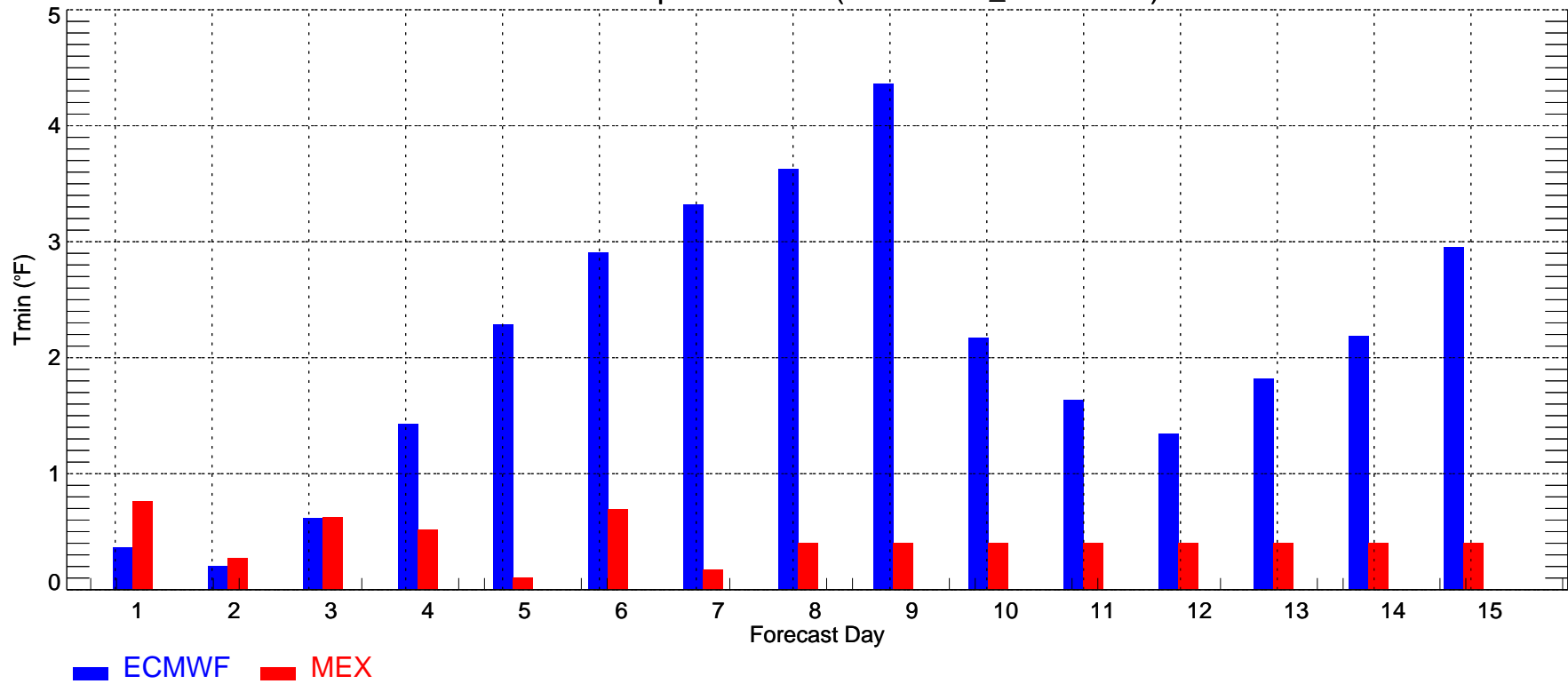
LAS: Min Temperature Bias (2007-11-01_2007-11-30)



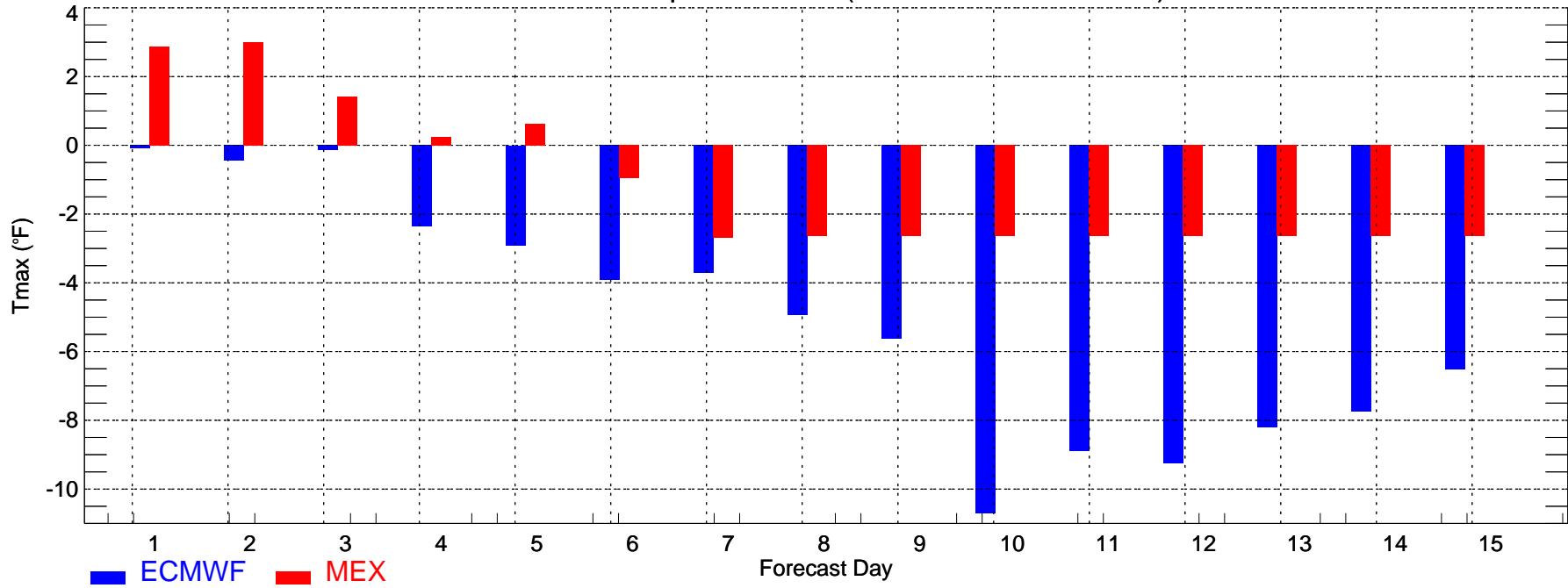
LGA: Max Temperature Bias (2007-11-01_2007-11-30)



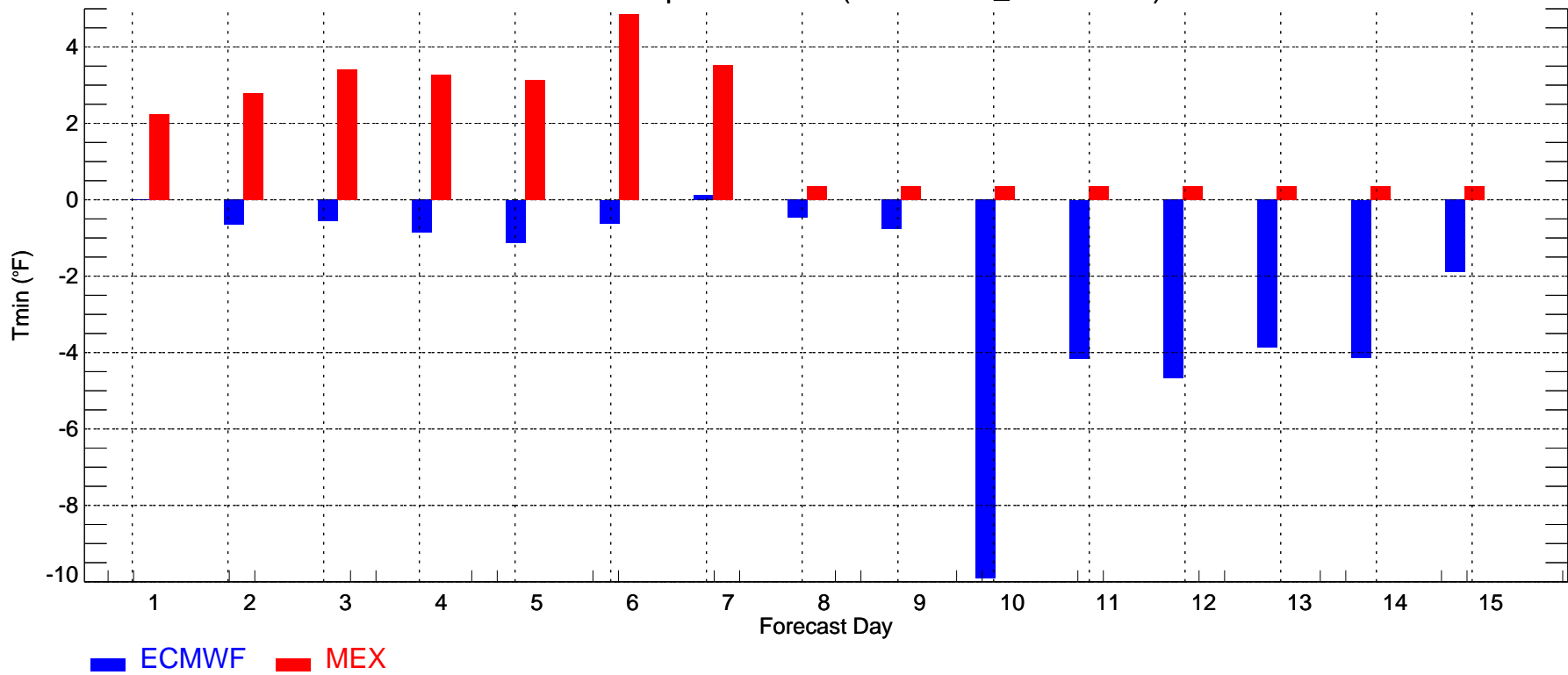
LGA: Min Temperature Bias (2007-11-01_2007-11-30)



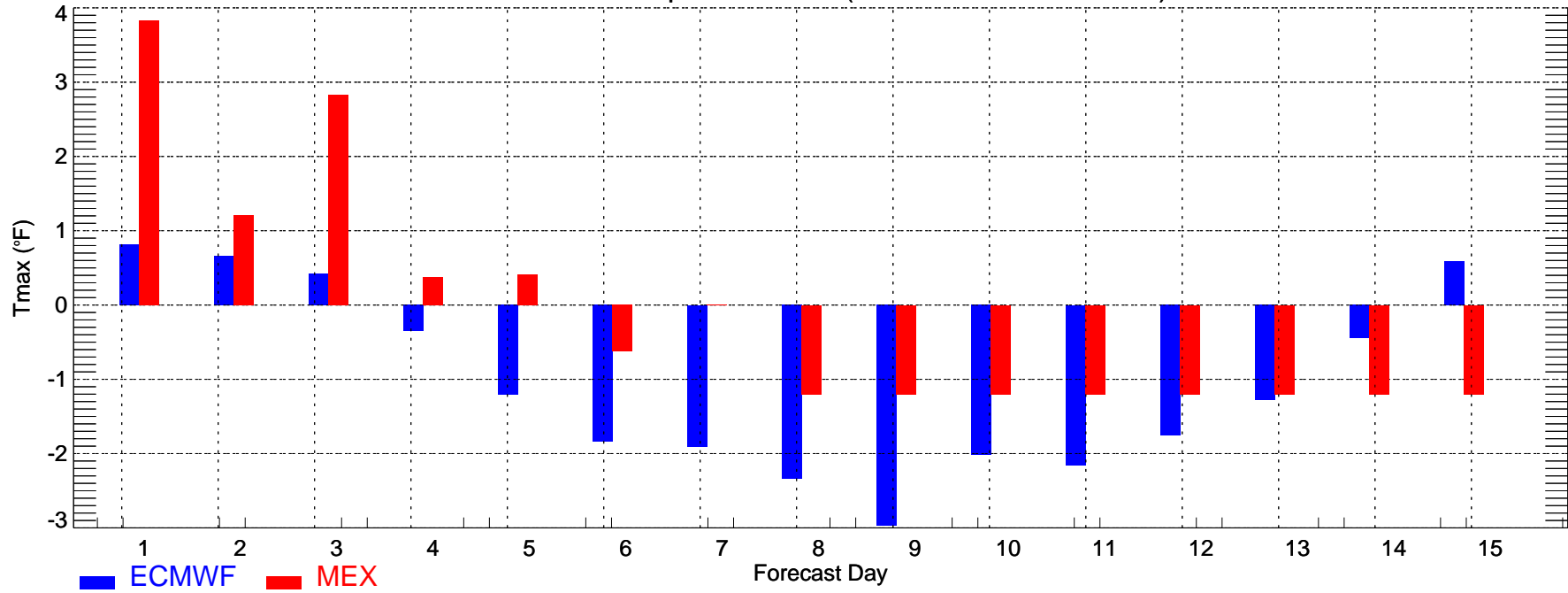
MCI: Max Temperature Bias (2007-11-01_2007-11-30)



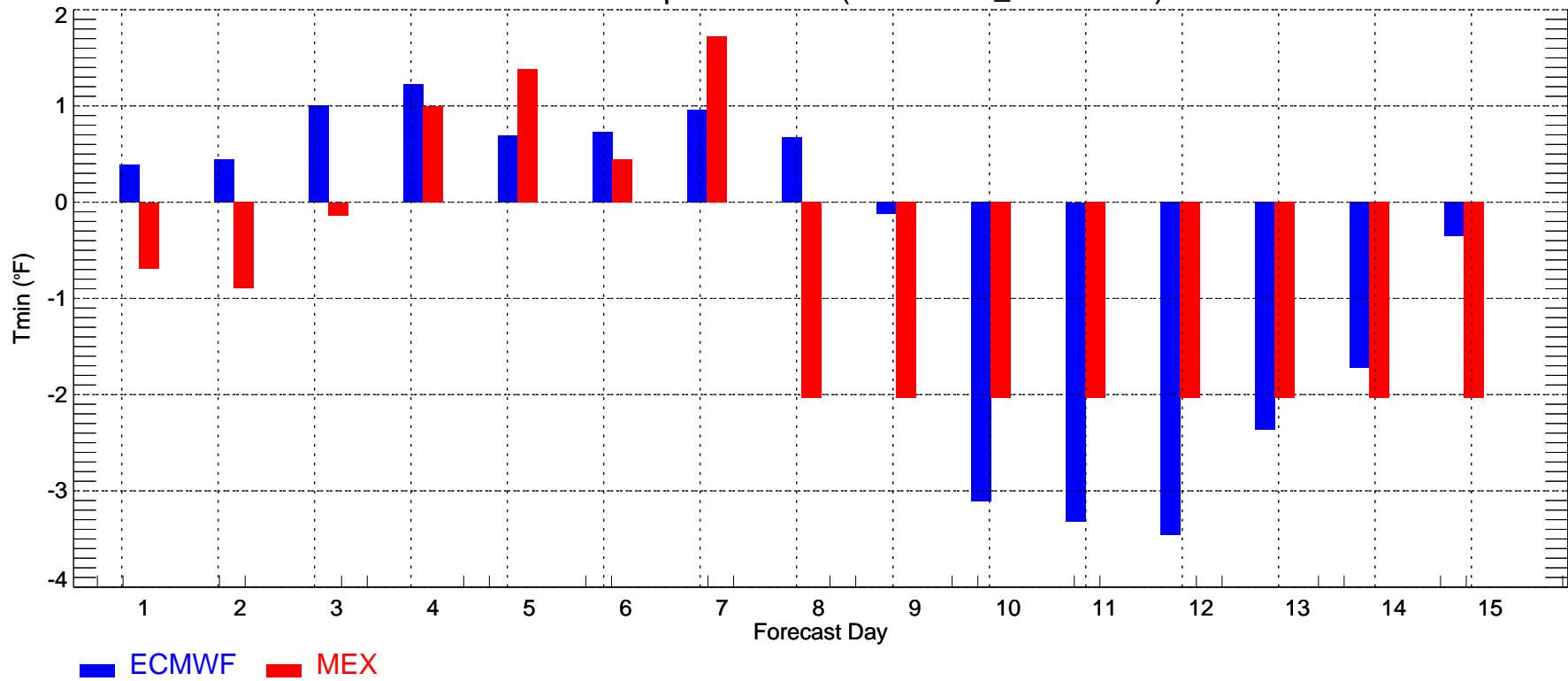
MCI: Min Temperature Bias (2007-11-01_2007-11-30)



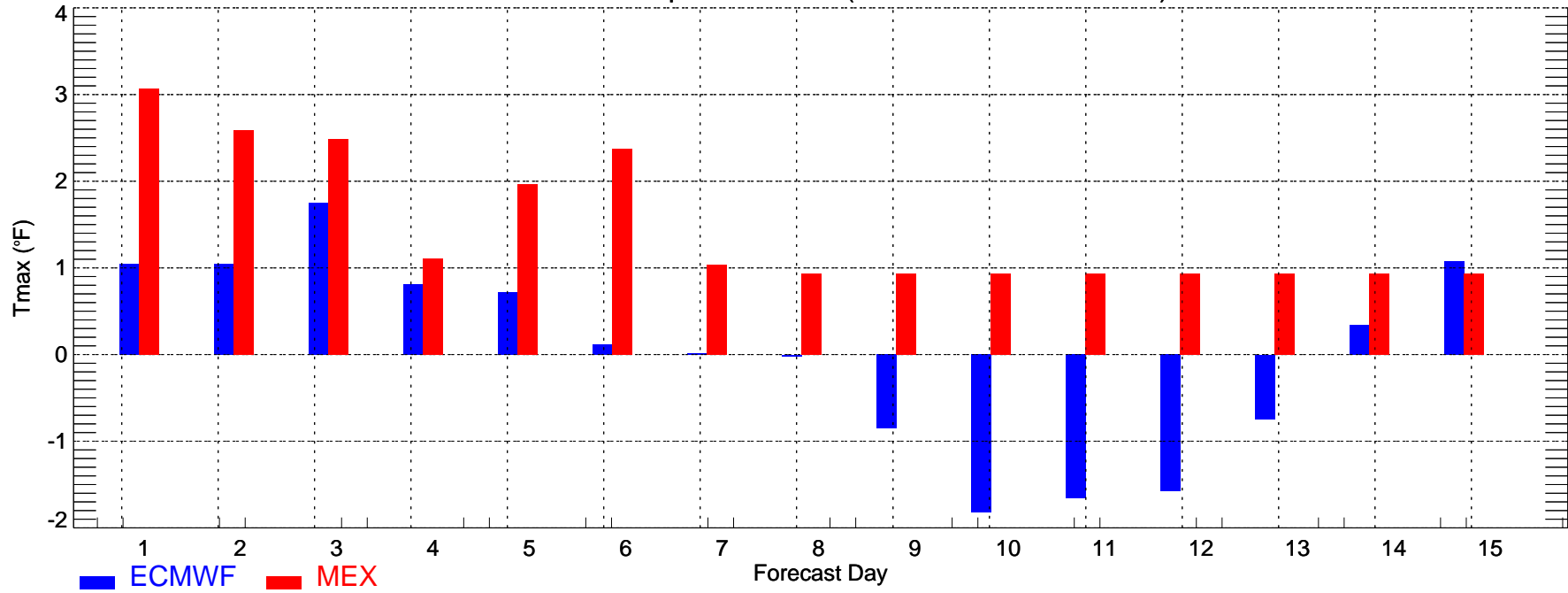
MSP: Max Temperature Bias (2007-11-01_2007-11-30)



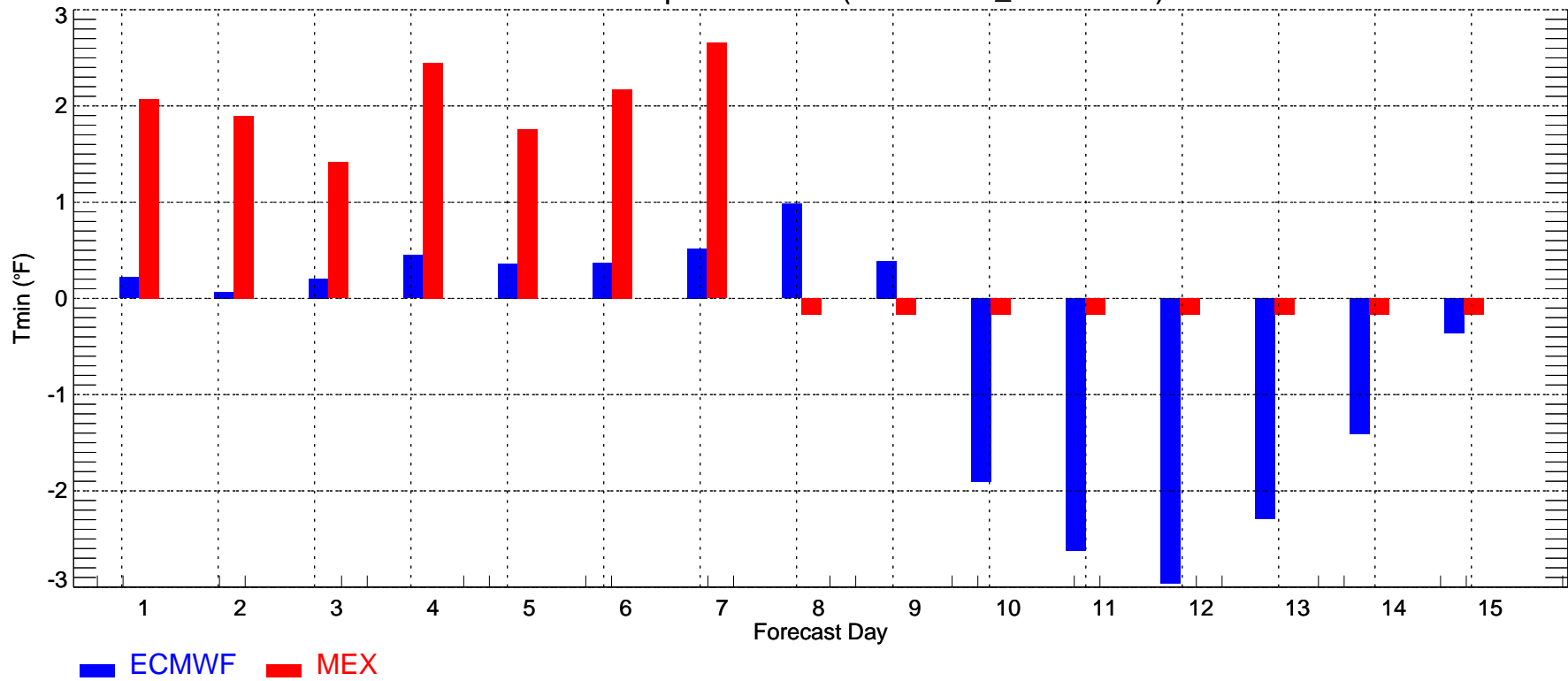
MSP: Min Temperature Bias (2007-11-01_2007-11-30)



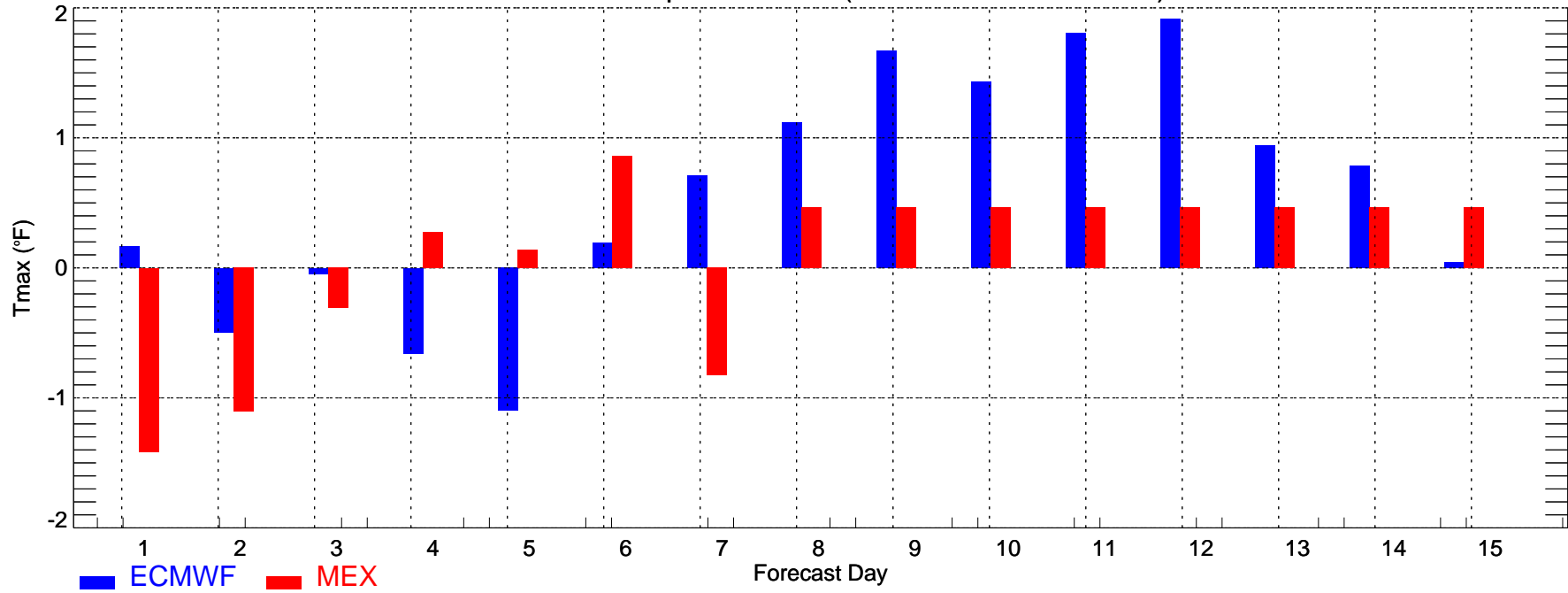
ORD: Max Temperature Bias (2007-11-01_2007-11-30)



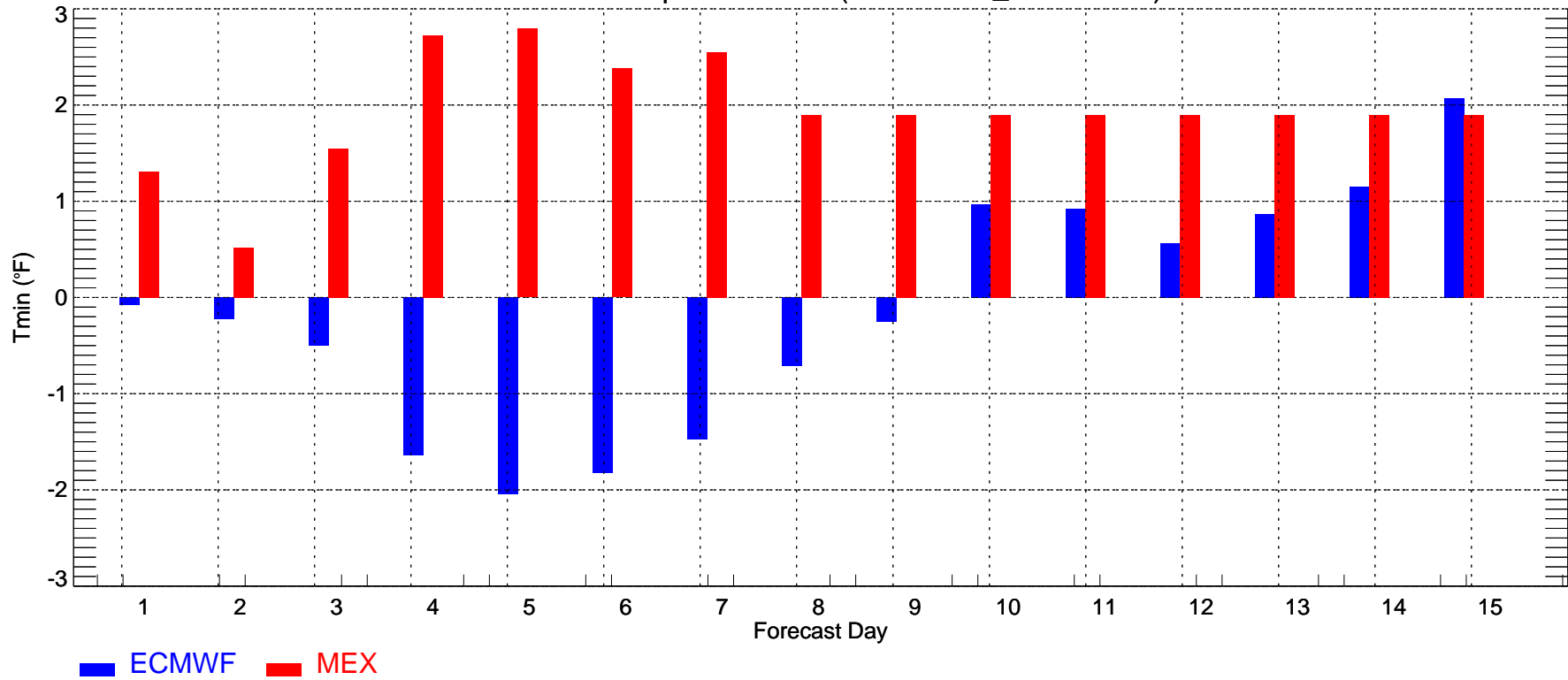
ORD: Min Temperature Bias (2007-11-01_2007-11-30)



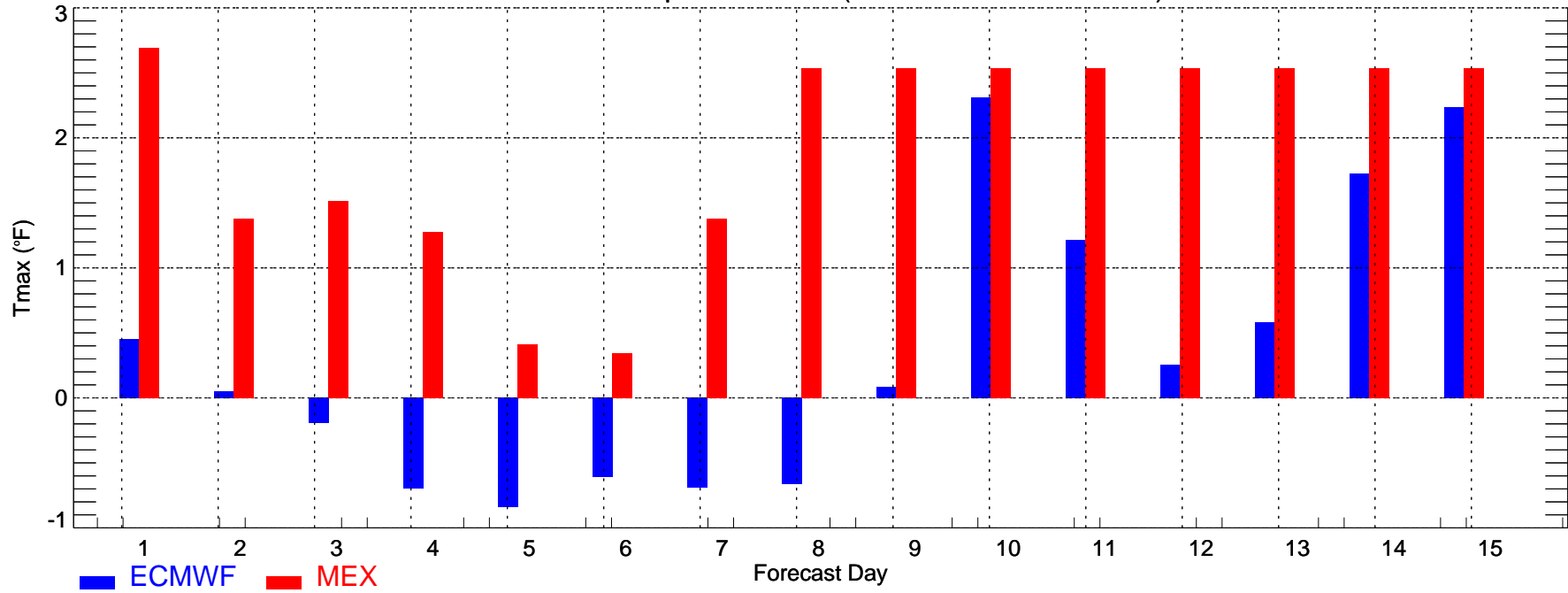
PDX: Max Temperature Bias (2007-11-01_2007-11-30)



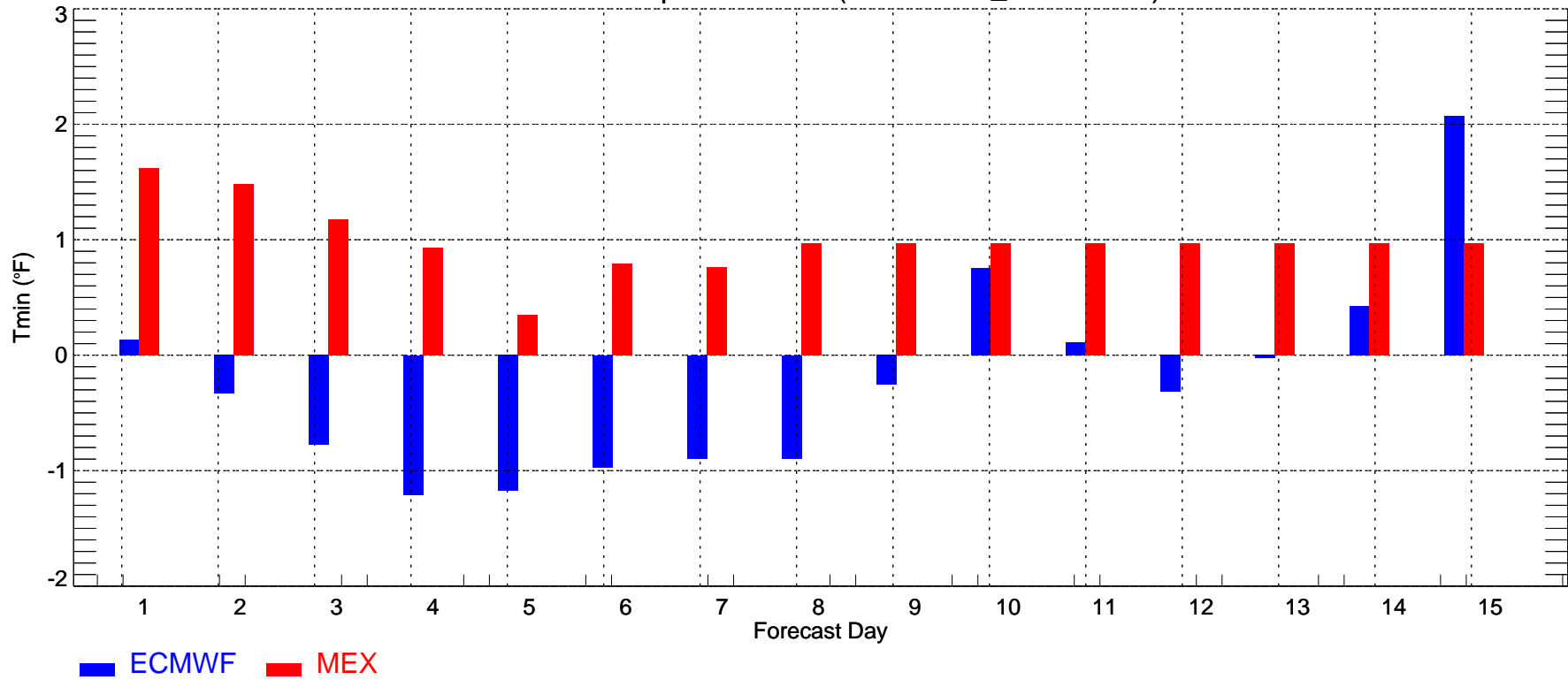
PDX: Min Temperature Bias (2007-11-01_2007-11-30)



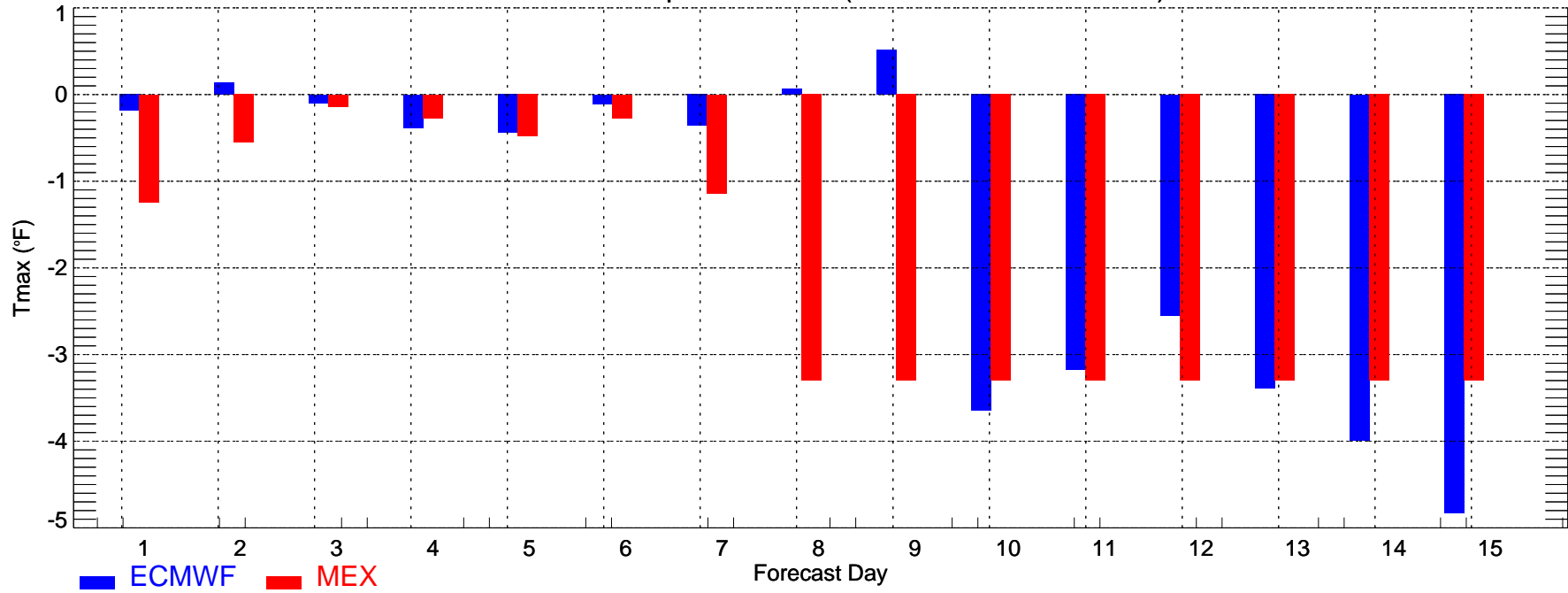
PHL: Max Temperature Bias (2007-11-01_2007-11-30)



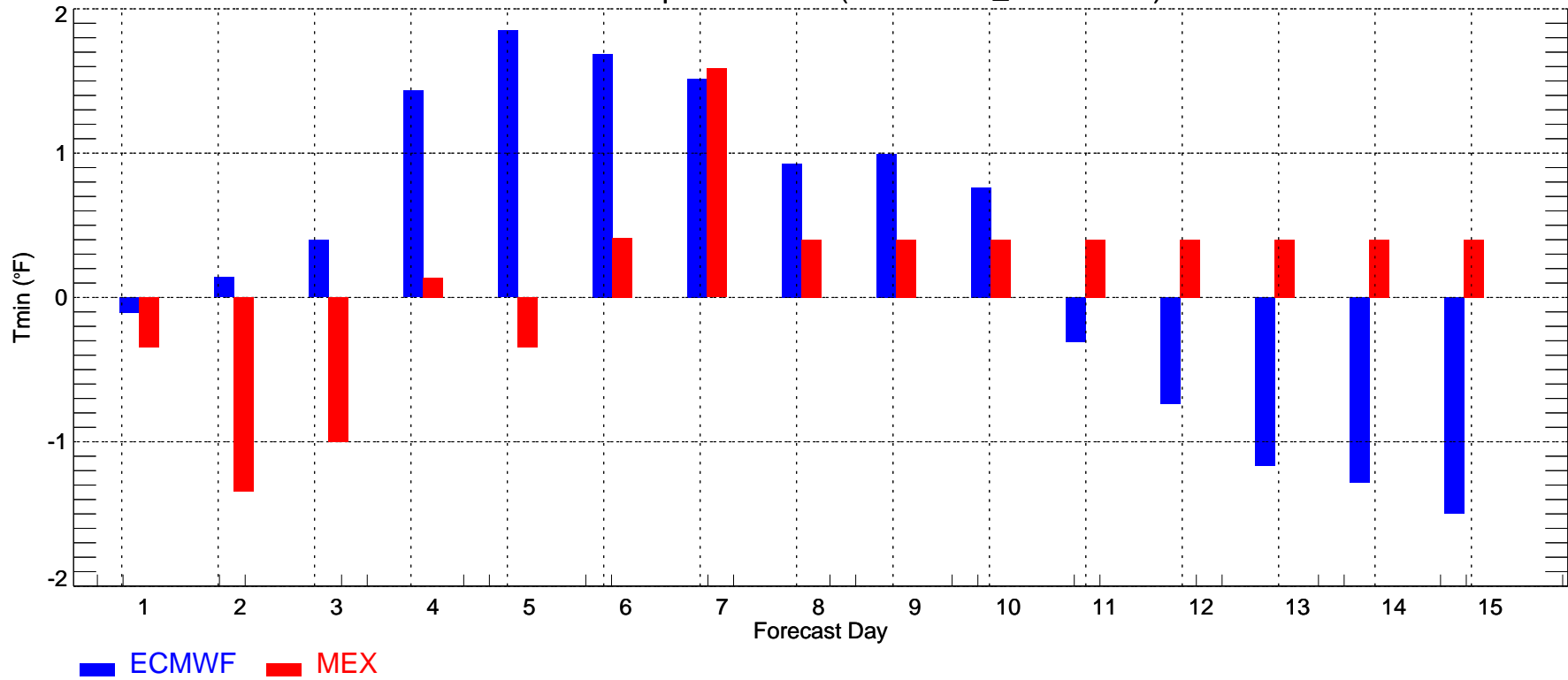
PHL: Min Temperature Bias (2007-11-01_2007-11-30)



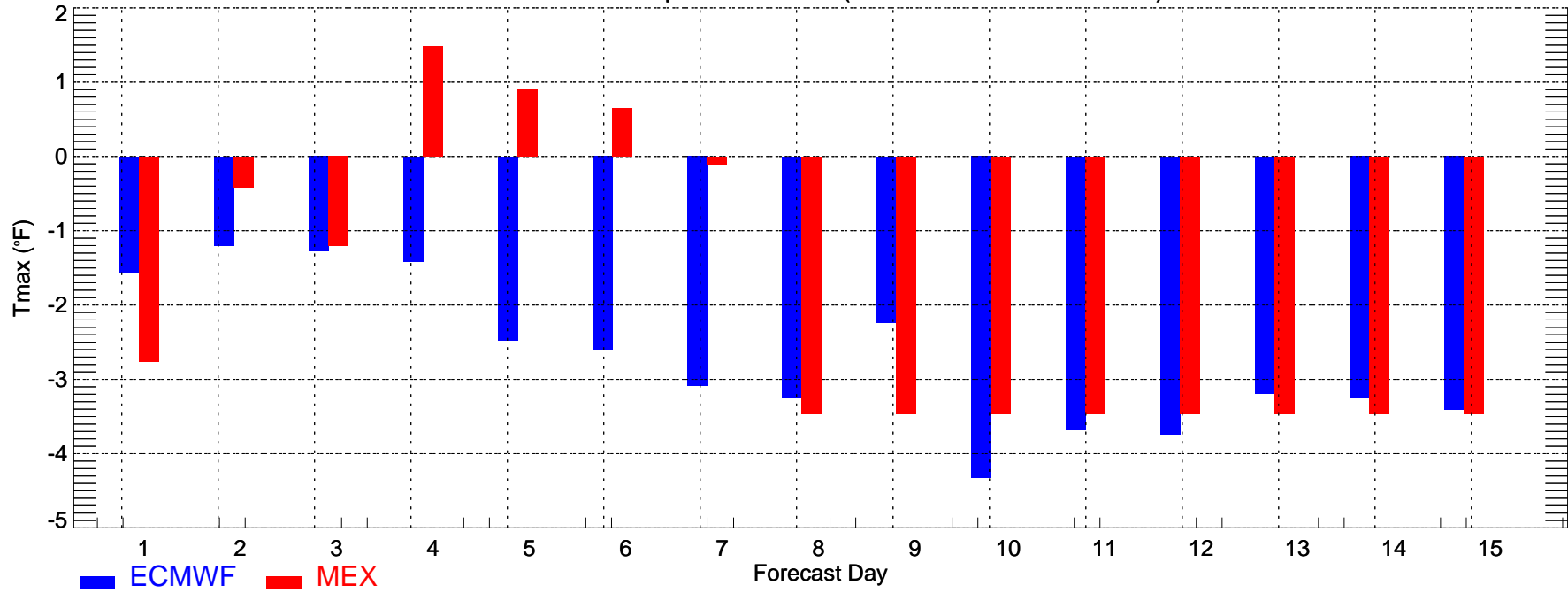
SAC: Max Temperature Bias (2007-11-01_2007-11-30)



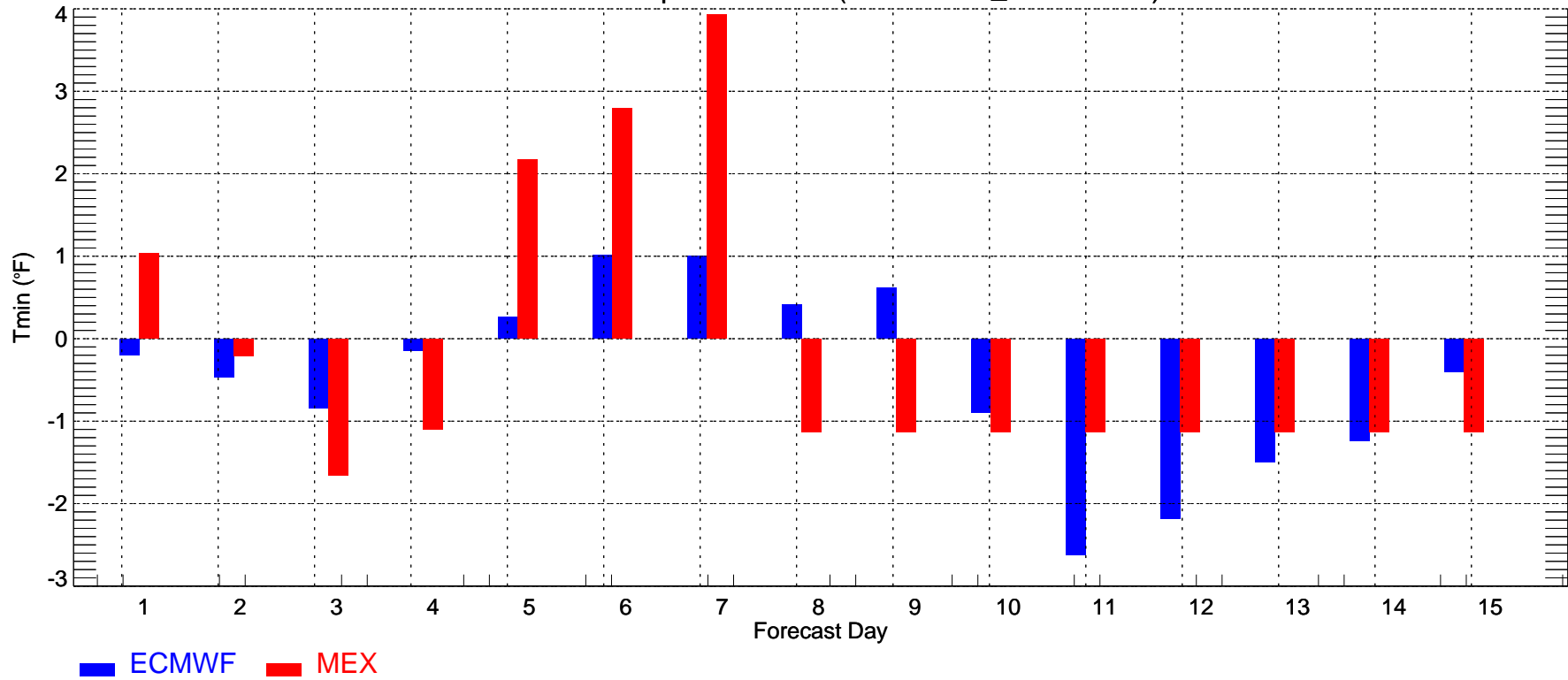
SAC: Min Temperature Bias (2007-11-01_2007-11-30)



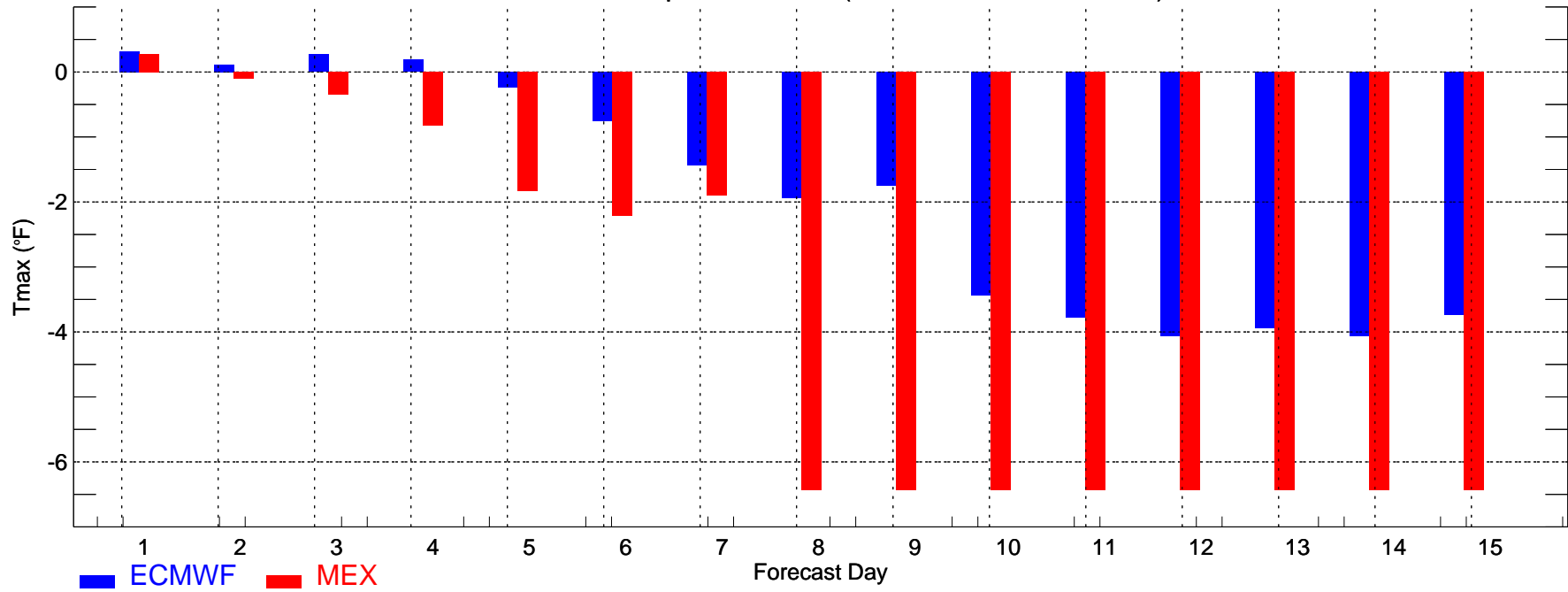
SLC: Max Temperature Bias (2007-11-01_2007-11-30)



SLC: Min Temperature Bias (2007-11-01_2007-11-30)



TUS: Max Temperature Bias (2007-11-01_2007-11-30)



TUS: Min Temperature Bias (2007-11-01_2007-11-30)

