

eCast Monthly External Standard Report for 2008-11-01 ~ 2008-11-30

December 16, 2008

Copyright (c) Atmospheric and Environmental Research (AER), Inc., 2008

AER Proprietary Information --

Release or disclosure only with the expressed written permission of AER

ECMWF Temperature MAE Regional Summary

Max (2008-11-01~2008-11-30)

	Day 1	Day 2	Day 3	Day 4	Day 5	Day 6	Day 7	Day 8	Day 9	Day 10	Day 11	Day 12	Day 13	Day 14	Day 15
CME18	2.7	5.8	7.3	7.8	8.1	8.4	8.5	8.5	8.7	8.6	8.6	8.8	8.9	8.9	8.9
USNW	4.1	5.9	6.5	6.4	6.1	5.4	5.0	5.1	5.4	5.8	5.4	5.5	5.8	5.8	6.0
USNC	2.7	5.9	8.3	9.1	9.7	10.4	10.7	10.6	10.2	9.7	9.5	9.5	9.6	9.6	9.8
USNE	2.7	5.8	7.6	8.5	8.9	9.0	8.9	8.7	9.1	9.0	9.3	9.6	9.9	10.0	9.7
USSE	2.7	5.2	6.7	6.6	6.7	7.0	7.5	7.4	7.3	6.9	7.0	7.3	7.5	7.2	7.0
USSC	2.4	6.1	7.3	7.6	7.7	7.6	7.8	7.8	7.7	7.8	7.8	8.0	8.0	8.0	8.1
USSW	3.0	4.7	6.4	7.1	7.4	7.2	7.1	7.2	7.5	7.5	7.8	7.9	8.0	7.9	7.6

Min (2008-11-01~2008-11-30)

	Day 1	Day 2	Day 3	Day 4	Day 5	Day 6	Day 7	Day 8	Day 9	Day 10	Day 11	Day 12	Day 13	Day 14	Day 15
CME18	2.4	4.9	6.7	7.3	7.4	7.7	7.7	7.8	7.8	7.7	7.8	8.0	8.2	8.4	8.2
USNW	2.9	4.6	5.8	5.8	5.8	5.4	5.2	5.5	5.9	6.5	6.6	6.6	6.6	6.8	6.6
USNC	3.0	5.6	7.2	7.9	8.4	8.7	8.8	8.6	8.7	8.5	8.6	8.6	8.9	9.1	9.0
USNE	2.6	5.4	7.5	8.4	8.9	9.0	8.7	8.5	8.7	9.2	9.5	9.8	10.1	10.5	10.3
USSE	2.6	5.0	8.0	9.3	9.3	9.3	9.2	9.0	8.7	7.8	7.7	8.0	7.9	7.9	7.8
USSC	2.8	5.9	8.3	9.1	9.0	9.1	9.3	9.3	8.7	8.0	8.1	8.0	8.1	8.0	7.9
USSW	3.2	4.1	4.9	5.1	4.8	4.7	4.6	4.7	5.0	5.1	5.1	5.3	5.4	5.6	5.7

USNW: US North West

USNC: US North Central

USNE: US North East

USSE: US South East

USSC: US South Central

USSW: US South West

MEX Temperature MAE Regional Summary

Max (2008-11-01~2008-11-30)

	Day 1	Day 2	Day 3	Day 4	Day 5	Day 6	Day 7	Day 8	Day 9	Day 10	Day 11	Day 12	Day 13	Day 14	Day 15
CME18	3.0	5.1	6.6	6.9	7.2	7.3	7.6	7.2	7.2	7.2	7.2	7.2	7.2	7.2	7.2
USNW	2.7	4.4	5.1	5.5	5.2	4.4	4.7	4.9	4.9	4.9	4.9	4.9	4.9	4.9	4.9
USNC	3.5	5.9	8.0	8.5	8.9	9.3	9.7	9.2	9.2	9.2	9.2	9.2	9.2	9.2	9.2
USNE	3.0	5.7	7.1	7.4	8.0	7.6	7.3	8.2	8.2	8.2	8.2	8.2	8.2	8.2	8.2
USSE	2.8	5.3	6.9	6.8	6.6	6.7	6.3	6.5	6.5	6.5	6.5	6.5	6.5	6.5	6.5
USSC	2.8	5.9	7.1	7.0	7.1	7.4	8.0	6.6	6.6	6.6	6.6	6.6	6.6	6.6	6.6
USSW	2.6	4.5	6.1	6.8	7.0	6.7	6.6	6.1	6.1	6.1	6.1	6.1	6.1	6.1	6.1

Min (2008-11-01~2008-11-30)

	Day 1	Day 2	Day 3	Day 4	Day 5	Day 6	Day 7	Day 8	Day 9	Day 10	Day 11	Day 12	Day 13	Day 14	Day 15
CME18	0.0	3.8	6.1	6.7	6.7	6.9	6.6	6.5	6.5	6.5	6.5	6.5	6.5	6.5	6.5
USNW	0.0	2.5	3.8	4.4	4.7	4.2	3.9	4.9	4.9	4.9	4.9	4.9	4.9	4.9	4.9
USNC	0.0	4.5	6.8	7.1	7.0	7.6	7.4	7.0	7.0	7.0	7.0	7.0	7.0	7.0	7.0
USNE	0.0	4.1	7.1	8.4	8.5	8.7	7.7	7.6	7.6	7.6	7.6	7.6	7.6	7.6	7.6
USSE	0.0	4.6	8.0	9.5	9.3	9.4	9.3	8.6	8.6	8.6	8.6	8.6	8.6	8.6	8.6
USSC	0.0	5.2	8.4	9.6	9.5	9.0	8.3	7.0	7.0	7.0	7.0	7.0	7.0	7.0	7.0
USSW	0.0	3.0	4.1	4.3	4.4	4.2	4.0	4.8	4.8	4.8	4.8	4.8	4.8	4.8	4.8

USNW: US North West

USNC: US North Central

USNE: US North East

USSE: US South East

USSC: US South Central

USSW: US South West

ECMWF Temperature BIAS Regional Summary

Max (2008-11-01~2008-11-30)

	Day 1	Day 2	Day 3	Day 4	Day 5	Day 6	Day 7	Day 8	Day 9	Day 10	Day 11	Day 12	Day 13	Day 14	Day 15
CME18	0.3	-0.3	-0.7	-1.3	-2.2	-3.0	-3.7	-4.3	-4.8	-5.3	-5.6	-6.1	-6.5	-6.8	-7.0
USNW	0.1	0.0	-0.2	-0.5	-0.9	-1.1	-1.5	-1.8	-2.3	-3.4	-3.2	-3.4	-3.9	-4.2	-4.4
USNC	0.2	-0.6	-1.5	-2.3	-3.3	-4.2	-4.9	-5.5	-5.7	-6.0	-6.3	-6.6	-7.0	-7.0	-7.2
USNE	0.4	0.1	-0.1	-1.1	-2.3	-3.4	-4.2	-5.0	-6.0	-5.8	-6.2	-6.6	-6.9	-7.1	-7.3
USSE	0.2	-0.1	-0.9	-1.5	-2.1	-2.8	-3.3	-3.7	-4.3	-4.0	-3.7	-4.0	-4.0	-4.1	-4.0
USSC	0.3	-0.5	-1.0	-1.4	-2.1	-2.9	-3.6	-3.9	-3.8	-4.5	-4.9	-5.3	-5.8	-6.1	-6.3
USSW	0.4	0.2	0.1	-0.2	-0.4	-0.4	-0.7	-1.3	-1.9	-2.7	-3.0	-3.4	-3.6	-4.0	-4.0

Min (2008-11-01~2008-11-30)

	Day 1	Day 2	Day 3	Day 4	Day 5	Day 6	Day 7	Day 8	Day 9	Day 10	Day 11	Day 12	Day 13	Day 14	Day 15
CME18	-0.2	-0.6	-1.2	-1.8	-2.6	-3.2	-3.8	-4.4	-4.9	-5.1	-5.5	-6.0	-6.5	-6.9	-6.8
USNW	-0.4	-0.8	-1.4	-1.8	-2.3	-2.9	-3.2	-3.6	-4.1	-4.9	-4.9	-5.0	-5.2	-5.5	-5.5
USNC	-0.4	-0.8	-1.7	-2.5	-3.6	-4.4	-5.1	-5.5	-6.0	-6.1	-6.3	-6.6	-7.2	-7.8	-7.7
USNE	-0.2	-0.2	-0.5	-1.1	-1.9	-2.9	-3.9	-4.7	-5.5	-6.4	-7.0	-7.6	-7.9	-8.3	-8.5
USSE	-0.2	-0.4	-1.0	-1.8	-2.7	-3.2	-3.5	-3.9	-4.4	-4.1	-3.5	-3.4	-3.5	-3.5	-2.8
USSC	-0.3	-0.7	-1.5	-2.0	-2.5	-3.3	-4.0	-4.8	-4.9	-4.5	-4.7	-5.0	-5.5	-5.7	-5.3
USSW	-0.4	-0.8	-1.1	-1.5	-1.8	-2.1	-2.3	-2.4	-2.8	-3.4	-3.8	-4.2	-4.6	-4.9	-5.0

USNW: US North West

USNC: US North Central

USNE: US North East

USSE: US South East

USSC: US South Central

USSW: US South West

MEX Temperature BIAS Regional Summary

Max (2008-11-01~2008-11-30)

	Day 1	Day 2	Day 3	Day 4	Day 5	Day 6	Day 7	Day 8	Day 9	Day 10	Day 11	Day 12	Day 13	Day 14	Day 15
CME18	1.2	0.5	0.4	-0.9	-1.7	-2.3	-2.8	0.2	0.2	0.2	0.2	0.2	0.2	0.2	0.2
USNW	-0.2	-0.7	-0.7	-1.2	-1.2	-1.0	-2.5	-2.3	-2.3	-2.3	-2.3	-2.3	-2.3	-2.3	-2.3
USNC	2.3	1.3	0.3	-1.2	-2.7	-3.1	-3.0	0.8	0.8	0.8	0.8	0.8	0.8	0.8	0.8
USNE	1.4	0.8	0.7	-0.7	-1.4	-2.2	-2.5	2.8	2.8	2.8	2.8	2.8	2.8	2.8	2.8
USSE	1.2	0.9	1.0	0.4	0.3	0.1	0.2	4.3	4.3	4.3	4.3	4.3	4.3	4.3	4.3
USSC	1.1	1.0	0.9	-0.0	-1.2	-2.8	-3.2	-0.2	-0.2	-0.2	-0.2	-0.2	-0.2	-0.2	-0.2
USSW	0.5	0.1	-0.1	-0.5	-0.5	-0.7	-1.5	-2.3	-2.3	-2.3	-2.3	-2.3	-2.3	-2.3	-2.3

Min (2008-11-01~2008-11-30)

	Day 1	Day 2	Day 3	Day 4	Day 5	Day 6	Day 7	Day 8	Day 9	Day 10	Day 11	Day 12	Day 13	Day 14	Day 15
CME18	0.0	0.6	0.1	-0.1	-0.9	-1.6	-2.0	-1.5	-1.5	-1.5	-1.5	-1.5	-1.5	-1.5	-1.5
USNW	0.0	0.0	-0.6	-0.7	-1.1	-1.6	-1.9	-3.4	-3.4	-3.4	-3.4	-3.4	-3.4	-3.4	-3.4
USNC	0.0	0.9	0.4	-0.1	-1.0	-1.8	-2.3	-0.9	-0.9	-0.9	-0.9	-0.9	-0.9	-0.9	-0.9
USNE	0.0	0.5	0.1	-0.2	-1.0	-1.5	-2.5	-0.7	-0.7	-0.7	-0.7	-0.7	-0.7	-0.7	-0.7
USSE	0.0	1.3	0.7	0.5	0.8	0.9	0.9	4.3	4.3	4.3	4.3	4.3	4.3	4.3	4.3
USSC	0.0	2.7	2.8	2.9	2.6	1.4	0.2	1.0	1.0	1.0	1.0	1.0	1.0	1.0	1.0
USSW	0.0	-0.6	-1.0	-1.5	-1.9	-1.9	-1.8	-4.0	-4.0	-4.0	-4.0	-4.0	-4.0	-4.0	-4.0

USNW: US North West

USNC: US North Central

USNE: US North East

USSE: US South East

USSC: US South Central

USSW: US South West

ECMWF Temperature MAE in CME18

Max (2008-11-01~2008-11-30)

	Day 1	Day 2	Day 3	Day 4	Day 5	Day 6	Day 7	Day 8	Day 9	Day 10	Day 11	Day 12	Day 13	Day 14	Day 15
ATL	2.9	5.6	6.9	7.0	7.0	7.4	7.7	6.9	6.8	7.4	7.4	7.7	7.9	7.5	7.2
BOS	2.6	5.7	8.1	9.2	9.1	9.2	9.5	9.3	10.0	10.3	10.4	10.8	11.4	11.7	11.4
BWI	2.9	6.7	7.5	7.3	7.3	7.8	7.5	7.9	8.8	8.8	9.0	9.4	9.6	9.7	9.8
CVG	1.7	5.2	7.6	9.1	9.0	9.8	11.3	10.8	10.6	9.9	10.1	9.9	10.2	10.0	10.0
DFW	1.4	7.0	7.0	8.4	9.4	8.9	7.9	7.8	8.3	7.9	8.2	8.3	8.4	8.3	8.2
DSM	2.5	7.0	9.1	9.2	10.6	11.5	11.7	11.9	11.2	10.7	10.1	10.0	10.1	10.2	10.6
DTW	3.1	4.7	6.0	7.0	8.0	9.3	9.1	9.1	8.8	8.1	7.9	8.0	8.1	8.2	8.0
IAH	2.4	5.5	6.4	6.9	6.6	6.7	7.2	8.0	8.2	7.9	7.8	8.4	8.6	8.5	8.6
LAS	2.6	5.0	5.9	6.2	6.4	6.6	6.9	7.1	8.0	9.1	9.2	9.4	9.3	9.4	9.0
LGA	2.6	5.1	6.9	7.7	8.1	8.5	8.2	8.0	8.7	8.7	9.3	9.7	10.1	10.1	9.8
MCI	2.4	7.5	9.0	9.1	10.7	10.7	11.5	11.6	11.3	10.8	10.6	10.4	10.5	10.9	11.4
MSP	2.4	5.5	8.2	8.0	9.0	10.1	10.2	10.2	9.5	9.3	9.1	9.0	9.3	9.2	9.6
ORD	2.4	5.0	7.3	8.7	9.0	10.1	10.7	10.7	9.8	8.9	8.7	8.6	8.8	8.6	8.8
PDX	5.6	6.3	7.1	7.1	6.3	4.9	4.3	4.4	4.6	5.5	5.1	5.2	5.4	5.4	5.5
PHL	2.6	5.5	7.0	7.3	7.7	8.2	8.2	8.2	9.1	8.8	8.7	9.2	9.4	9.5	9.1
SAC	2.5	3.9	4.9	5.8	6.1	6.4	6.2	5.9	6.2	5.8	5.9	5.8	5.7	5.5	5.3
SLC	4.1	7.3	8.7	8.5	8.1	7.5	7.1	6.6	6.9	7.2	7.1	7.5	7.8	8.4	8.6
TUS	2.3	5.3	7.2	8.3	7.7	6.7	7.0	8.1	9.1	9.9	10.0	10.2	9.8	9.2	8.5

Min (2008-11-01~2008-11-30)

	Day 1	Day 2	Day 3	Day 4	Day 5	Day 6	Day 7	Day 8	Day 9	Day 10	Day 11	Day 12	Day 13	Day 14	Day 15
ATL	2.2	5.2	6.9	8.0	7.8	8.1	7.4	7.5	7.2	6.8	6.9	7.2	7.2	7.4	7.2
BOS	2.2	4.7	7.1	8.3	8.9	9.1	9.4	9.6	9.4	9.7	9.9	10.3	11.0	11.4	10.9
BWI	2.6	4.8	7.8	8.5	8.9	9.2	8.8	8.2	8.6	9.3	9.7	10.1	10.0	10.0	10.0
CVG	2.4	4.9	6.7	7.2	7.6	8.0	8.3	8.5	8.9	8.5	8.4	8.3	8.3	8.6	8.0
DFW	1.9	5.8	7.3	8.0	8.1	8.6	9.1	9.4	8.8	8.1	8.0	7.9	8.2	8.4	8.2
DSM	2.3	5.4	7.4	8.3	8.9	9.8	9.8	9.8	9.3	8.7	8.8	8.9	9.5	9.5	9.2
DTW	1.9	5.4	6.9	7.4	8.2	8.2	7.5	7.8	8.7	8.4	8.6	8.7	9.0	9.4	9.3
IAH	2.4	6.3	10.0	10.5	9.5	9.1	9.6	10.3	9.1	7.8	8.1	8.0	7.9	7.8	7.8
LAS	2.0	3.5	4.7	4.7	4.2	4.3	5.0	4.9	5.0	5.5	5.5	5.7	6.0	6.2	6.6
LGA	2.0	4.5	6.2	7.2	7.7	8.2	7.9	8.2	8.3	8.6	8.6	9.1	9.4	9.7	9.1
MCI	2.0	4.9	6.9	8.1	7.3	9.0	9.7	9.5	9.2	8.9	9.4	9.6	9.9	9.8	9.6
MSP	2.2	5.6	7.8	8.1	8.9	8.9	9.2	8.7	8.3	8.0	8.2	8.4	9.1	9.1	8.8
ORD	2.7	4.9	6.5	6.9	7.8	8.3	9.1	8.8	8.8	8.2	8.1	7.9	8.4	8.5	7.7
PDX	4.2	5.7	6.7	6.7	5.9	5.2	5.2	5.2	5.8	6.4	6.5	6.5	6.7	6.9	7.1
PHL	1.7	4.4	6.6	7.7	8.0	8.5	7.8	7.3	7.8	8.2	8.6	8.8	8.9	9.2	9.0
SAC	2.6	3.3	4.7	5.3	4.9	4.6	4.5	4.9	5.4	5.3	4.9	5.1	5.2	5.4	5.4
SLC	3.2	5.8	6.5	6.6	6.1	5.8	5.2	5.4	6.0	5.8	5.7	5.9	6.2	6.5	6.1
TUS	2.4	3.3	4.3	4.7	4.8	5.5	5.6	5.8	6.4	6.9	6.7	7.2	7.5	7.6	7.7

ECMWF Temperature BIAS in CME18

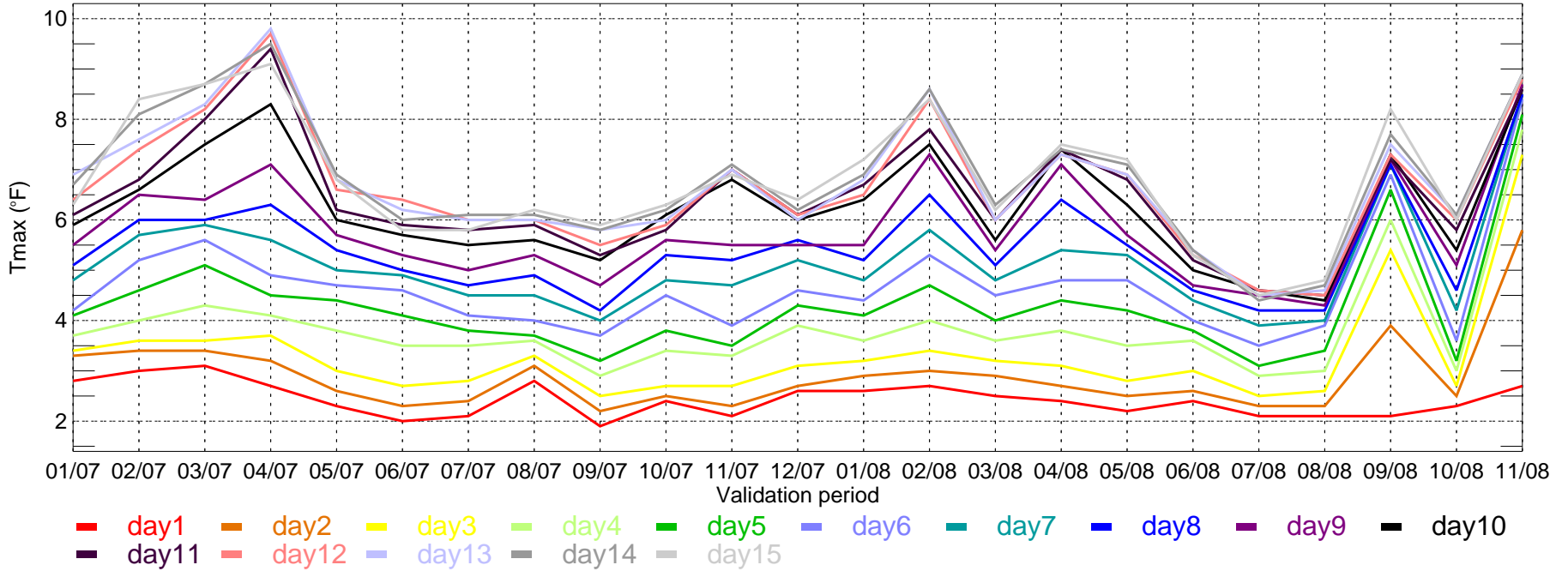
Max (2008-11-01~2008-11-30)

	Day 1	Day 2	Day 3	Day 4	Day 5	Day 6	Day 7	Day 8	Day 9	Day 10	Day 11	Day 12	Day 13	Day 14	Day 15
ATL	0.9	0.3	-0.9	-1.8	-2.5	-3.0	-3.8	-4.3	-4.3	-4.4	-4.4	-5.0	-5.3	-5.5	-5.5
BOS	0.4	0.7	0.6	-0.0	-1.6	-2.8	-3.8	-4.4	-6.1	-6.6	-7.0	-7.7	-8.4	-8.4	-8.9
BWI	-0.3	-1.3	-1.6	-2.5	-3.3	-4.7	-5.5	-6.0	-6.9	-7.0	-7.1	-7.5	-7.6	-8.1	-8.5
CVG	-0.0	-1.3	-2.7	-3.3	-4.0	-5.1	-5.9	-6.5	-6.6	-6.8	-7.5	-7.8	-8.5	-8.2	-8.3
DFW	0.2	-0.9	-1.3	-1.4	-2.3	-3.2	-4.1	-4.5	-3.9	-4.8	-5.5	-5.9	-6.4	-7.0	-6.9
DSM	0.7	-0.1	-0.8	-1.7	-2.9	-4.0	-4.6	-5.0	-5.6	-5.9	-7.2	-8.0	-8.4	-8.7	-8.9
DTW	0.6	0.3	-0.2	-0.8	-1.9	-2.9	-4.0	-4.8	-5.4	-5.1	-4.5	-5.0	-5.1	-5.2	-5.1
IAH	-0.6	-1.3	-1.7	-1.8	-2.9	-4.2	-5.0	-5.7	-5.4	-5.5	-5.9	-6.4	-7.0	-7.3	-7.5
LAS	0.0	-0.6	-0.7	-1.2	-1.5	-1.9	-2.1	-2.4	-3.3	-4.5	-5.2	-5.8	-6.2	-6.9	-7.3
LGA	0.1	0.2	0.3	-0.6	-2.4	-3.5	-4.5	-5.4	-6.6	-6.5	-7.2	-7.8	-8.1	-8.2	-8.6
MCI	0.5	-0.4	-1.0	-2.3	-3.5	-4.3	-5.3	-5.2	-6.1	-7.4	-8.6	-9.1	-9.8	-10.0	-10.5
MSP	0.7	0.1	-0.7	-1.7	-2.8	-4.3	-5.5	-5.7	-5.8	-6.1	-6.6	-7.1	-7.3	-7.5	-8.2
ORD	-0.1	-0.4	-1.4	-2.0	-3.0	-4.1	-5.2	-6.1	-6.2	-6.1	-6.1	-6.9	-7.3	-7.3	-7.5
PDX	-0.2	-0.3	0.2	-0.2	-0.6	-0.5	-0.8	-1.0	-1.6	-4.0	-3.5	-4.1	-4.4	-4.4	-4.5
PHL	0.5	-0.1	-0.4	-1.5	-3.0	-4.2	-5.0	-5.8	-6.4	-6.1	-6.3	-6.8	-6.9	-7.3	-7.5
SAC	0.9	1.0	1.0	0.3	1.2	1.4	1.4	-0.0	-0.3	-0.5	0.2	-0.3	-0.7	-1.2	-1.1
SLC	0.2	-0.7	-0.5	-0.8	-2.1	-1.6	-1.1	-2.1	-3.4	-4.7	-4.7	-5.5	-5.9	-6.9	-7.5
TUS	0.6	0.1	-0.2	-0.6	-1.0	-1.3	-1.9	-2.2	-3.0	-3.7	-3.9	-4.0	-3.8	-4.1	-4.1

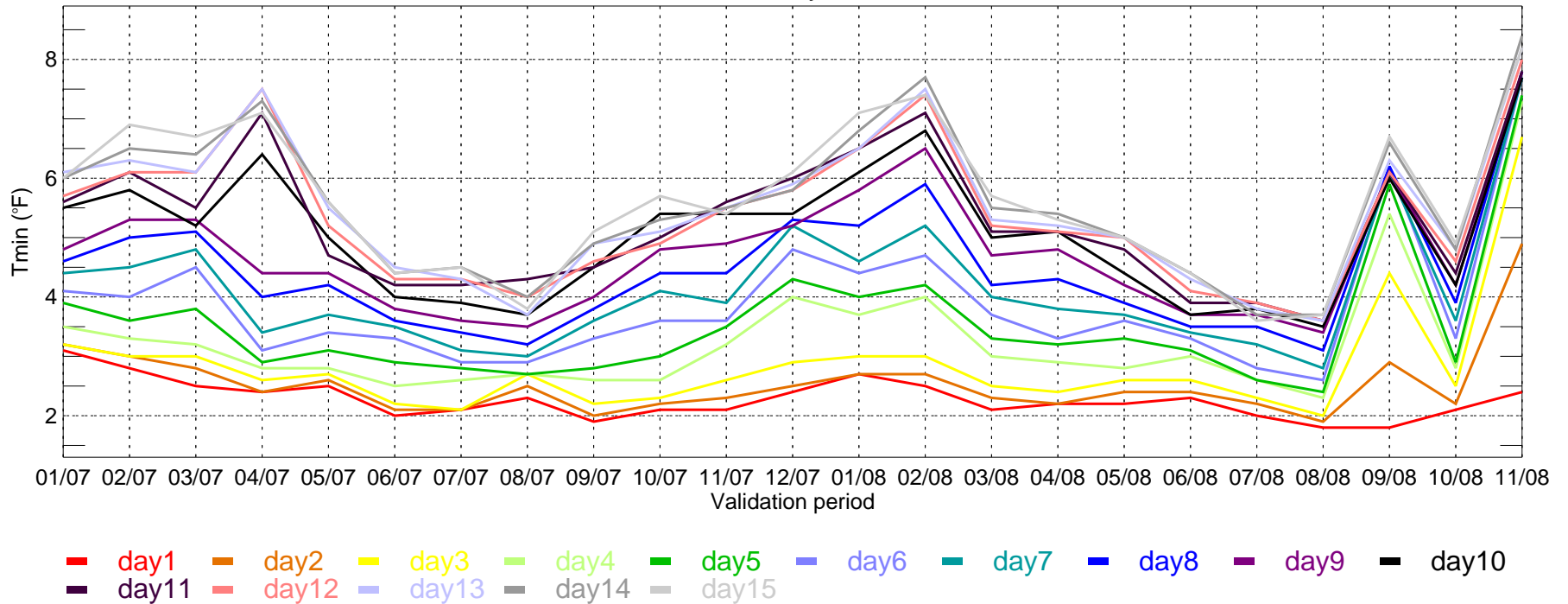
Min (2008-11-01~2008-11-30)

	Day 1	Day 2	Day 3	Day 4	Day 5	Day 6	Day 7	Day 8	Day 9	Day 10	Day 11	Day 12	Day 13	Day 14	Day 15
ATL	-0.5	-0.8	-1.4	-2.2	-3.3	-3.7	-3.9	-4.4	-4.8	-4.4	-4.4	-4.3	-4.5	-4.9	-4.0
BOS	-0.3	0.1	0.0	-0.0	-0.9	-1.8	-2.9	-4.0	-4.9	-5.4	-6.1	-6.7	-7.2	-7.4	-7.6
BWI	0.1	0.0	-0.4	-1.4	-2.2	-3.1	-3.7	-3.9	-4.9	-6.6	-7.4	-8.2	-8.4	-8.8	-8.9
CVG	-0.4	-0.8	-1.7	-2.0	-3.1	-3.6	-4.1	-4.8	-5.5	-5.1	-4.8	-5.2	-5.7	-6.6	-6.2
DFW	-0.3	-1.1	-1.8	-2.4	-2.5	-3.3	-4.4	-5.4	-5.2	-5.2	-5.9	-6.4	-7.1	-7.4	-7.1
DSM	-0.1	-0.5	-1.6	-2.7	-3.9	-4.5	-5.3	-5.7	-5.7	-5.5	-6.1	-6.9	-7.9	-8.2	-7.9
DTW	-0.4	-0.5	-1.0	-1.9	-3.2	-4.5	-5.1	-6.2	-6.9	-6.7	-6.8	-7.5	-7.8	-8.7	-8.8
IAH	-0.4	-0.8	-1.6	-1.4	-1.9	-2.8	-4.0	-5.9	-5.9	-5.0	-4.6	-5.2	-6.2	-6.3	-5.4
LAS	-0.2	-0.4	-0.9	-1.3	-1.7	-2.4	-2.3	-2.5	-2.7	-3.5	-4.3	-4.9	-5.5	-5.6	-6.2
LGA	0.1	0.1	-0.2	-0.9	-1.8	-2.6	-3.5	-4.2	-4.5	-4.9	-5.2	-5.6	-5.8	-6.2	-6.2
MCI	-0.2	-0.7	-1.8	-3.2	-3.9	-5.1	-5.9	-6.5	-6.7	-6.8	-7.6	-8.3	-9.1	-9.2	-9.1
MSP	-0.6	-0.9	-1.7	-2.6	-4.1	-4.5	-5.2	-5.5	-5.8	-5.1	-5.8	-6.4	-7.3	-7.8	-7.7
ORD	0.0	-0.9	-1.9	-2.3	-3.5	-4.3	-5.0	-5.7	-6.4	-5.8	-5.8	-6.1	-7.1	-7.6	-7.0
PDX	-0.2	-0.1	-0.7	-1.1	-1.5	-1.6	-2.1	-2.7	-3.3	-4.2	-4.9	-5.0	-5.3	-5.7	-6.0
PHL	-0.1	-0.1	-0.6	-1.4	-2.2	-3.0	-3.6	-4.4	-5.0	-5.8	-6.6	-7.1	-7.3	-7.8	-8.0
SAC	-0.1	-0.6	-1.1	-1.3	-1.8	-1.9	-2.2	-2.3	-2.9	-3.4	-3.8	-4.4	-4.8	-5.3	-5.3
SLC	-0.6	-1.1	-1.7	-2.2	-2.6	-2.9	-2.6	-3.2	-3.2	-3.6	-3.7	-4.1	-4.6	-5.1	-5.0
TUS	-0.2	-0.7	-1.4	-1.8	-2.2	-2.7	-3.1	-2.8	-3.3	-4.2	-4.3	-5.0	-5.6	-6.0	-6.1

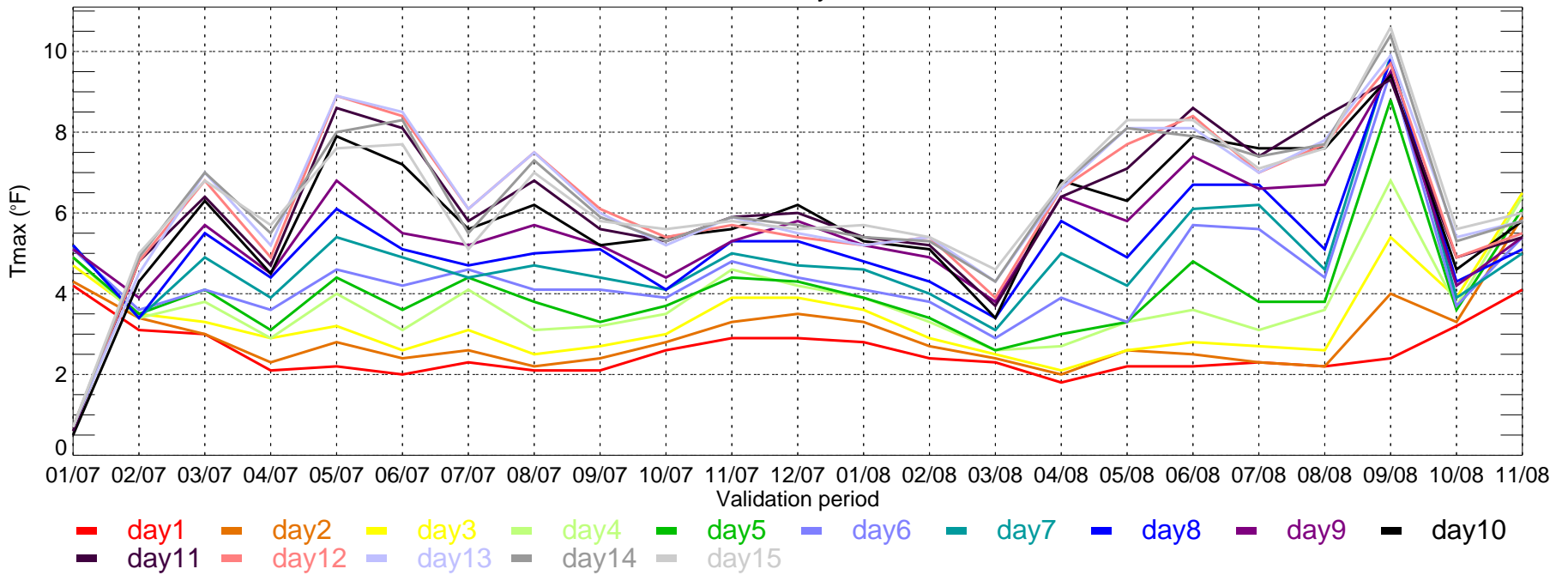
CME18: ECMWF MAE of Tmax for Monthly Period from 2007-01-01 ~ 2008-11-30



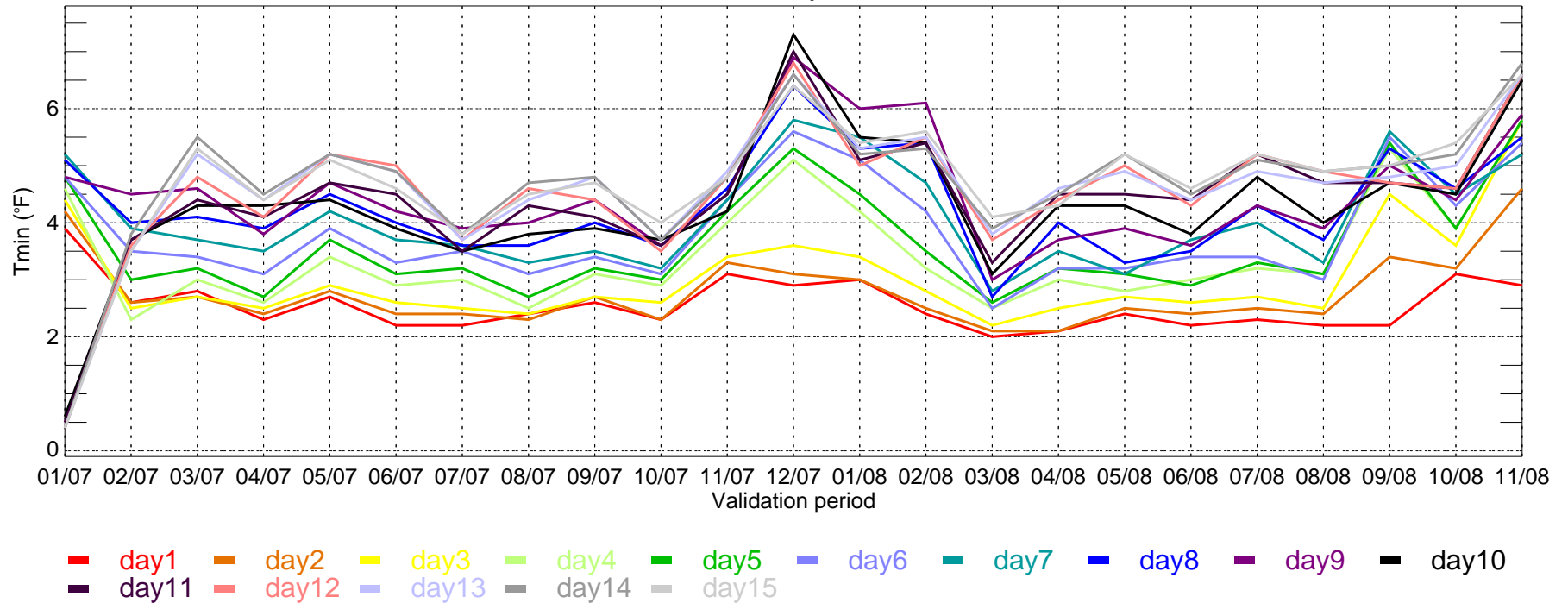
CME18: ECMWF MAE of Tmin for Monthly Period from 2007-01-01 ~ 2008-11-30



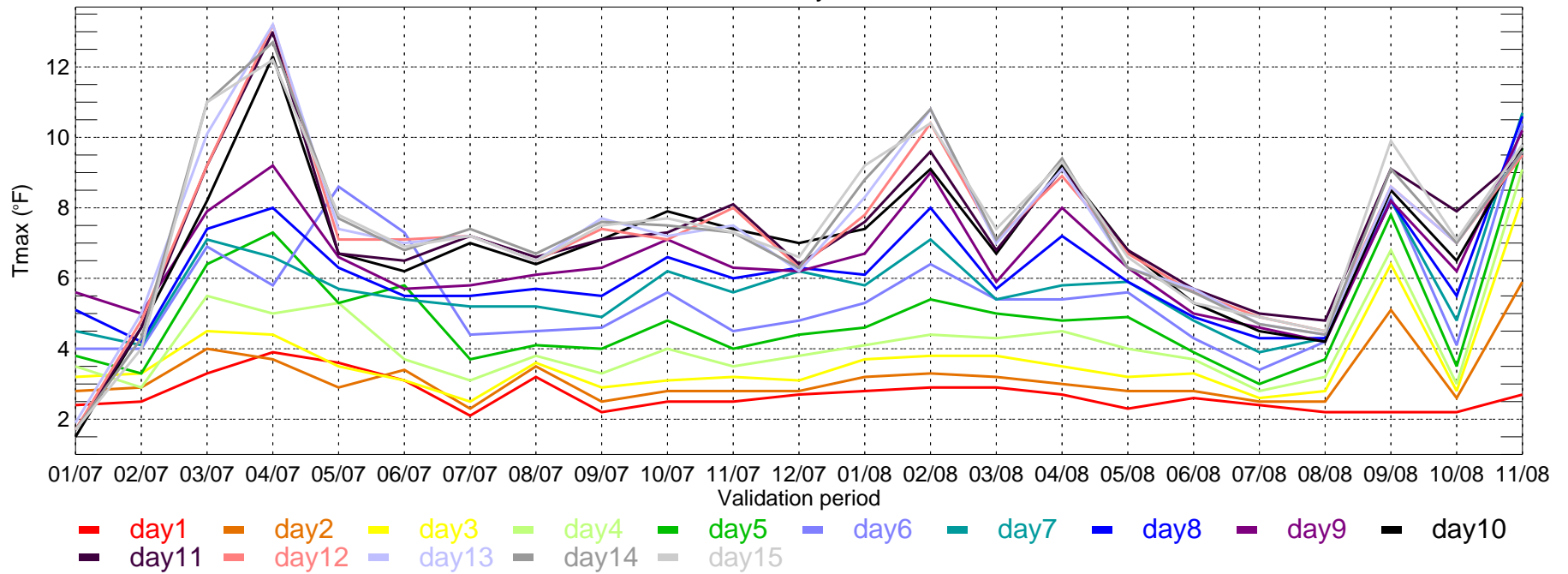
USNW: ECMWF MAE of Tmax for Monthly Period from 2007-01-01 ~ 2008-11-30



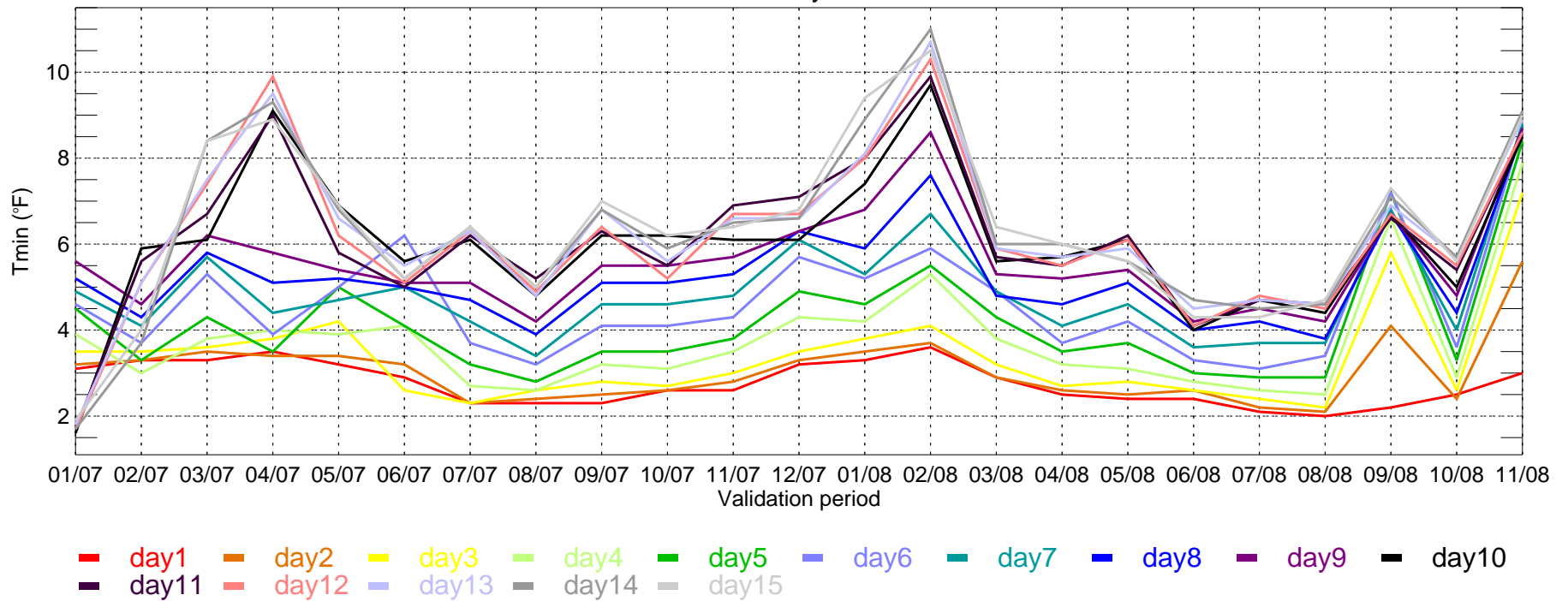
USNW: ECMWF MAE of Tmin for Monthly Period from 2007-01-01 ~ 2008-11-30



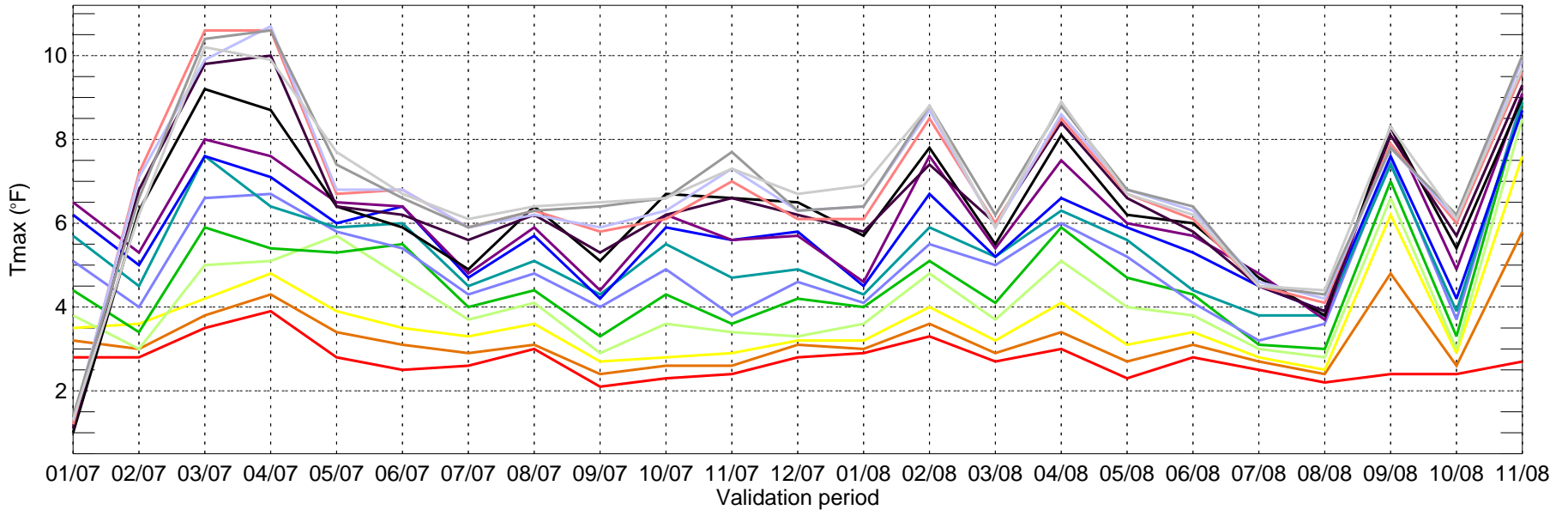
USNC: ECMWF MAE of Tmax for Monthly Period from 2007-01-01 ~ 2008-11-30



USNC: ECMWF MAE of Tmin for Monthly Period from 2007-01-01 ~ 2008-11-30

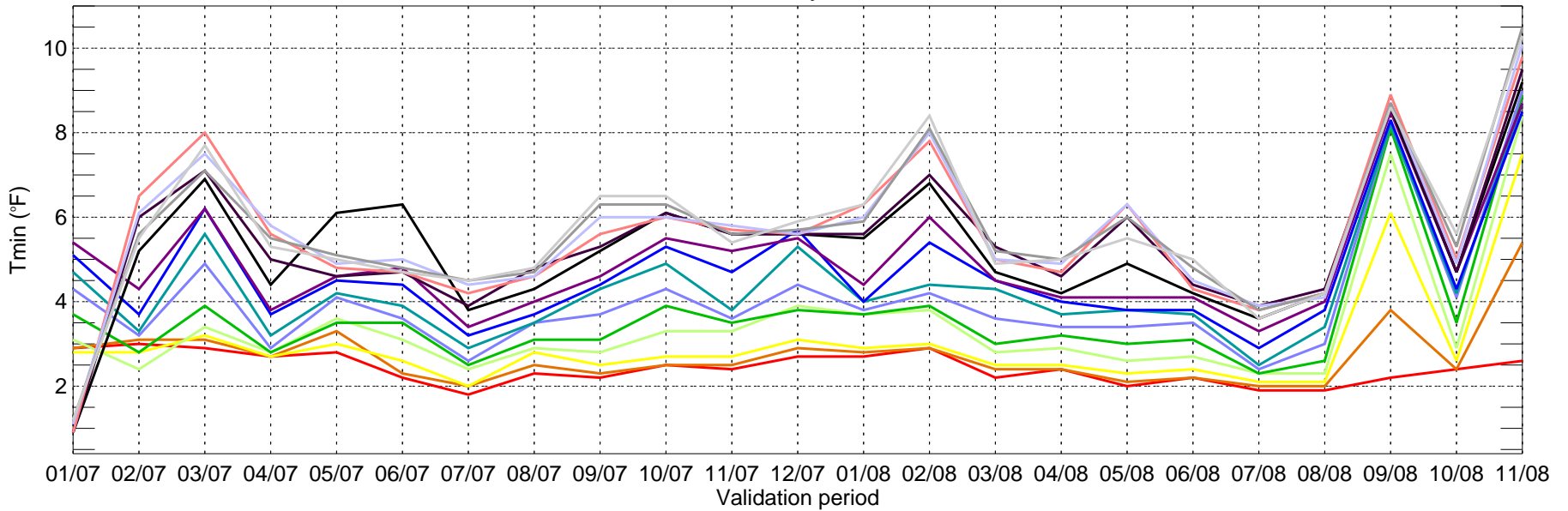


USNE: ECMWF MAE of Tmax for Monthly Period from 2007-01-01 ~ 2008-11-30



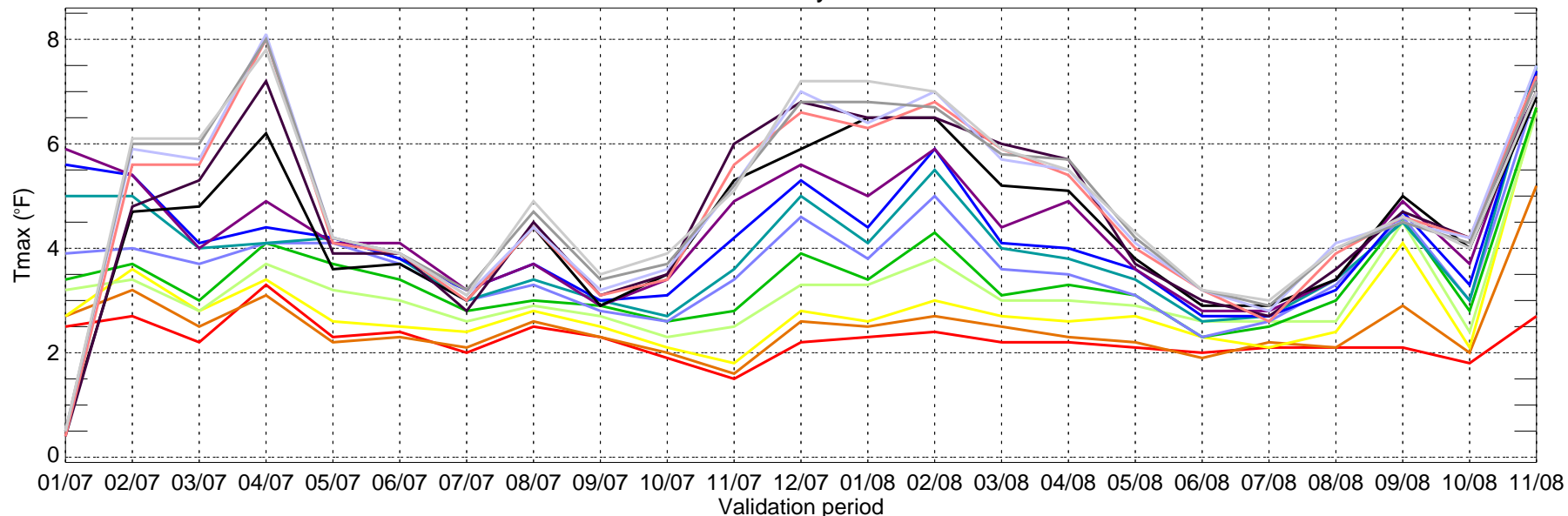
- day1
- day2
- day3
- day4
- day5
- day6
- day7
- day8
- day9
- day10
- day11
- day12
- day13
- day14
- day15

USNE: ECMWF MAE of Tmin for Monthly Period from 2007-01-01 ~ 2008-11-30



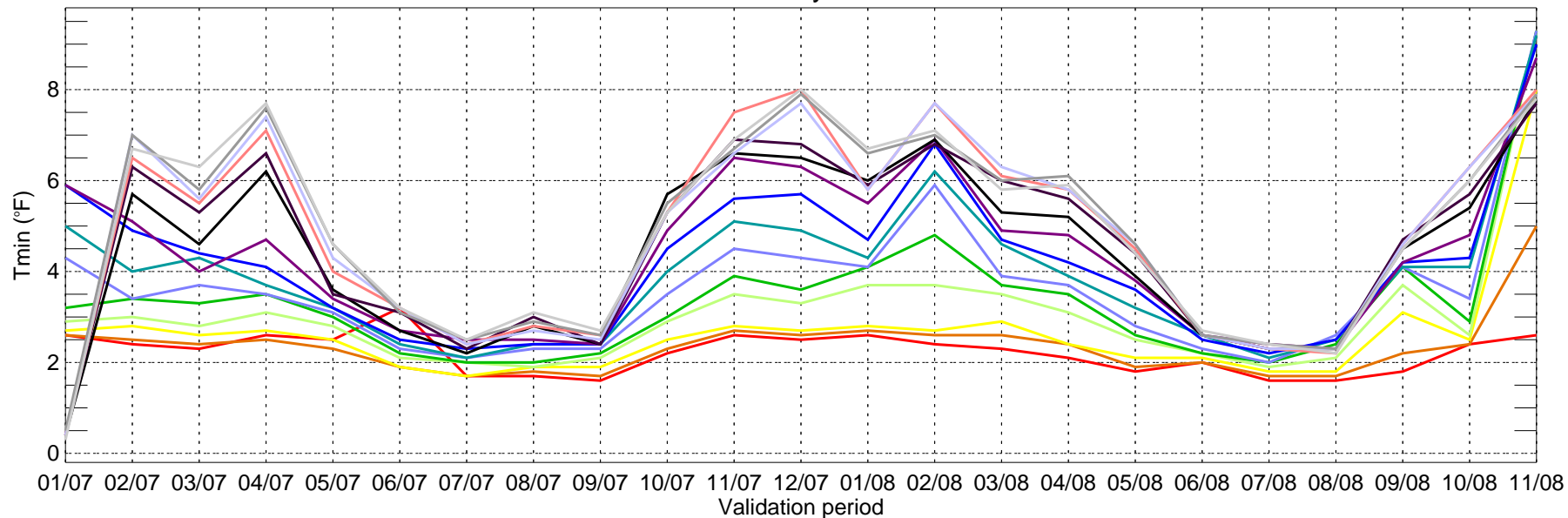
- day1
- day2
- day3
- day4
- day5
- day6
- day7
- day8
- day9
- day10
- day11
- day12
- day13
- day14
- day15

USSE: ECMWF MAE of Tmax for Monthly Period from 2007-01-01 ~ 2008-11-30



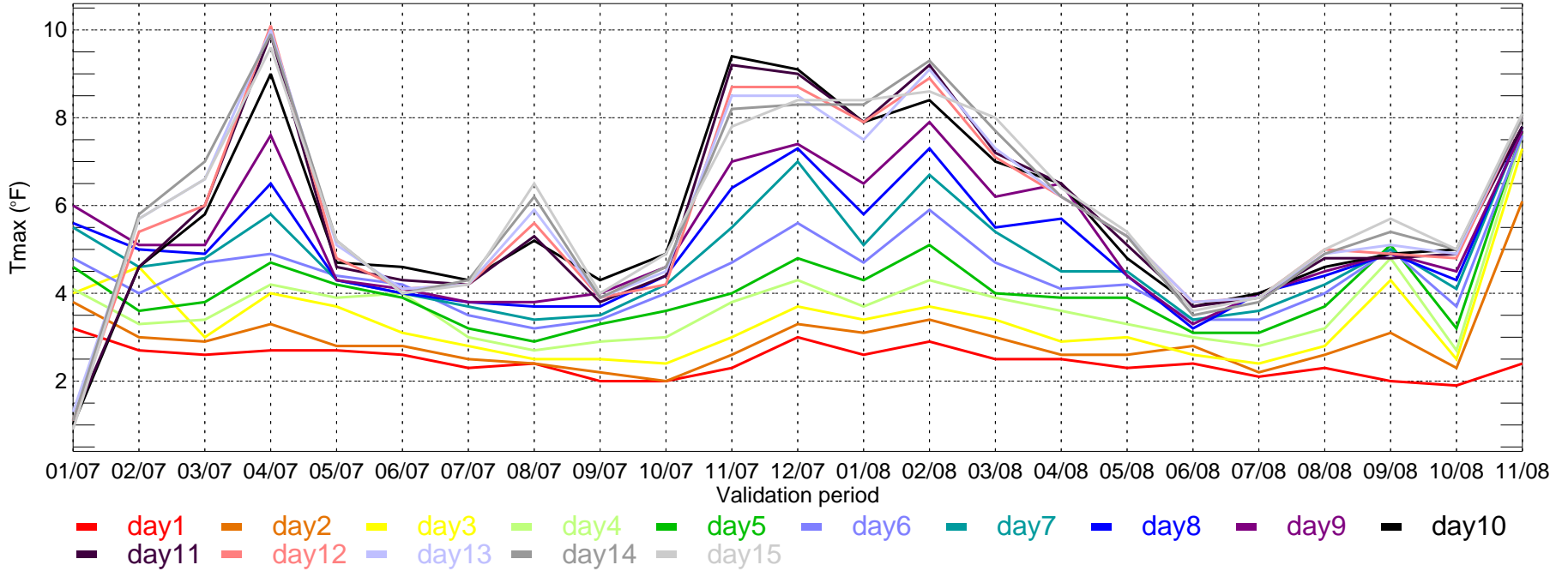
day1 day2 day3 day4 day5 day6 day7 day8 day9 day10
day11 day12 day13 day14 day15

USSE: ECMWF MAE of Tmin for Monthly Period from 2007-01-01 ~ 2008-11-30

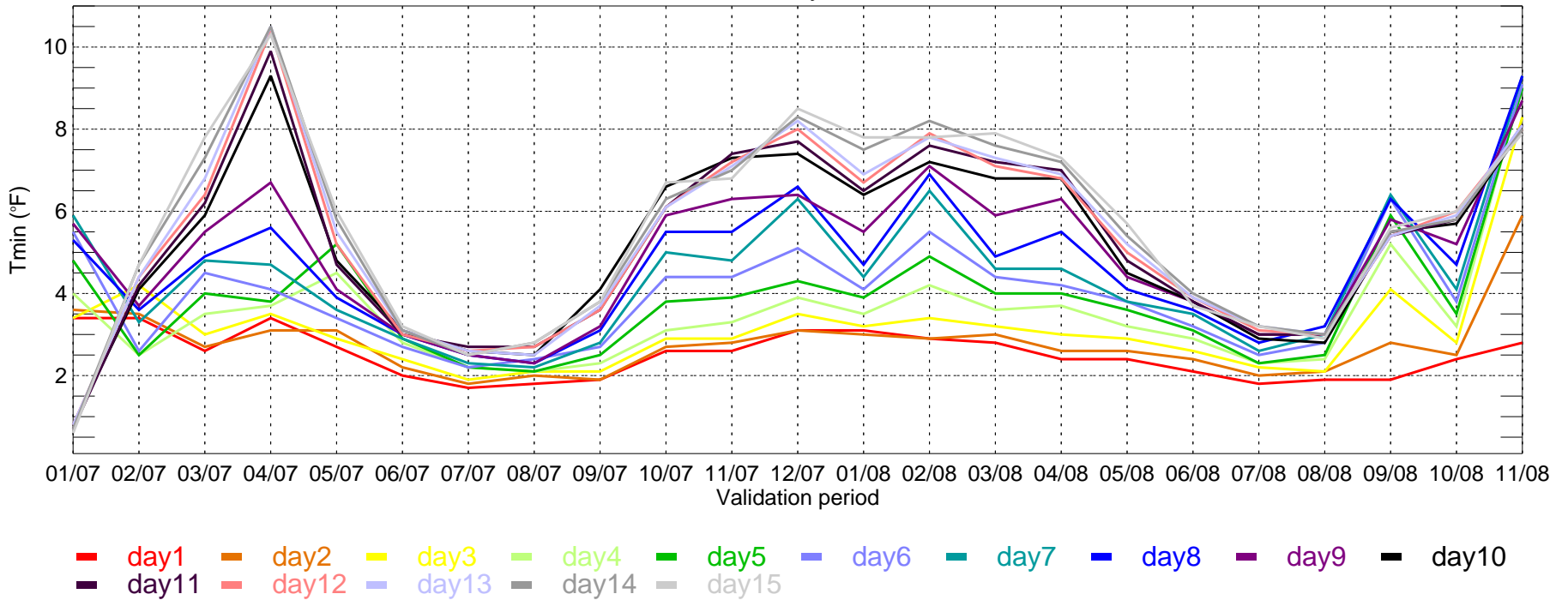


day1 day2 day3 day4 day5 day6 day7 day8 day9 day10
day11 day12 day13 day14 day15

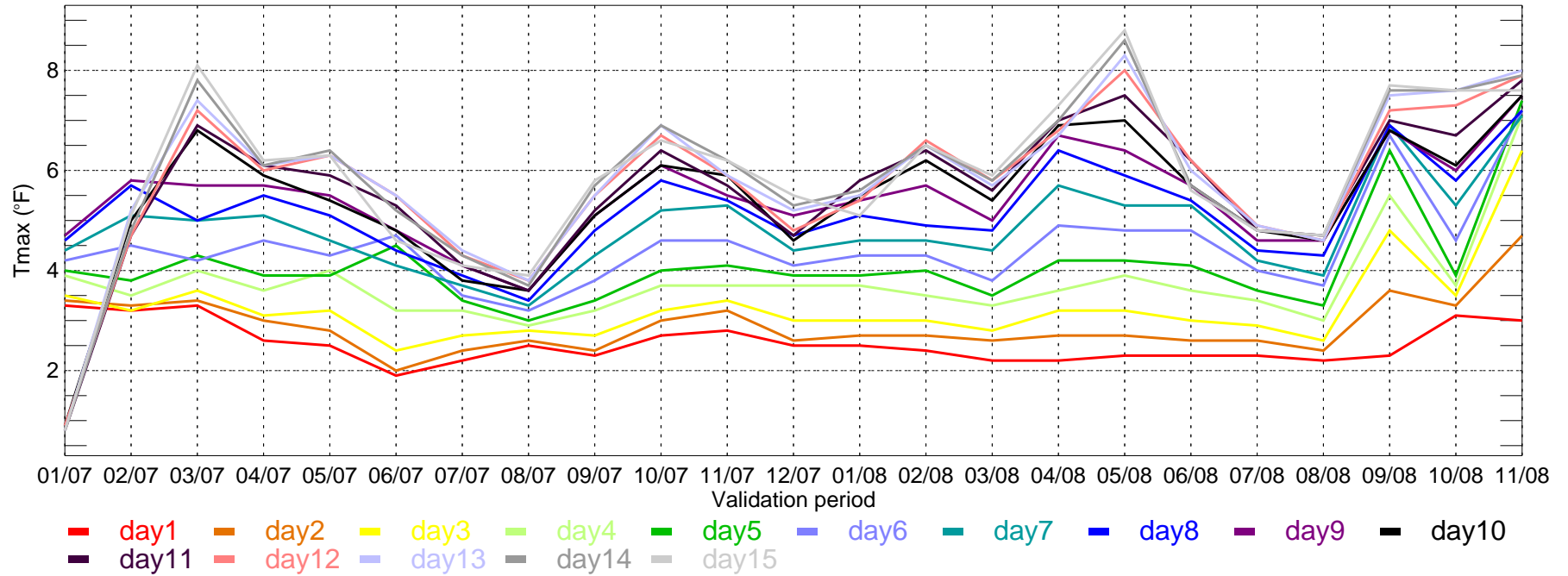
USSC: ECMWF MAE of Tmax for Monthly Period from 2007-01-01 ~ 2008-11-30



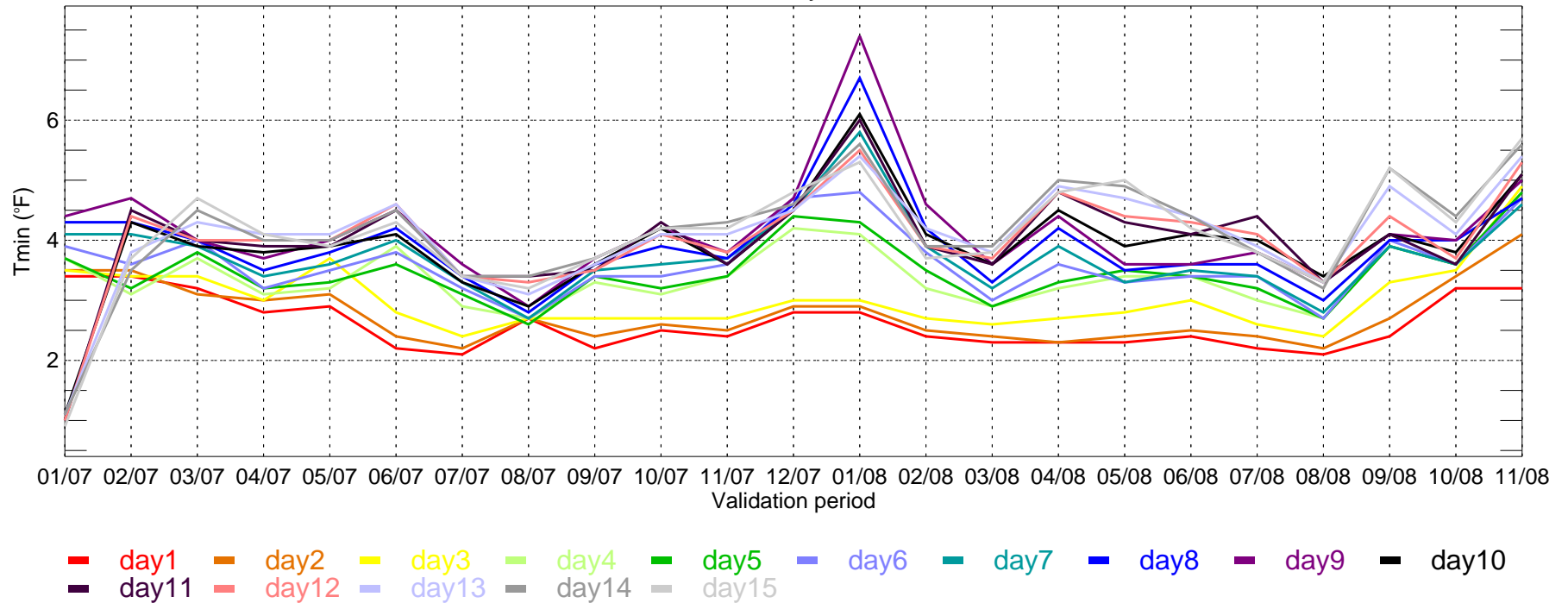
USSC: ECMWF MAE of Tmin for Monthly Period from 2007-01-01 ~ 2008-11-30



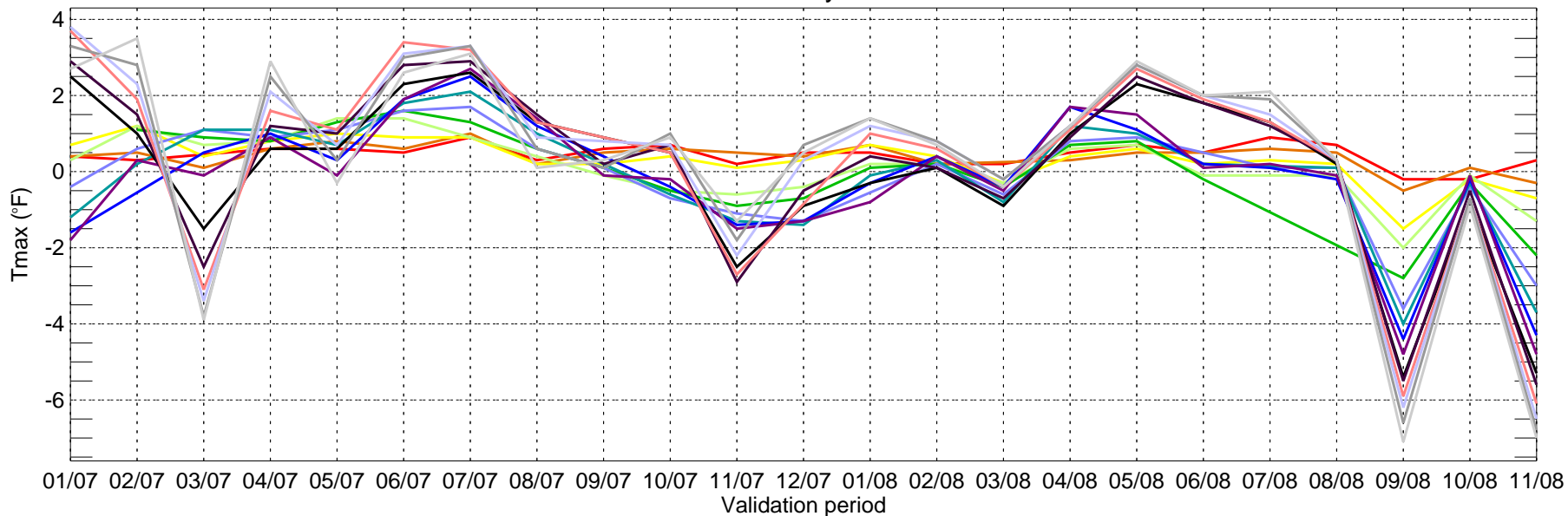
USSW: ECMWF MAE of Tmax for Monthly Period from 2007-01-01 ~ 2008-11-30



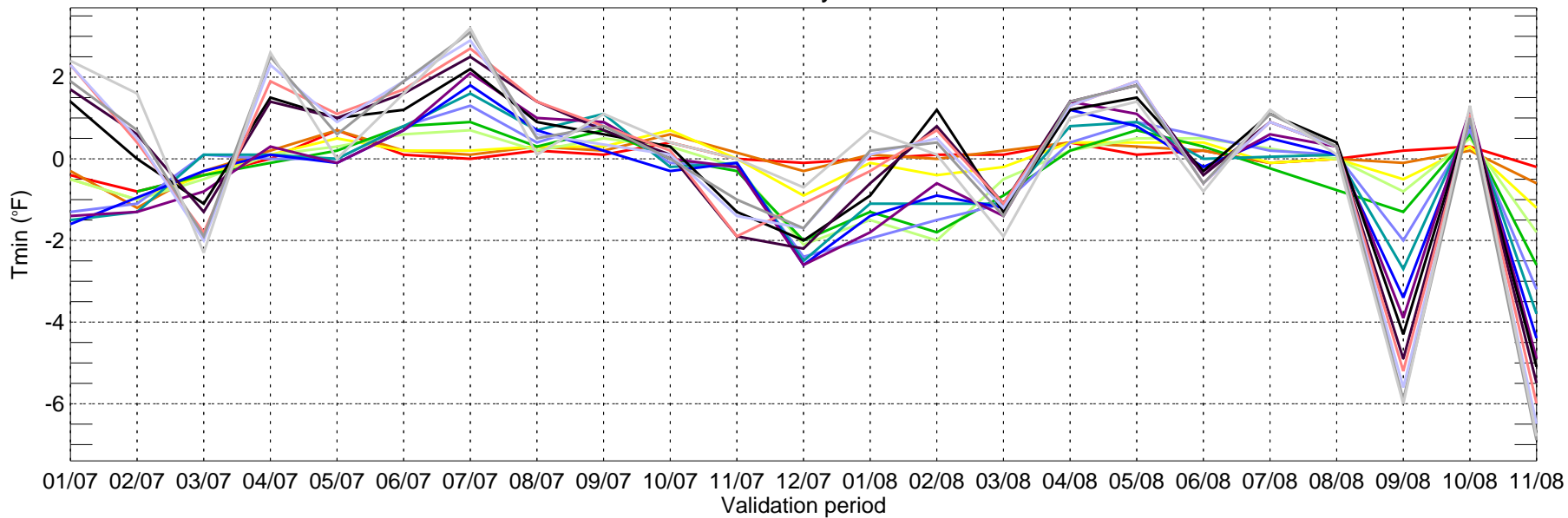
USSW: ECMWF MAE of Tmin for Monthly Period from 2007-01-01 ~ 2008-11-30



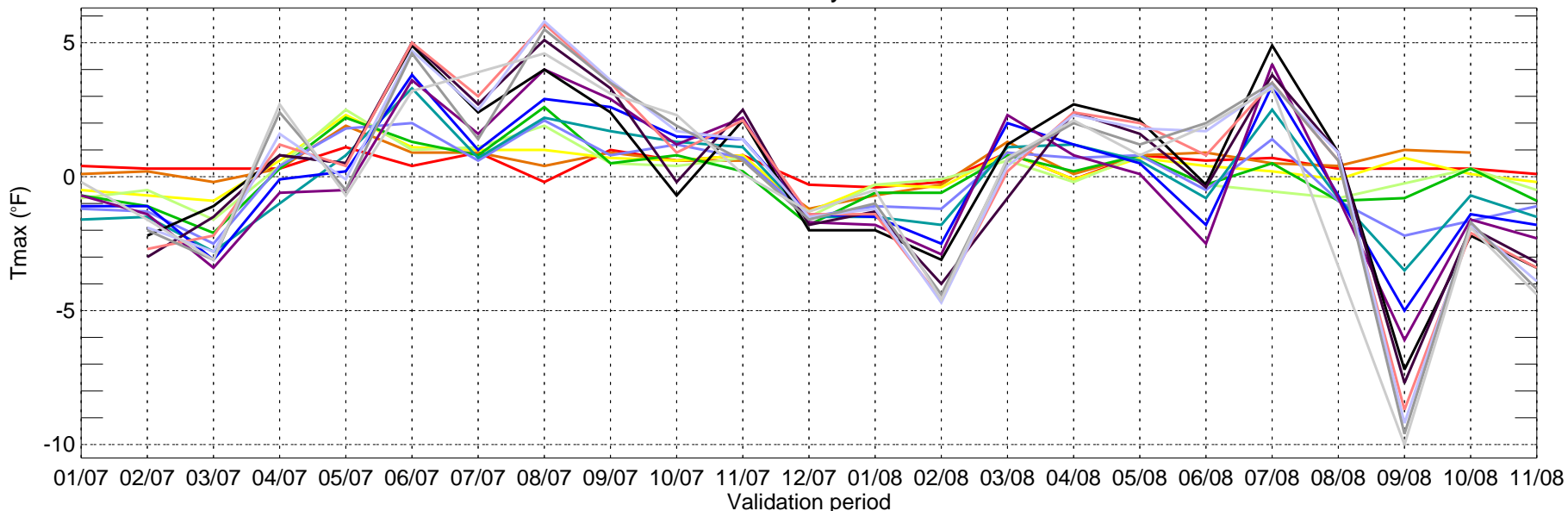
CME18: ECMWF BIAS of Tmax for Monthly Period from 2007-01-01 ~ 2008-11-30



CME18: ECMWF BIAS of Tmin for Monthly Period from 2007-01-01 ~ 2008-11-30

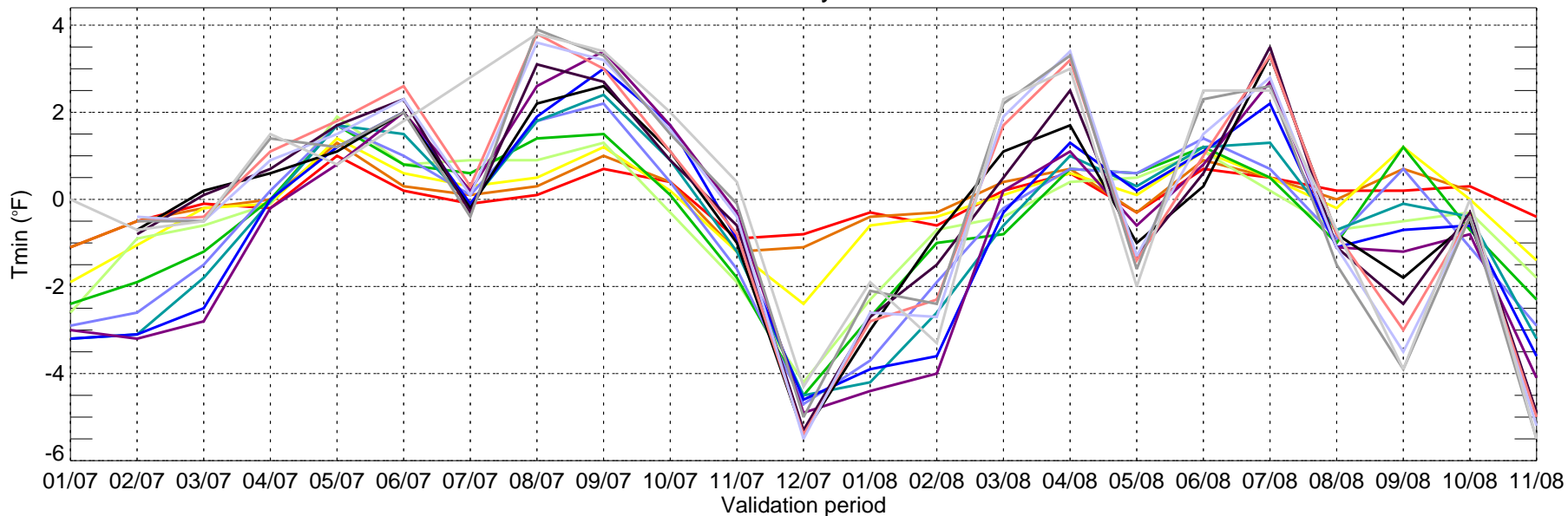


USNW: ECMWF BIAS of Tmax for Monthly Period from 2007-01-01 ~ 2008-11-30



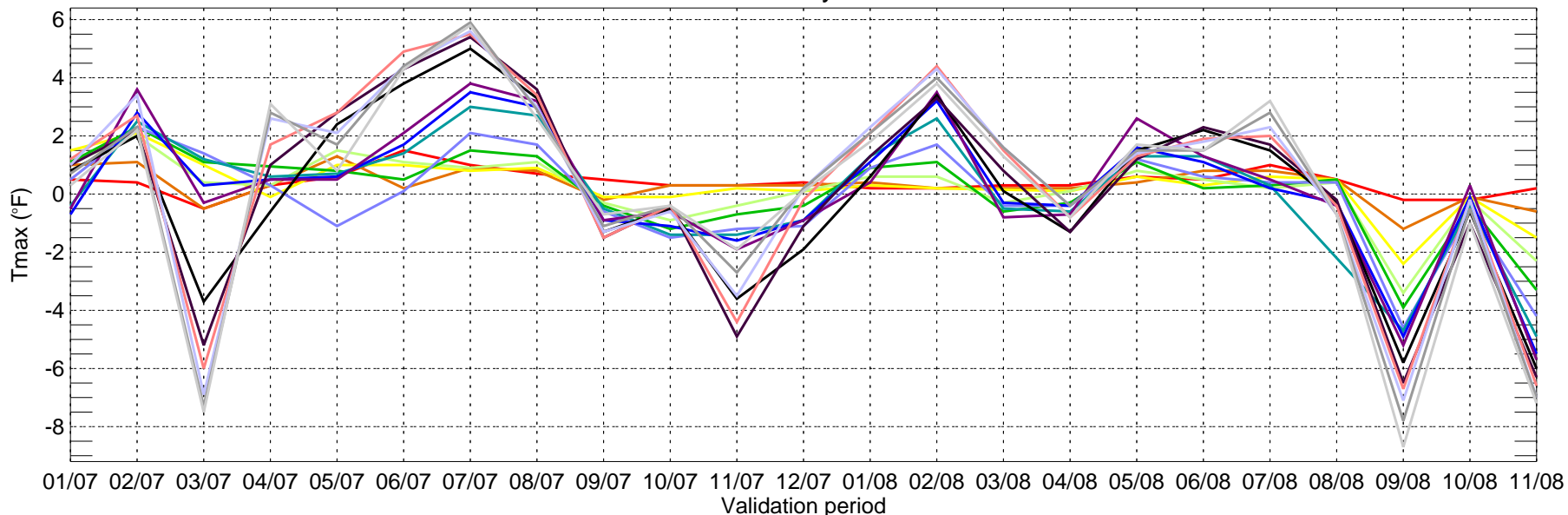
- day1
- day2
- day3
- day4
- day5
- day6
- day7
- day8
- day9
- day10
- day11
- day12
- day13
- day14
- day15

USNW: ECMWF BIAS of Tmin for Monthly Period from 2007-01-01 ~ 2008-11-30



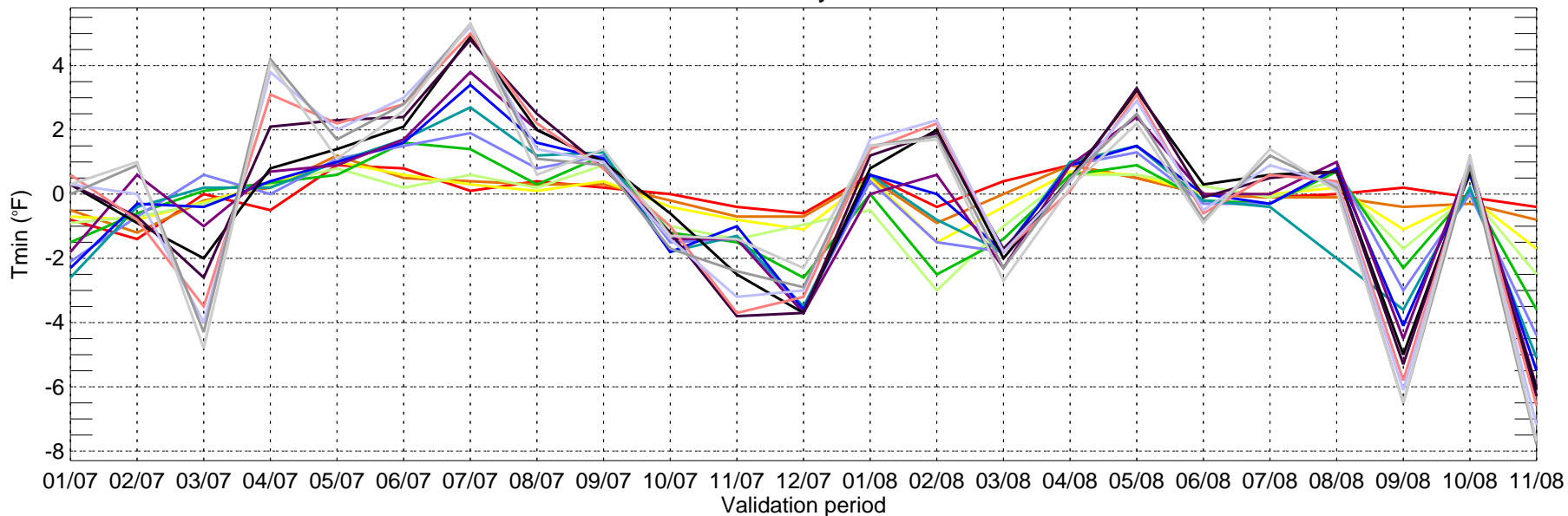
- day1
- day2
- day3
- day4
- day5
- day6
- day7
- day8
- day9
- day10
- day11
- day12
- day13
- day14
- day15

USNC: ECMWF BIAS of Tmax for Monthly Period from 2007-01-01 ~ 2008-11-30



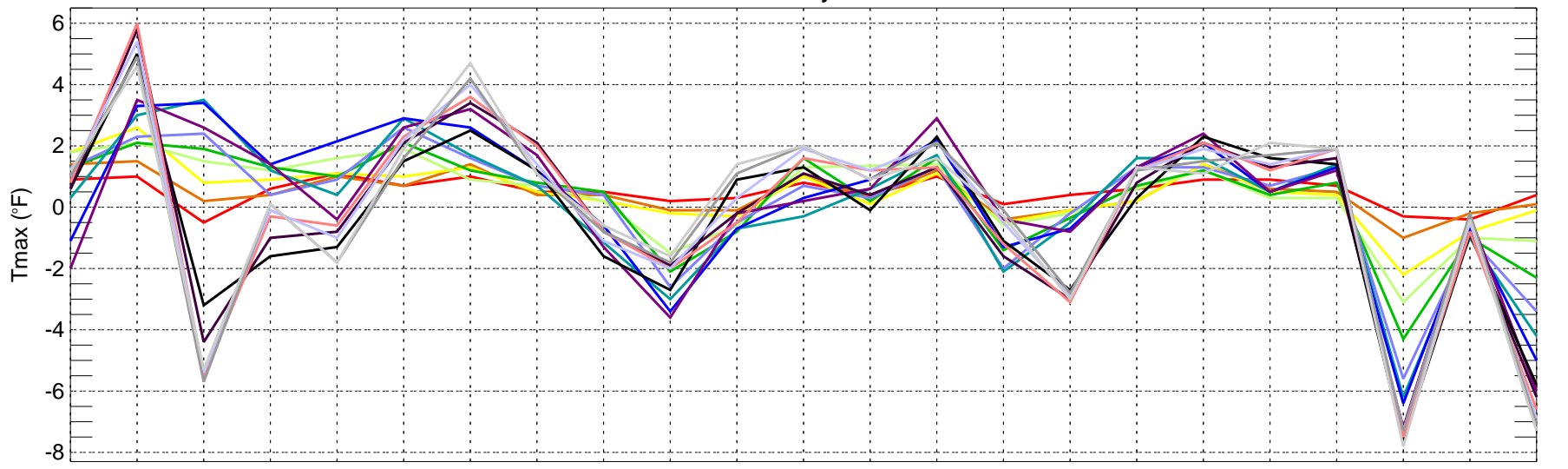
- day1
- day2
- day3
- day4
- day5
- day6
- day7
- day8
- day9
- day10
- day11
- day12
- day13
- day14
- day15

USNC: ECMWF BIAS of Tmin for Monthly Period from 2007-01-01 ~ 2008-11-30



- day1
- day2
- day3
- day4
- day5
- day6
- day7
- day8
- day9
- day10
- day11
- day12
- day13
- day14
- day15

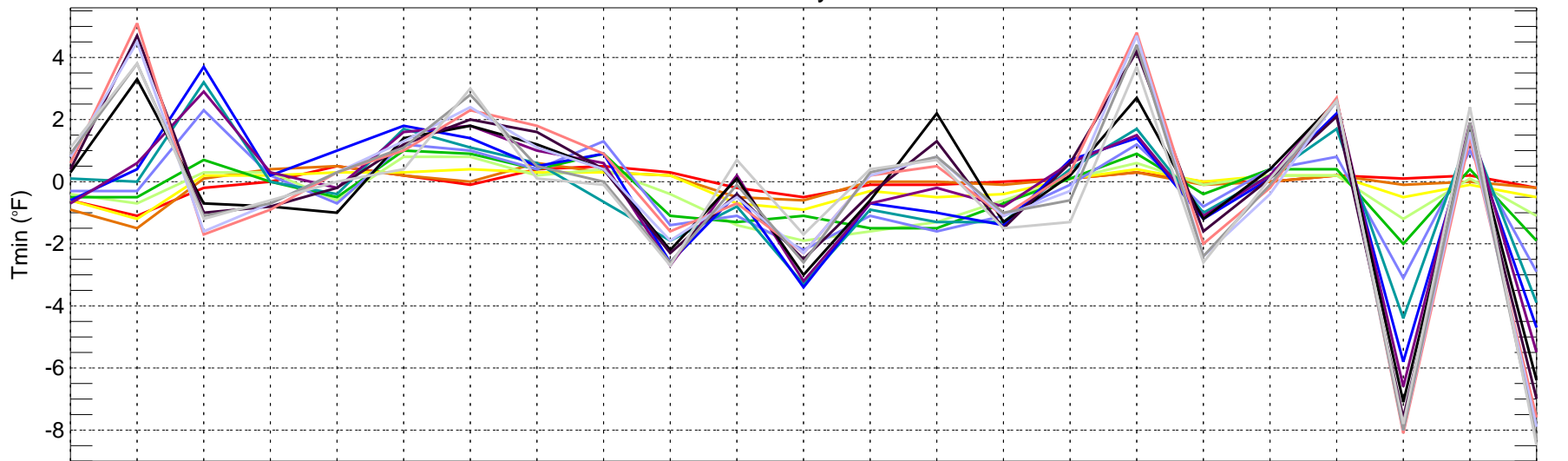
USNE: ECMWF BIAS of Tmax for Monthly Period from 2007-01-01 ~ 2008-11-30



01/07 02/07 03/07 04/07 05/07 06/07 07/07 08/07 09/07 10/07 11/07 12/07 01/08 02/08 03/08 04/08 05/08 06/08 07/08 08/08 09/08 10/08 11/08
Validation period

- day1
- day2
- day3
- day4
- day5
- day6
- day7
- day8
- day9
- day10
- day11
- day12
- day13
- day14
- day15

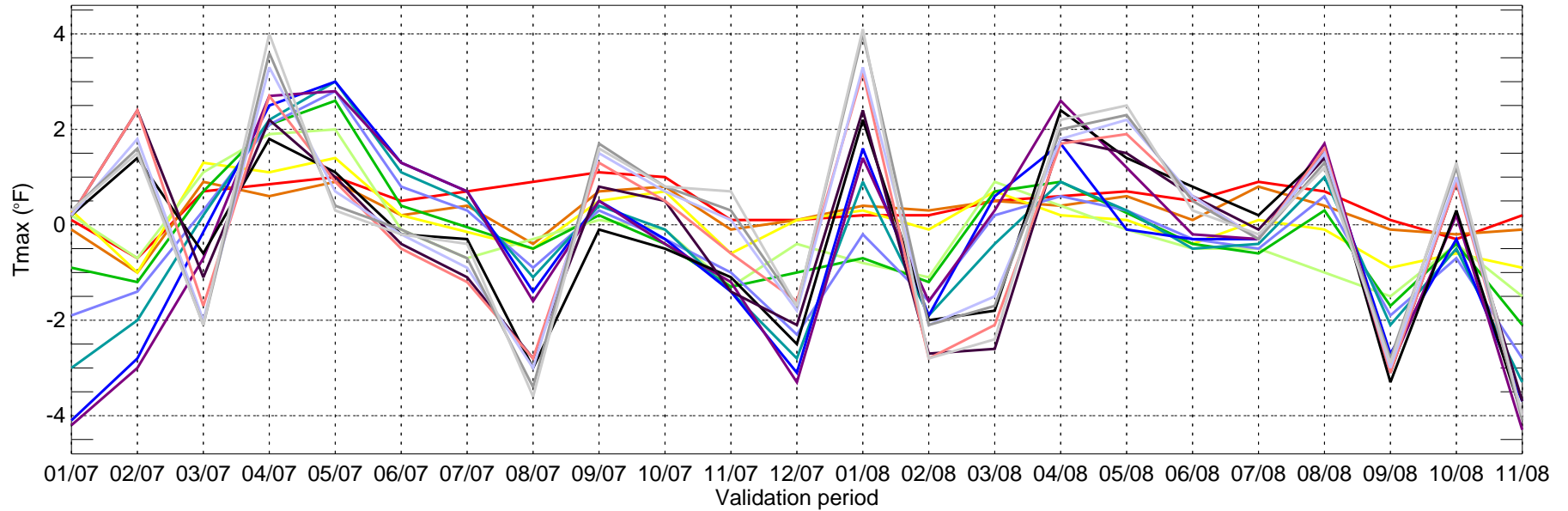
USNE: ECMWF BIAS of Tmin for Monthly Period from 2007-01-01 ~ 2008-11-30



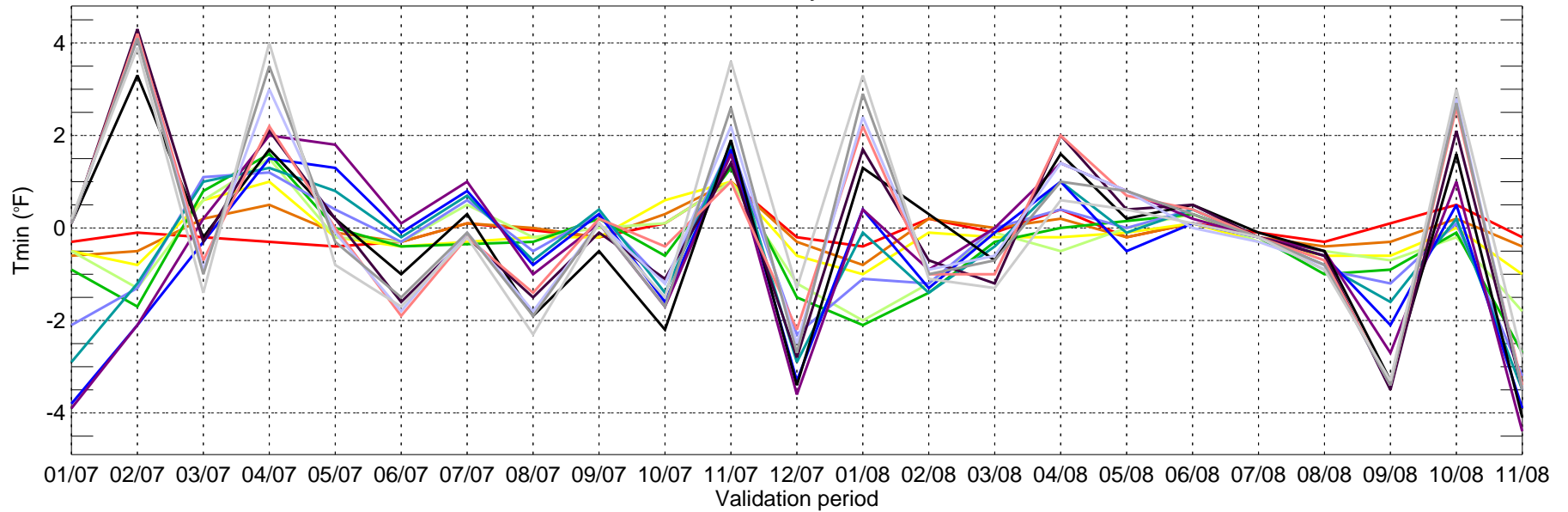
01/07 02/07 03/07 04/07 05/07 06/07 07/07 08/07 09/07 10/07 11/07 12/07 01/08 02/08 03/08 04/08 05/08 06/08 07/08 08/08 09/08 10/08 11/08
Validation period

- day1
- day2
- day3
- day4
- day5
- day6
- day7
- day8
- day9
- day10
- day11
- day12
- day13
- day14
- day15

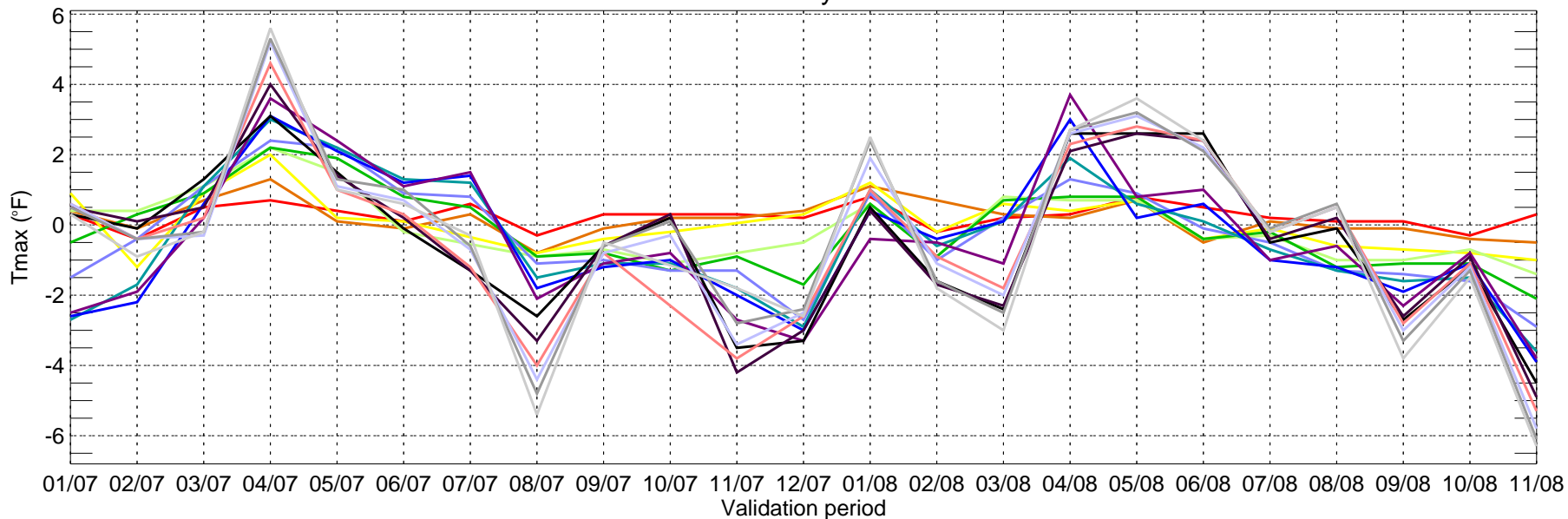
USSE: ECMWF BIAS of Tmax for Monthly Period from 2007-01-01 ~ 2008-11-30



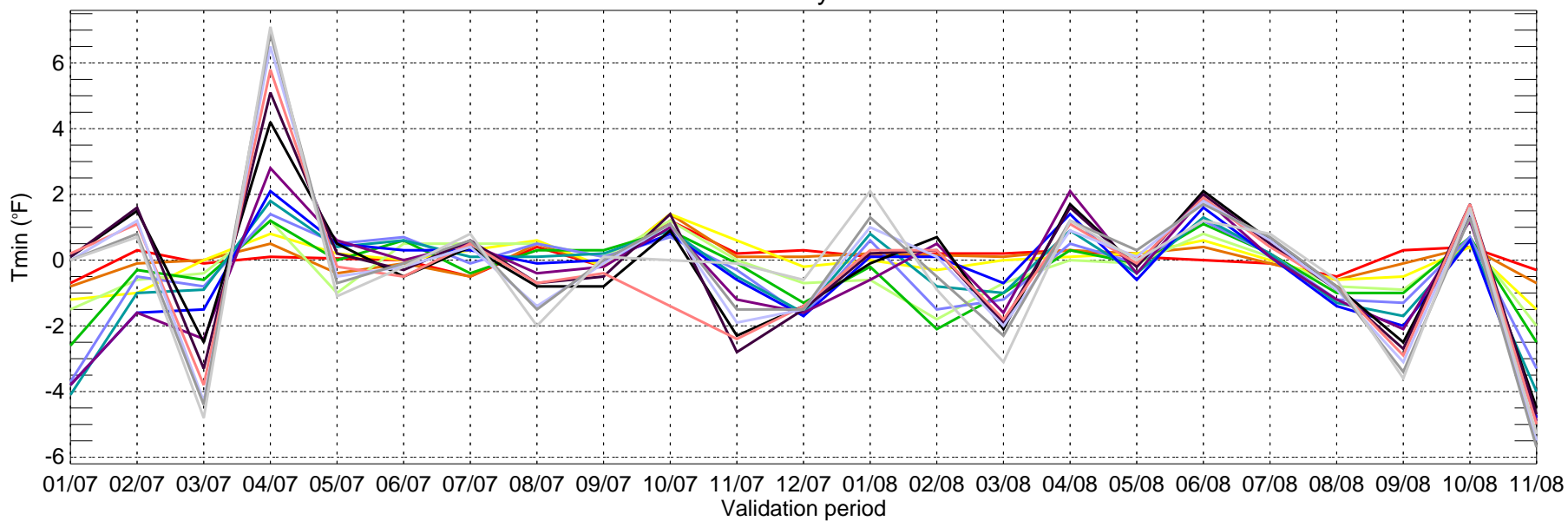
USSE: ECMWF BIAS of Tmin for Monthly Period from 2007-01-01 ~ 2008-11-30



USSC: ECMWF BIAS of Tmax for Monthly Period from 2007-01-01 ~ 2008-11-30

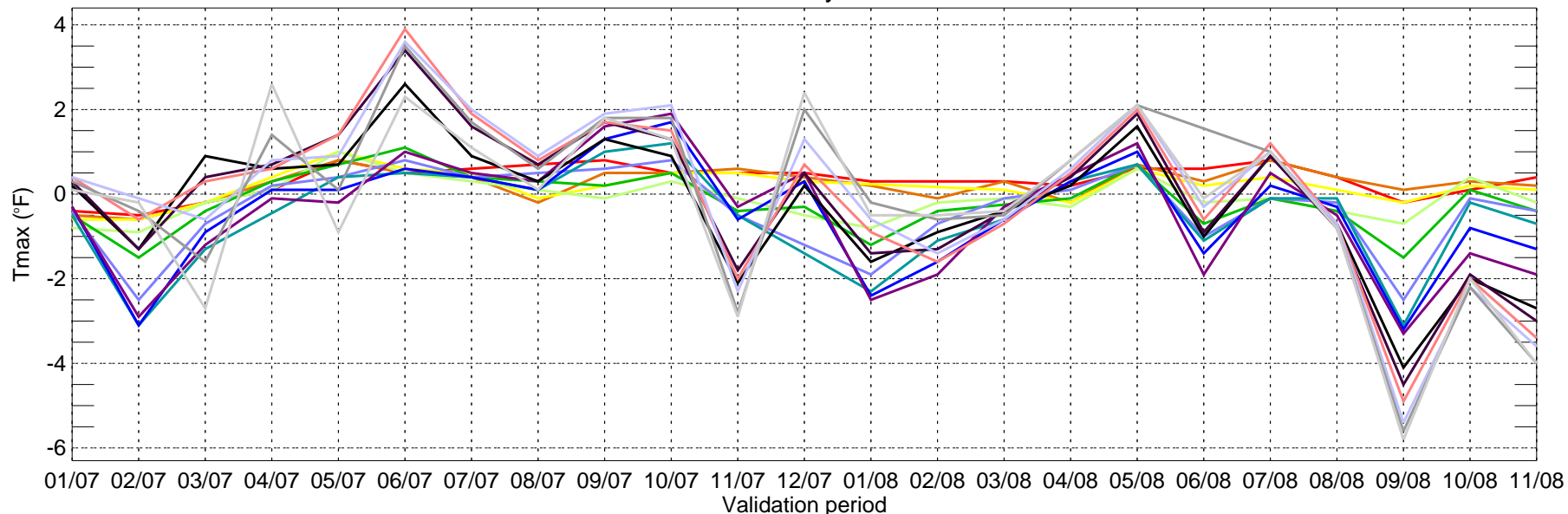


USSC: ECMWF BIAS of Tmin for Monthly Period from 2007-01-01 ~ 2008-11-30



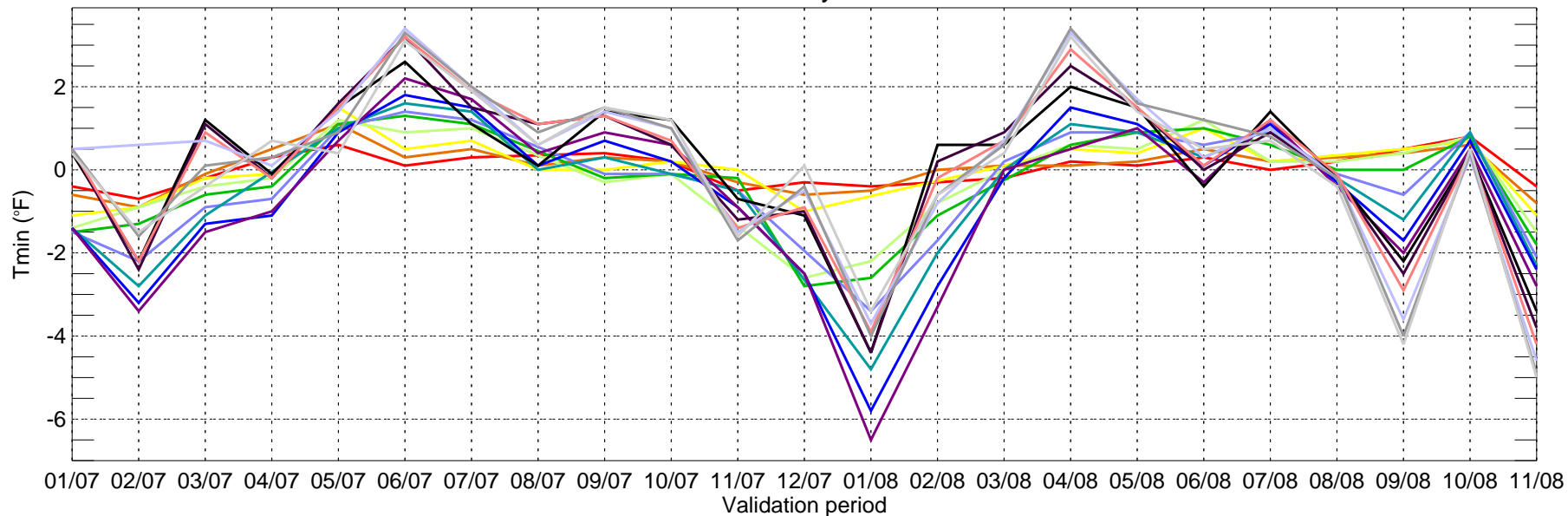
- day1 day2 day3 day4 day5 day6 day7 day8 day9 day10
 day11 day12 day13 day14 day15

USSW: ECMWF BIAS of Tmax for Monthly Period from 2007-01-01 ~ 2008-11-30



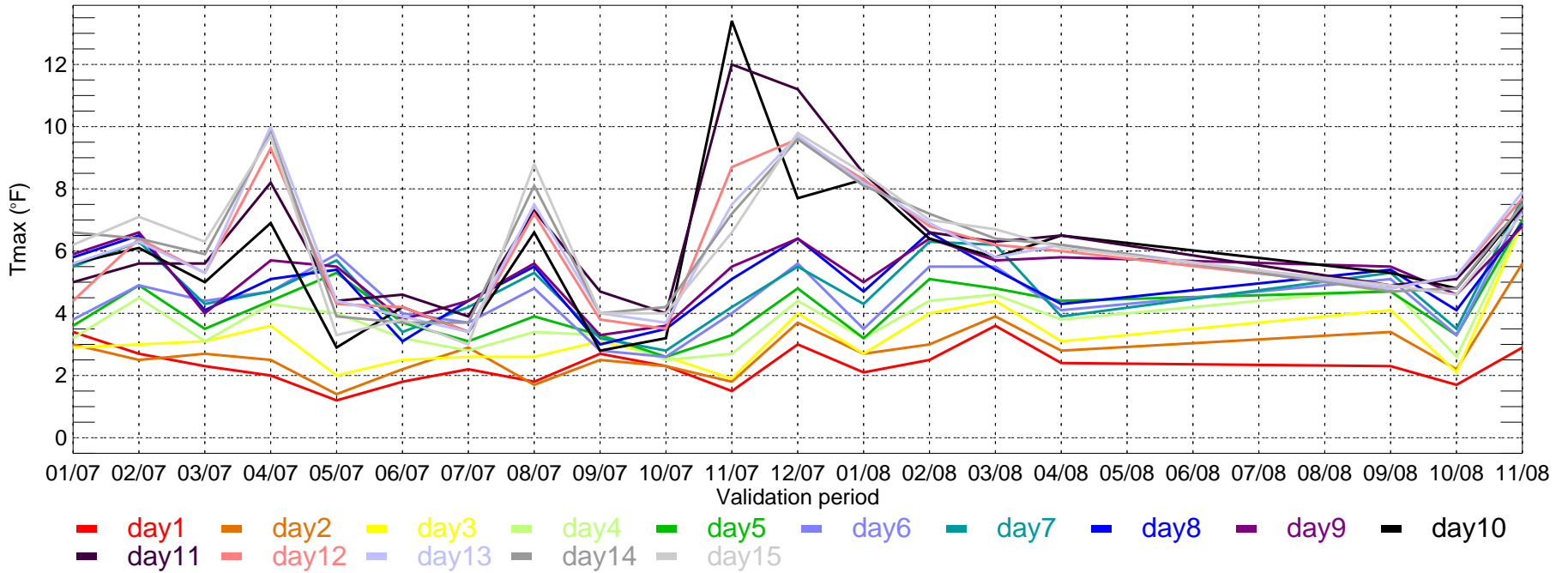
- day1
- day2
- day3
- day4
- day5
- day6
- day7
- day8
- day9
- day10
- day11
- day12
- day13
- day14
- day15

USSW: ECMWF BIAS of Tmin for Monthly Period from 2007-01-01 ~ 2008-11-30

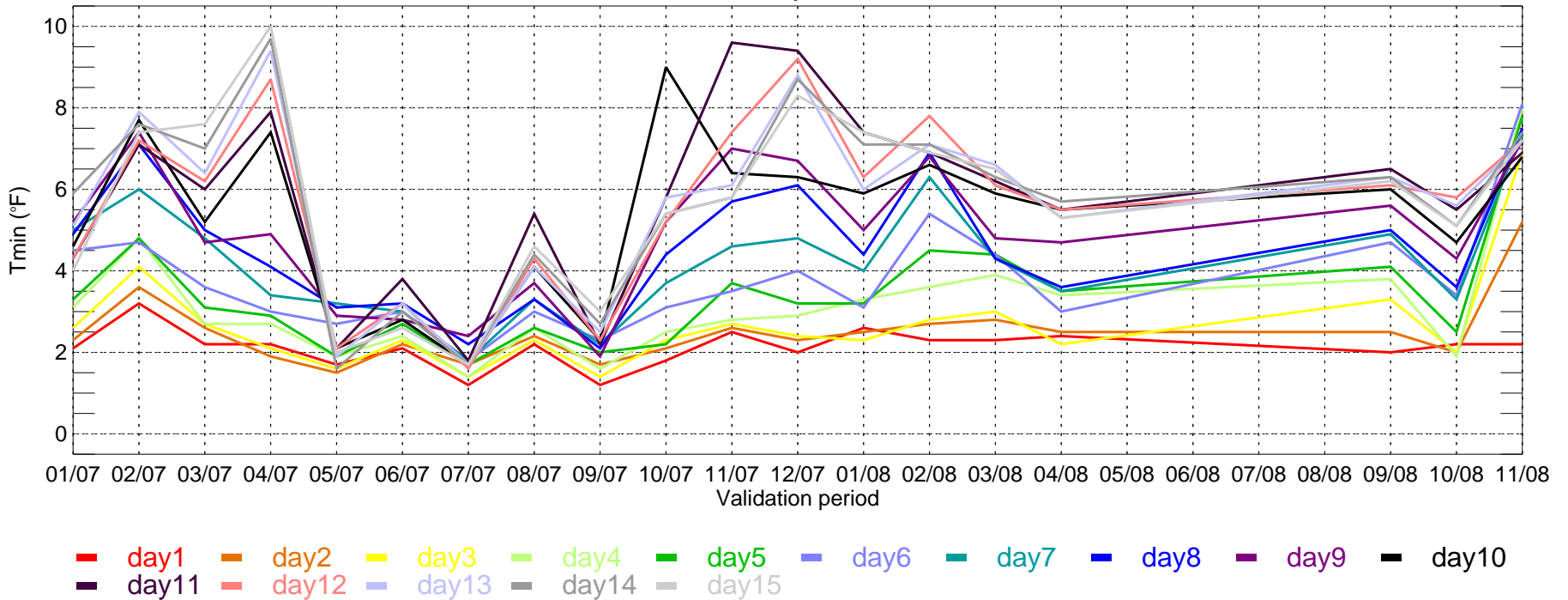


- day1
- day2
- day3
- day4
- day5
- day6
- day7
- day8
- day9
- day10
- day11
- day12
- day13
- day14
- day15

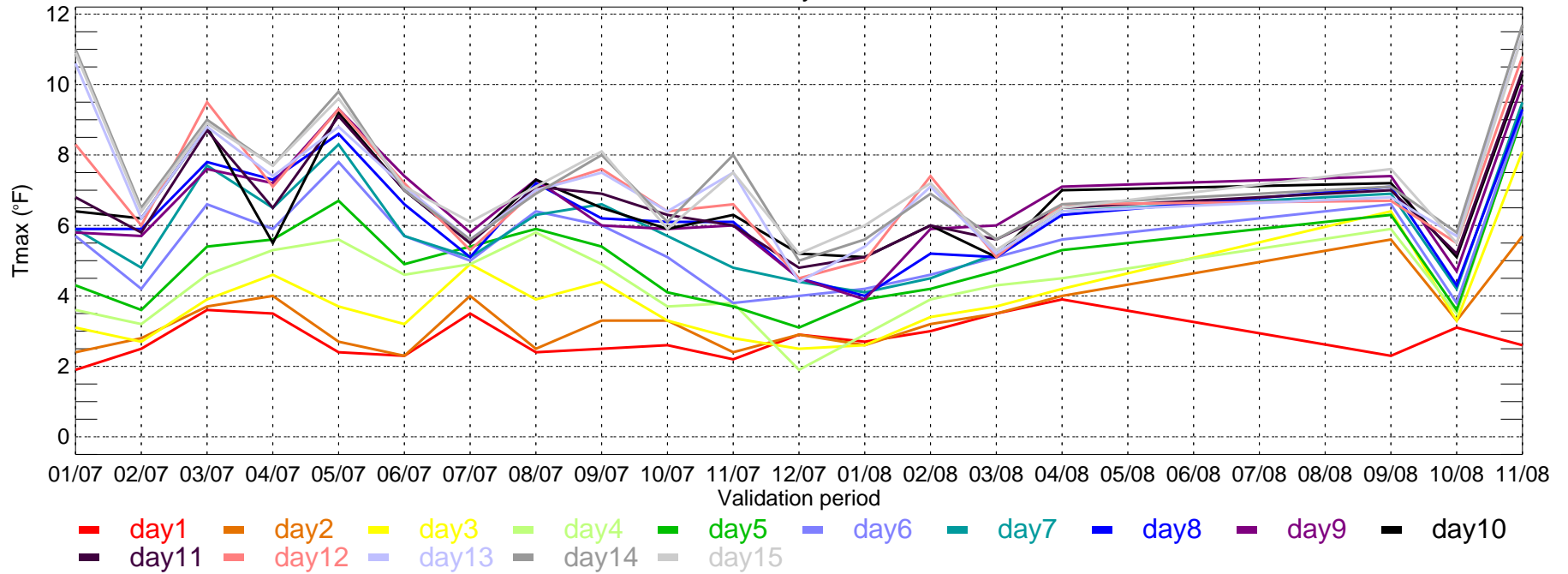
ATL: ECMWF MAE of Tmax for Monthly Period from 2007-01-01 ~ 2008-11-30



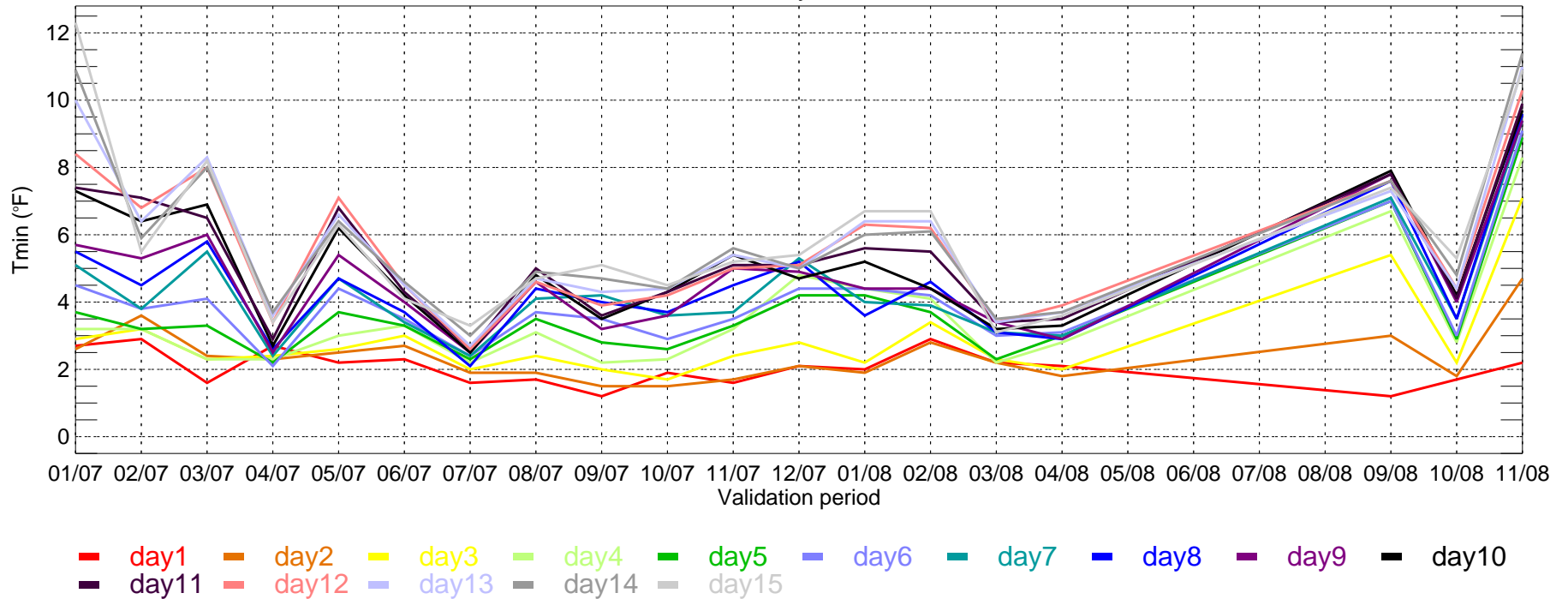
ATL: ECMWF MAE of Tmin for Monthly Period from 2007-01-01 ~ 2008-11-30



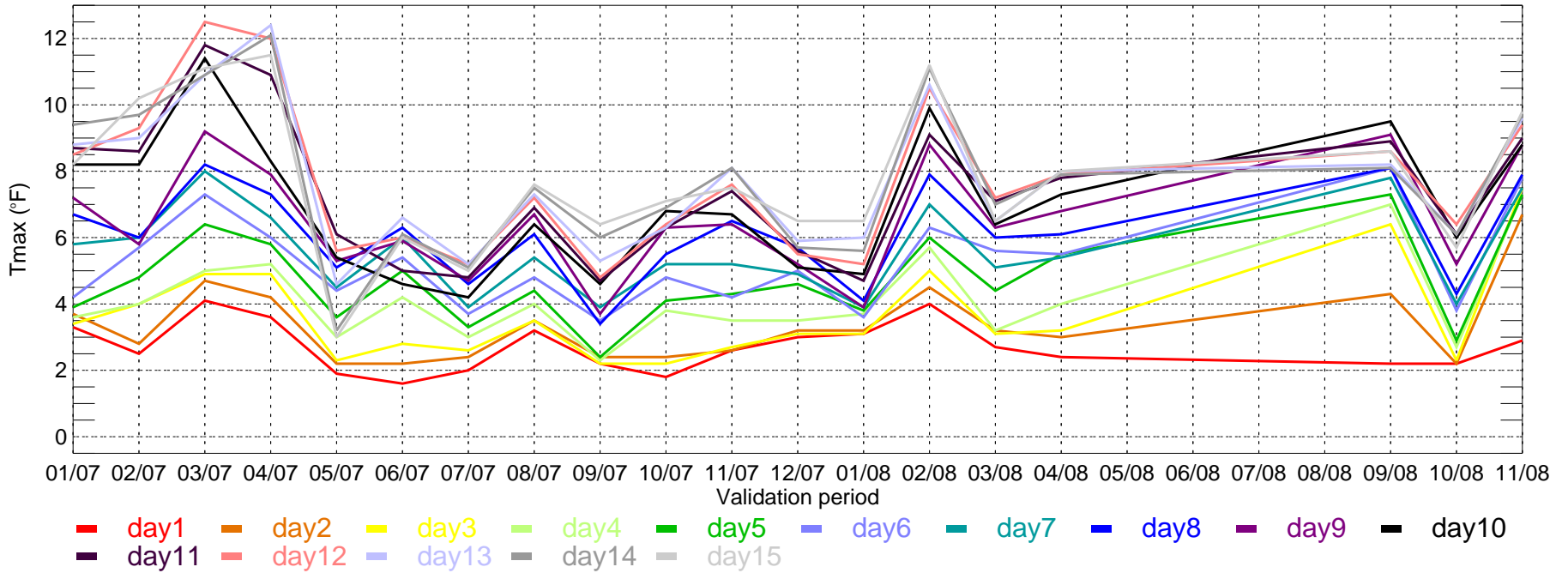
BOS: ECMWF MAE of Tmax for Monthly Period from 2007-01-01 ~ 2008-11-30



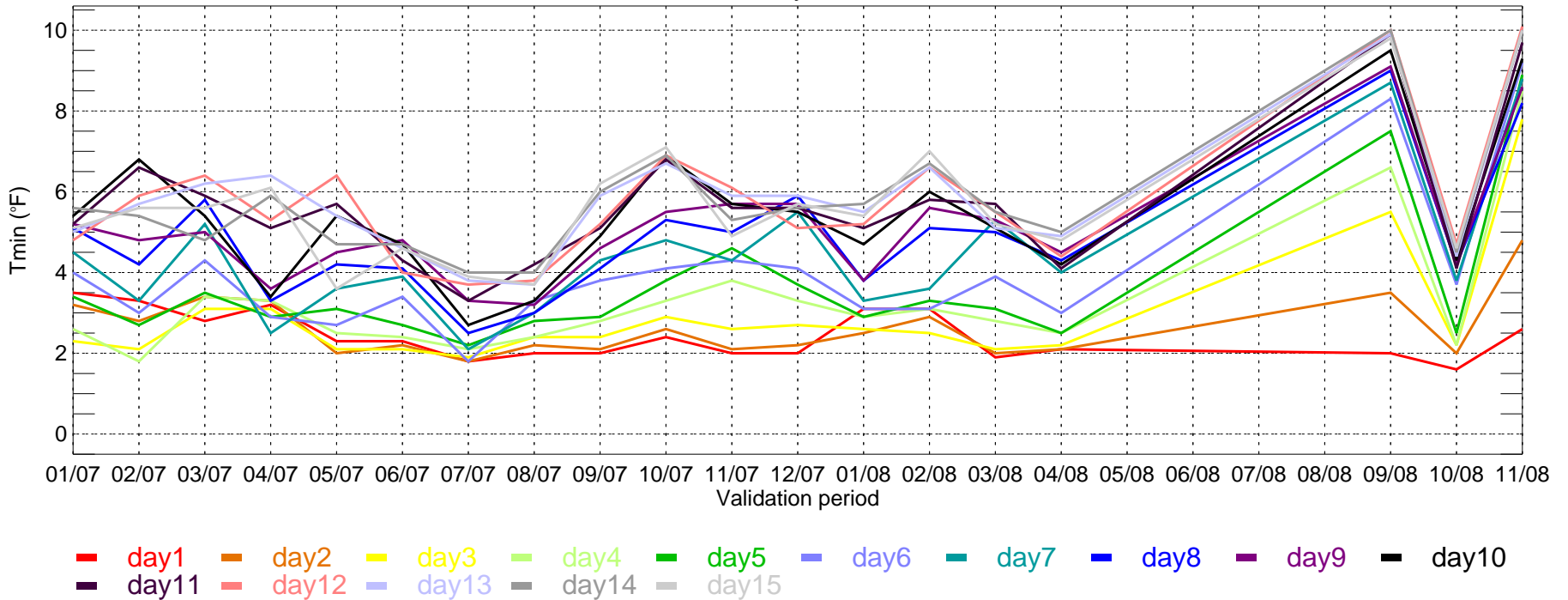
BOS: ECMWF MAE of Tmin for Monthly Period from 2007-01-01 ~ 2008-11-30



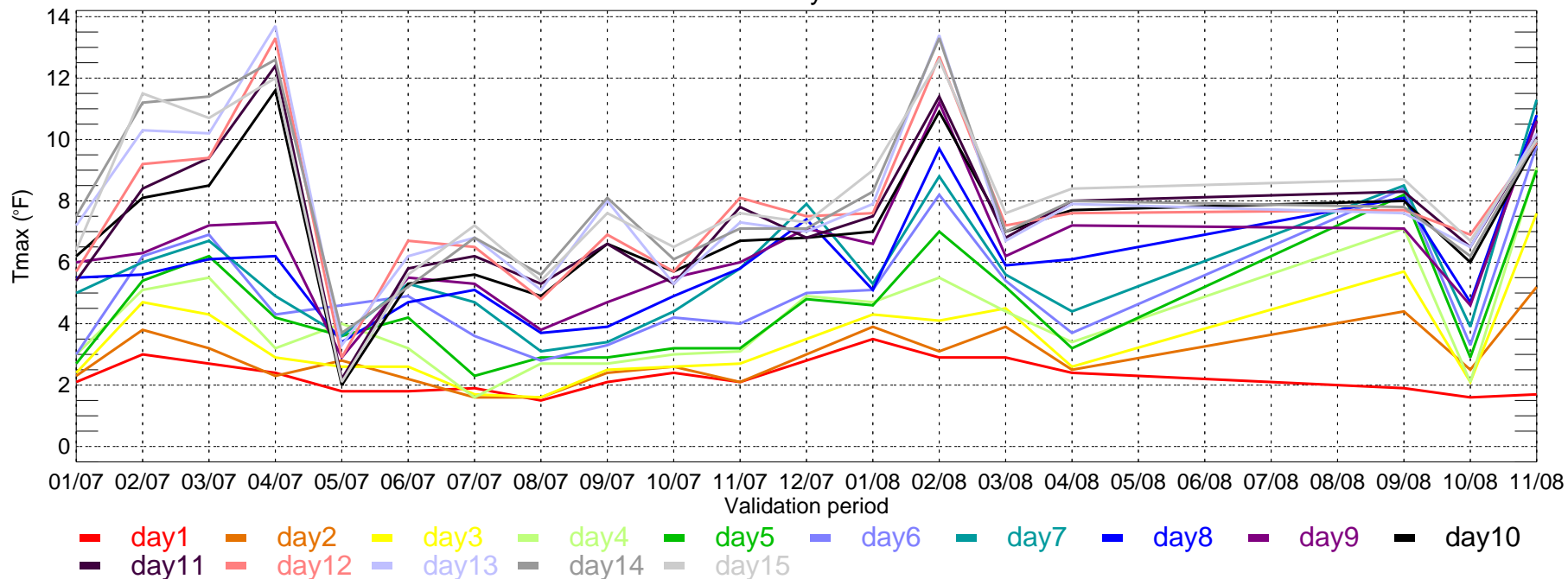
BWI: ECMWF MAE of Tmax for Monthly Period from 2007-01-01 ~ 2008-11-30



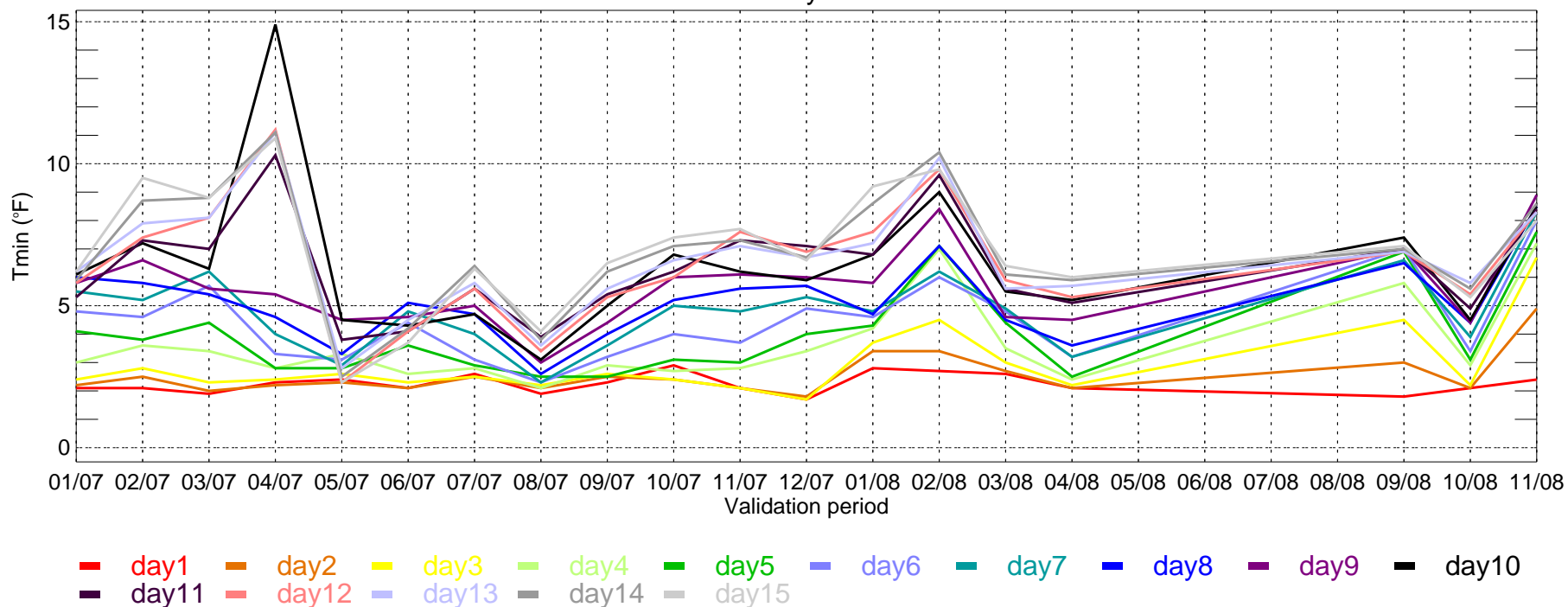
BWI: ECMWF MAE of Tmin for Monthly Period from 2007-01-01 ~ 2008-11-30



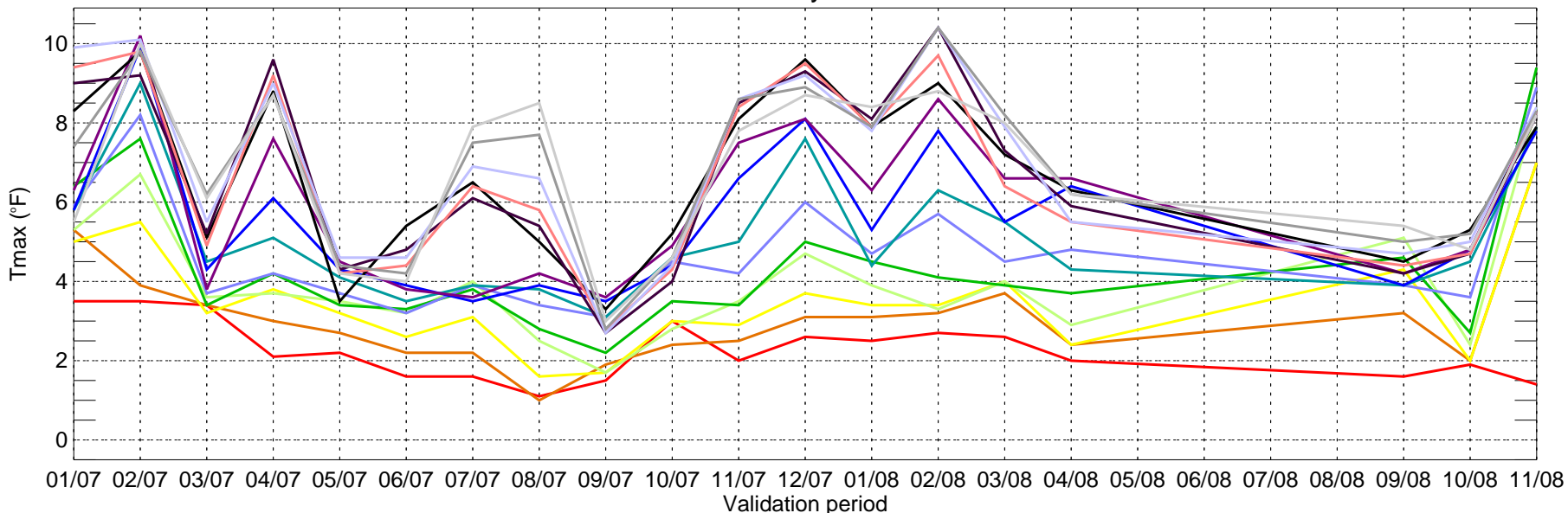
CVG: ECMWF MAE of Tmax for Monthly Period from 2007-01-01 ~ 2008-11-30



CVG: ECMWF MAE of Tmin for Monthly Period from 2007-01-01 ~ 2008-11-30

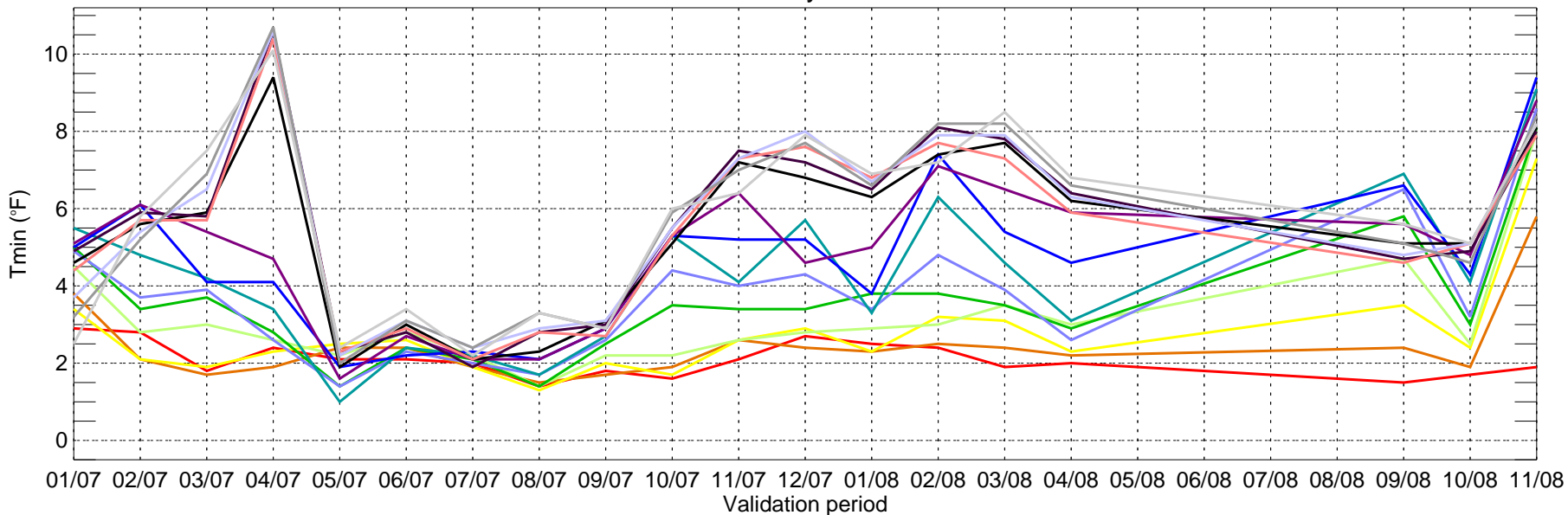


DFW: ECMWF MAE of Tmax for Monthly Period from 2007-01-01 ~ 2008-11-30



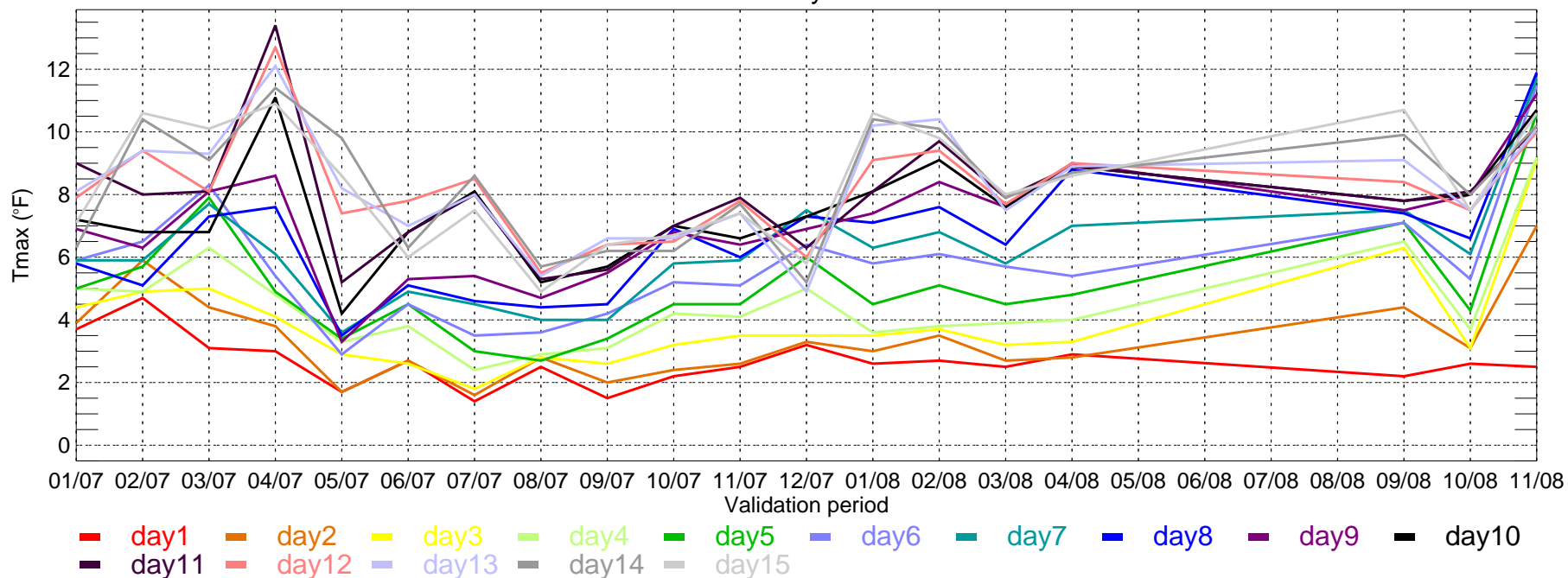
■ day1 ■ day2 ■ day3 ■ day4 ■ day5 ■ day6 ■ day7 ■ day8 ■ day9 ■ day10
■ day11 ■ day12 ■ day13 ■ day14 ■ day15

DFW: ECMWF MAE of Tmin for Monthly Period from 2007-01-01 ~ 2008-11-30

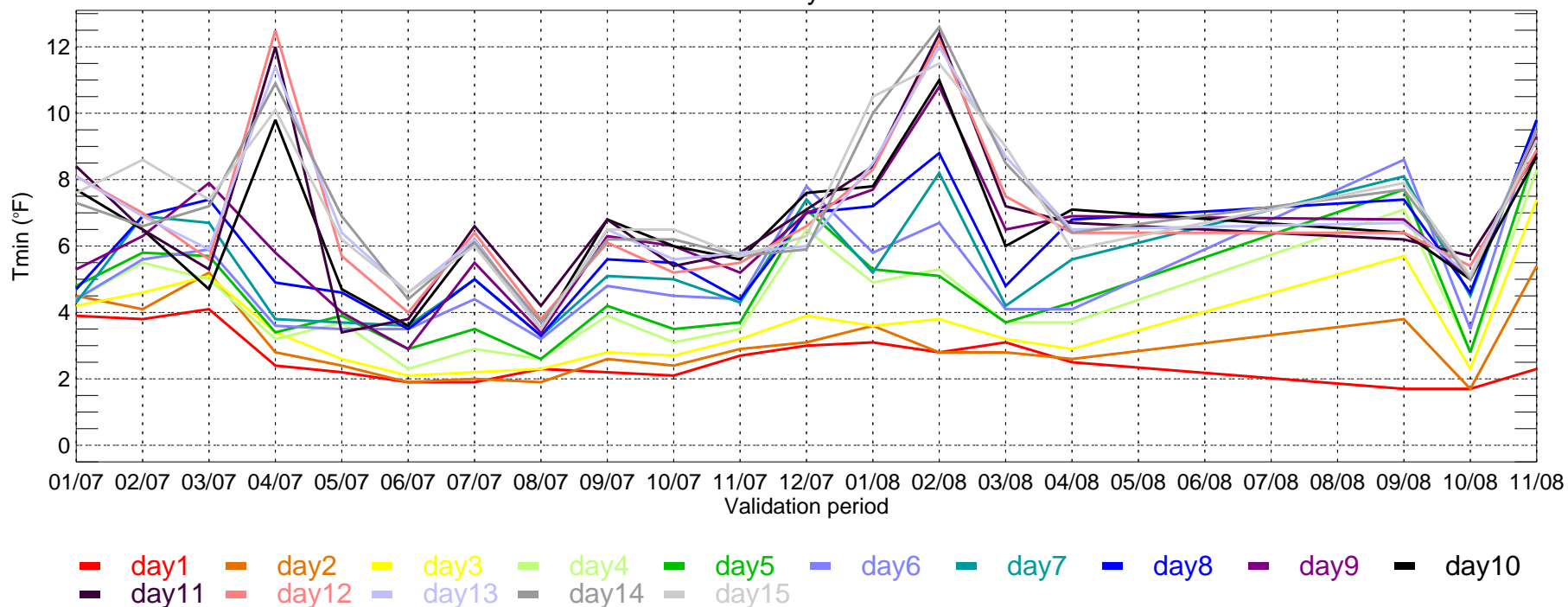


■ day1 ■ day2 ■ day3 ■ day4 ■ day5 ■ day6 ■ day7 ■ day8 ■ day9 ■ day10
■ day11 ■ day12 ■ day13 ■ day14 ■ day15

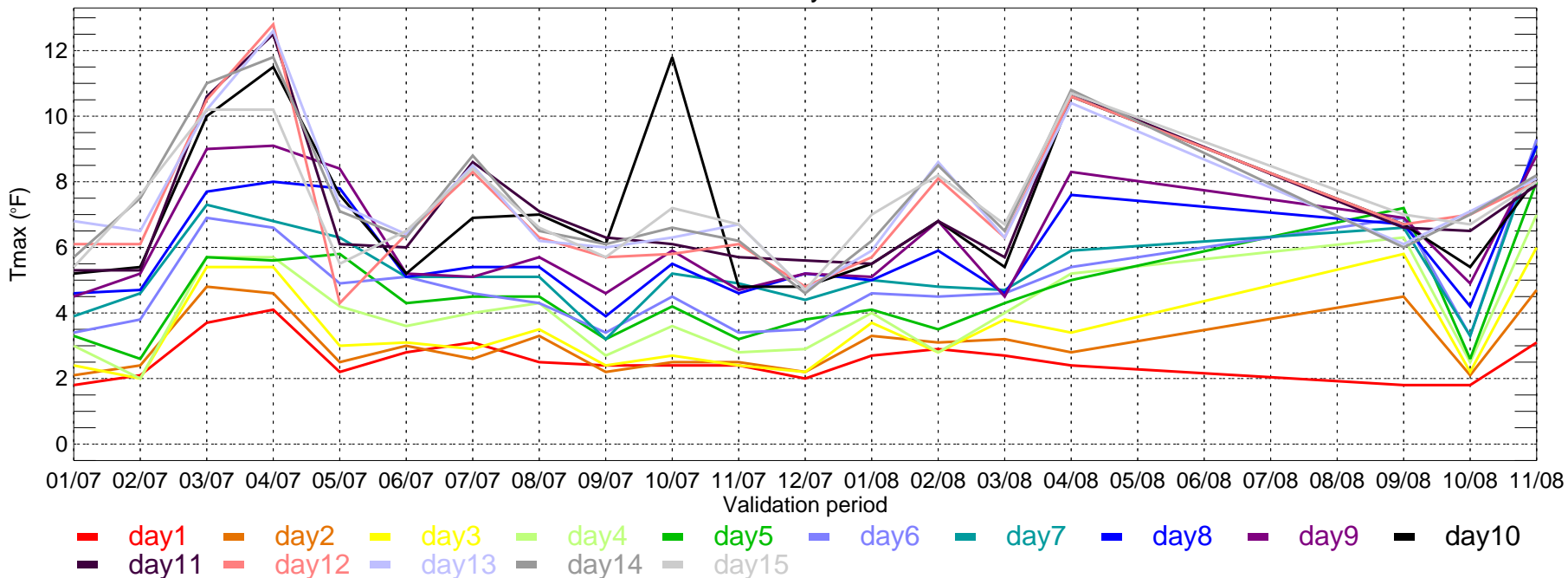
DSM: ECMWF MAE of Tmax for Monthly Period from 2007-01-01 ~ 2008-11-30



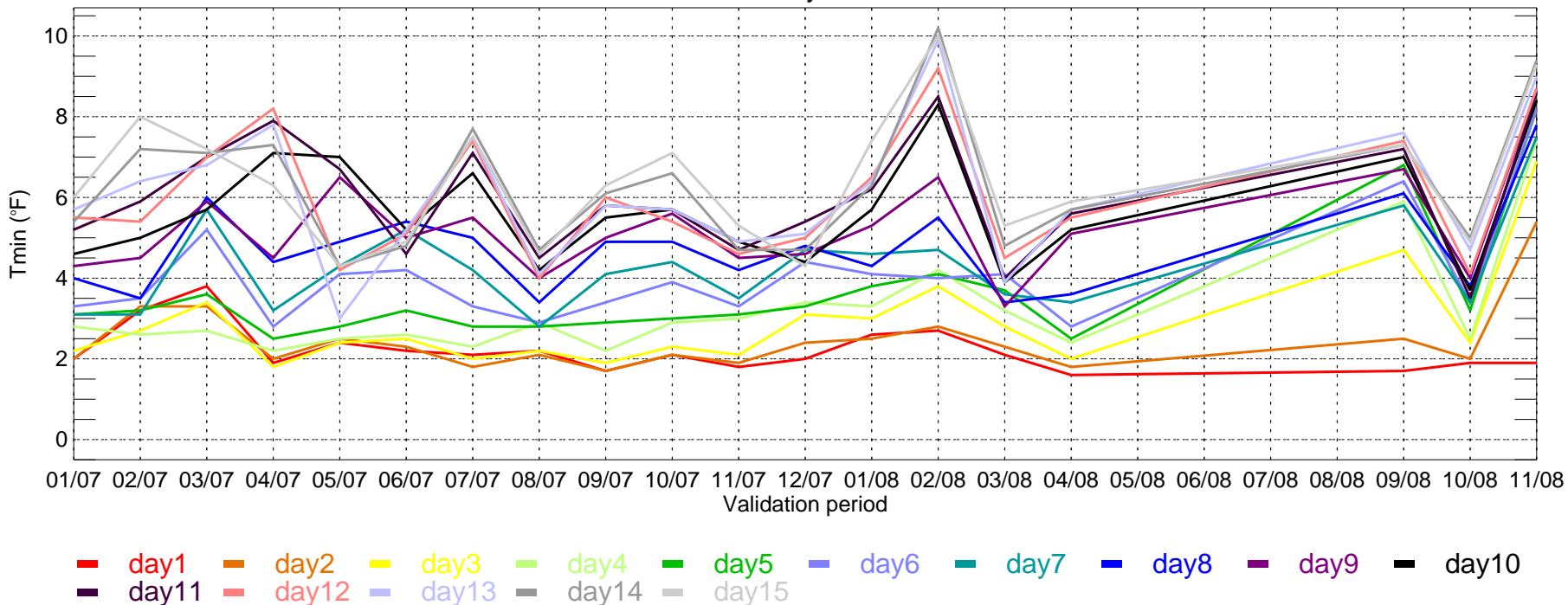
DSM: ECMWF MAE of Tmin for Monthly Period from 2007-01-01 ~ 2008-11-30



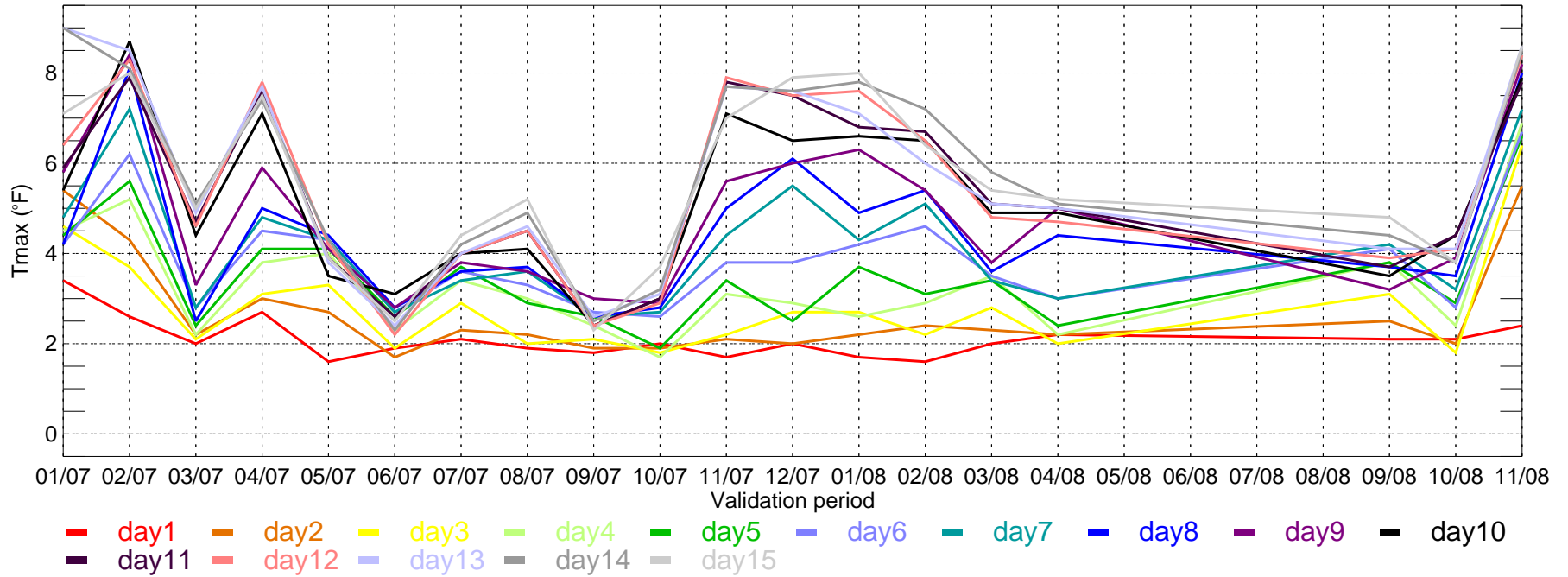
DTW: ECMWF MAE of Tmax for Monthly Period from 2007-01-01 ~ 2008-11-30



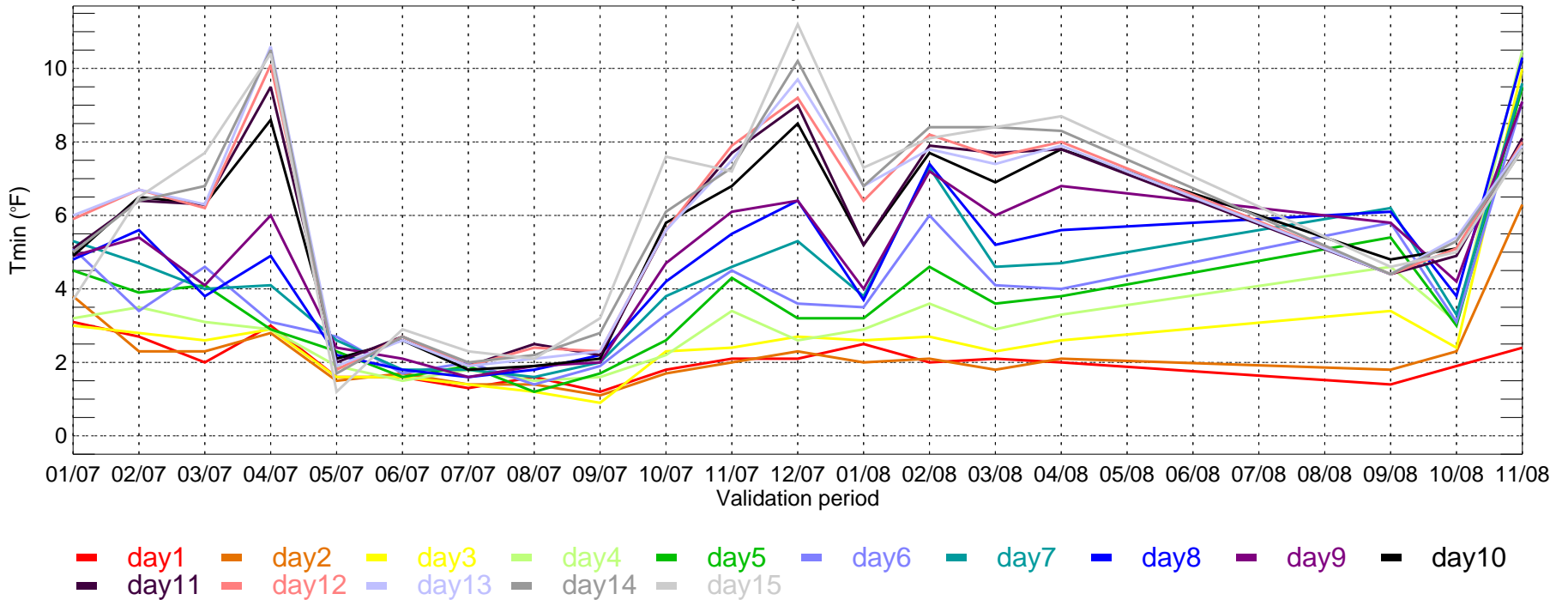
DTW: ECMWF MAE of Tmin for Monthly Period from 2007-01-01 ~ 2008-11-30



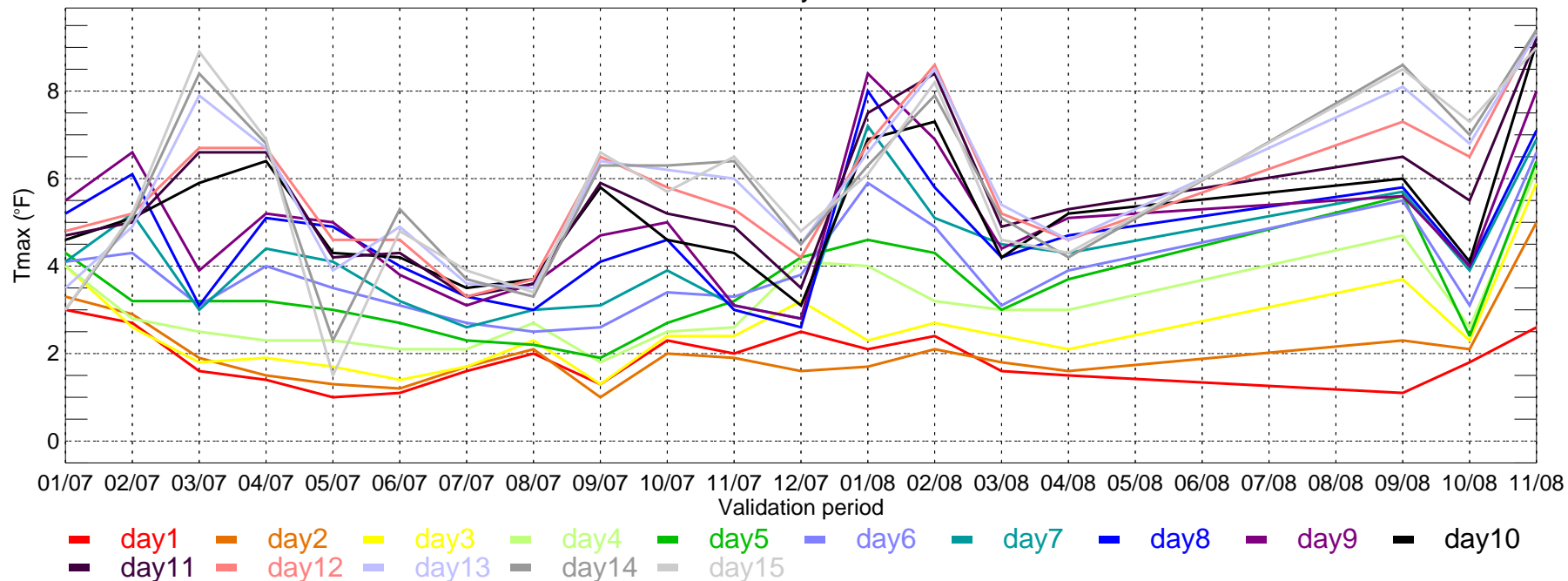
IAH: ECMWF MAE of Tmax for Monthly Period from 2007-01-01 ~ 2008-11-30



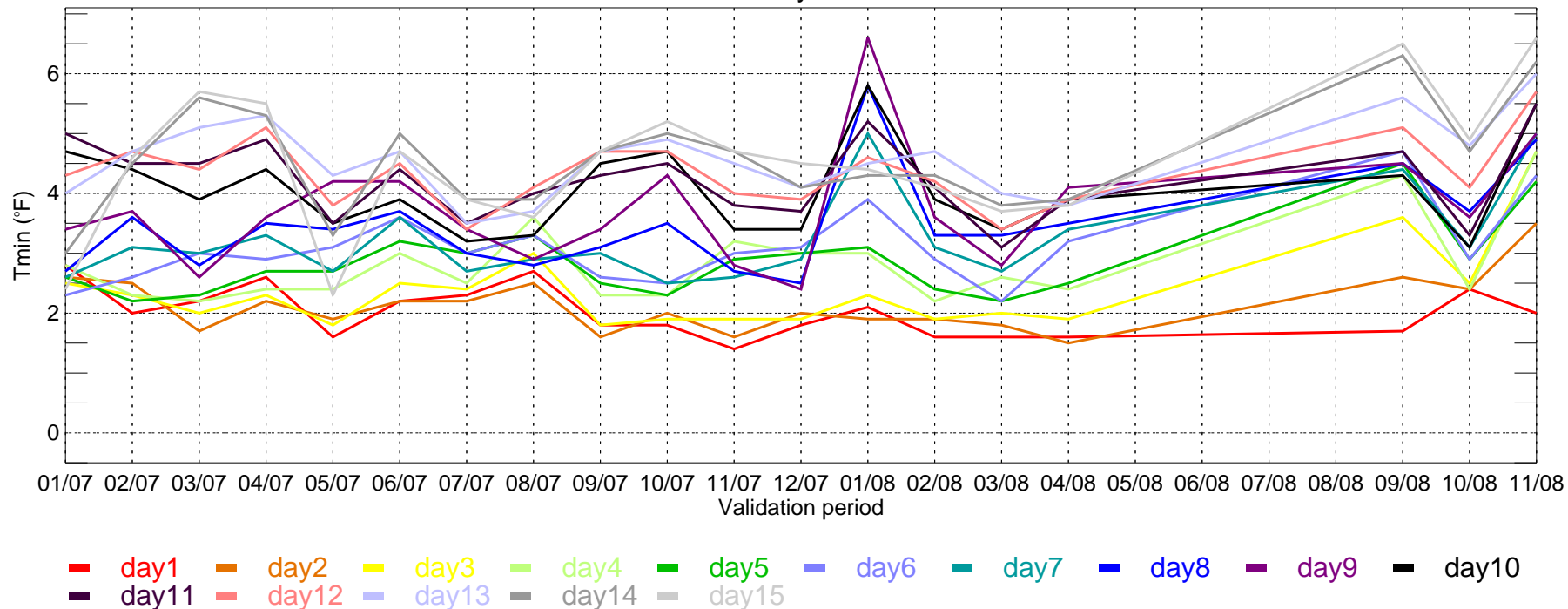
IAH: ECMWF MAE of Tmin for Monthly Period from 2007-01-01 ~ 2008-11-30



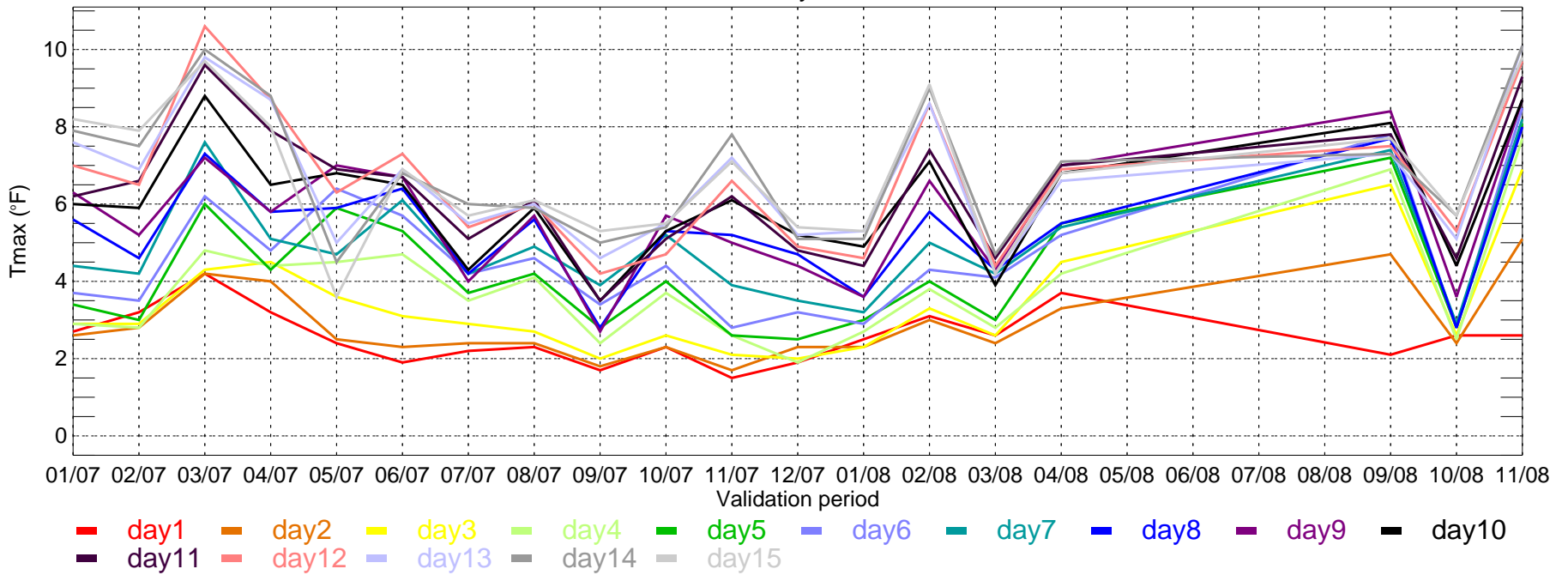
LAS: ECMWF MAE of Tmax for Monthly Period from 2007-01-01 ~ 2008-11-30



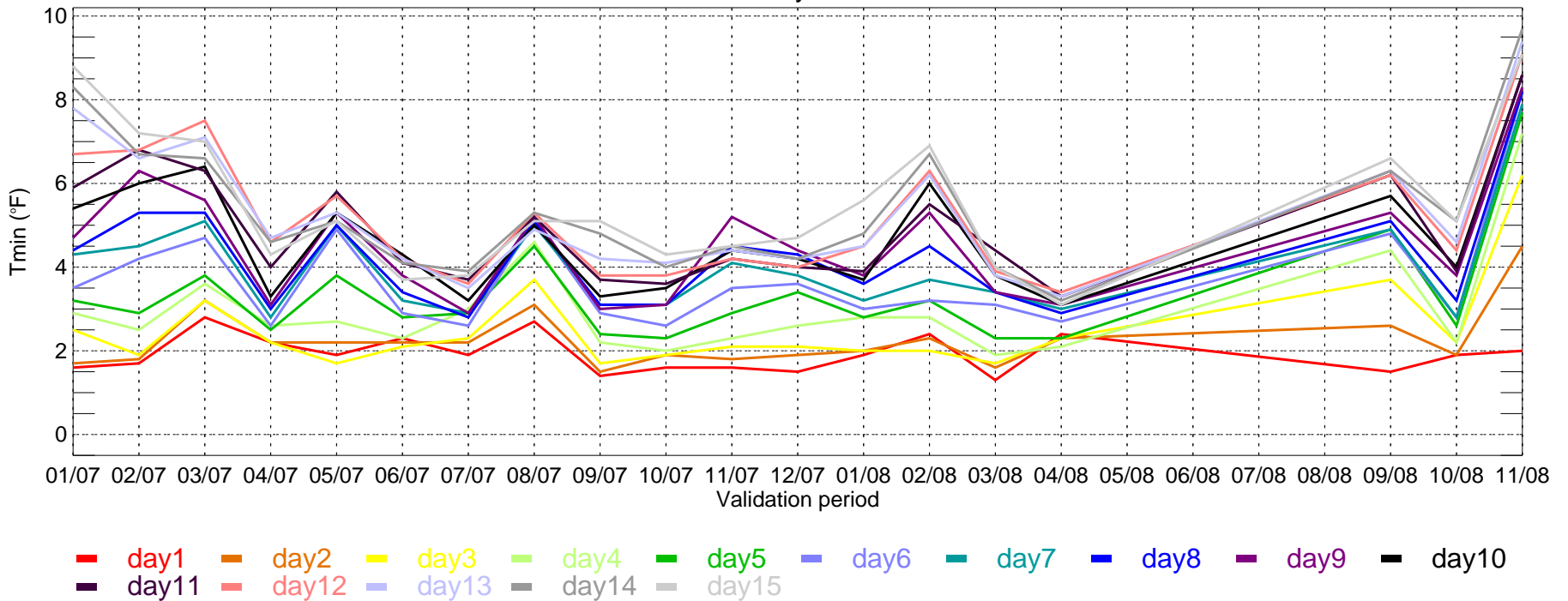
LAS: ECMWF MAE of Tmin for Monthly Period from 2007-01-01 ~ 2008-11-30



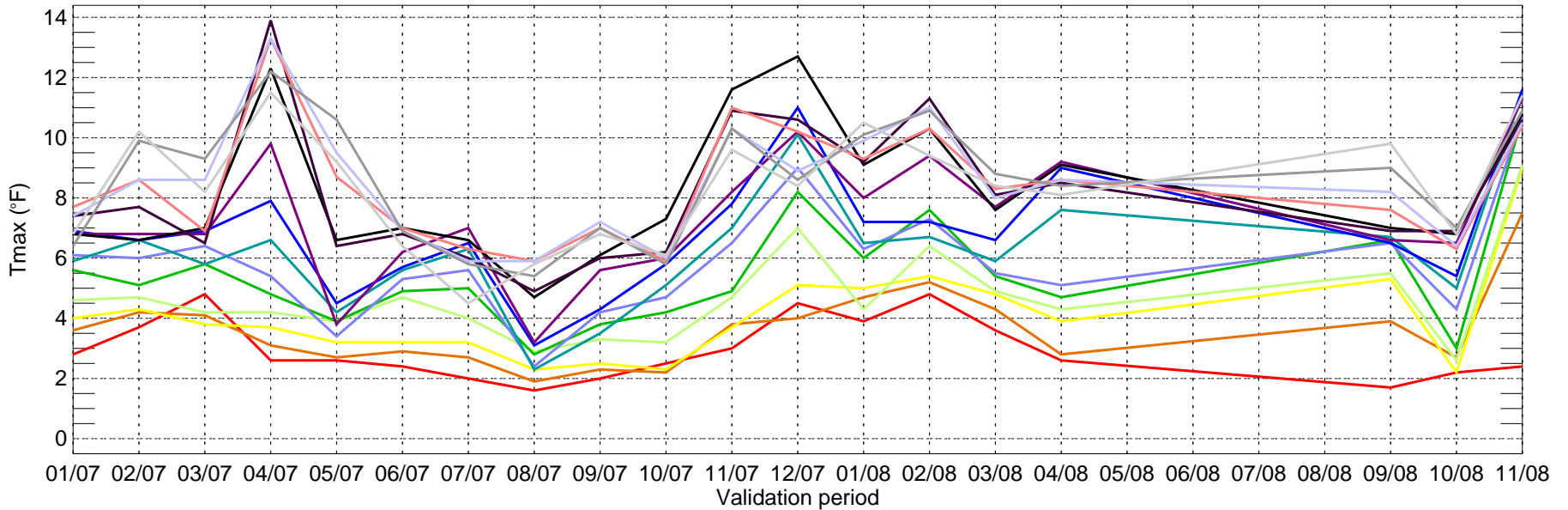
LGA: ECMWF MAE of Tmax for Monthly Period from 2007-01-01 ~ 2008-11-30



LGA: ECMWF MAE of Tmin for Monthly Period from 2007-01-01 ~ 2008-11-30

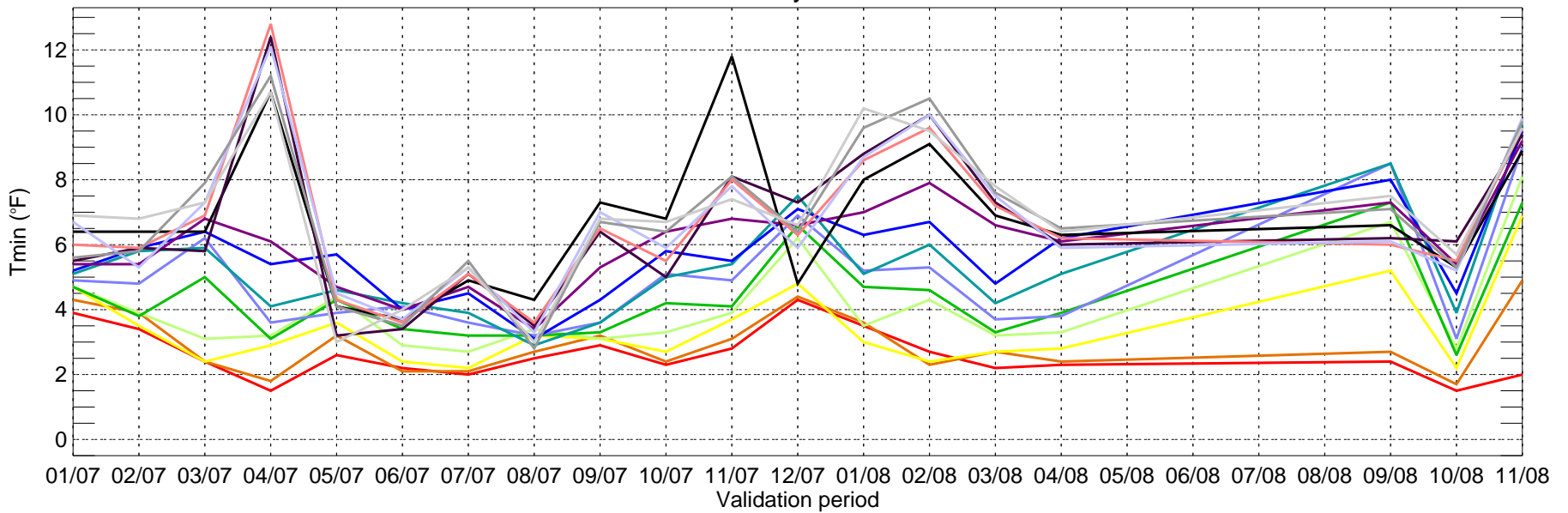


MCI: ECMWF MAE of Tmax for Monthly Period from 2007-01-01 ~ 2008-11-30



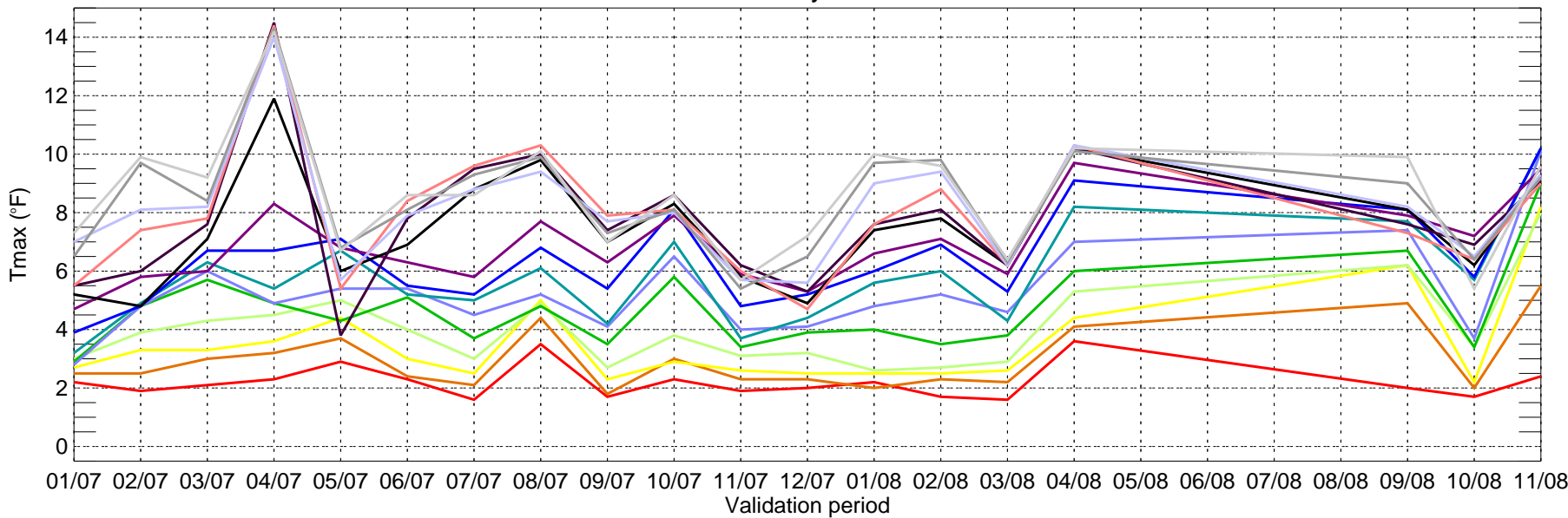
- day1
- day2
- day3
- day4
- day5
- day6
- day7
- day8
- day9
- day10
- day11
- day12
- day13
- day14
- day15

MCI: ECMWF MAE of Tmin for Monthly Period from 2007-01-01 ~ 2008-11-30



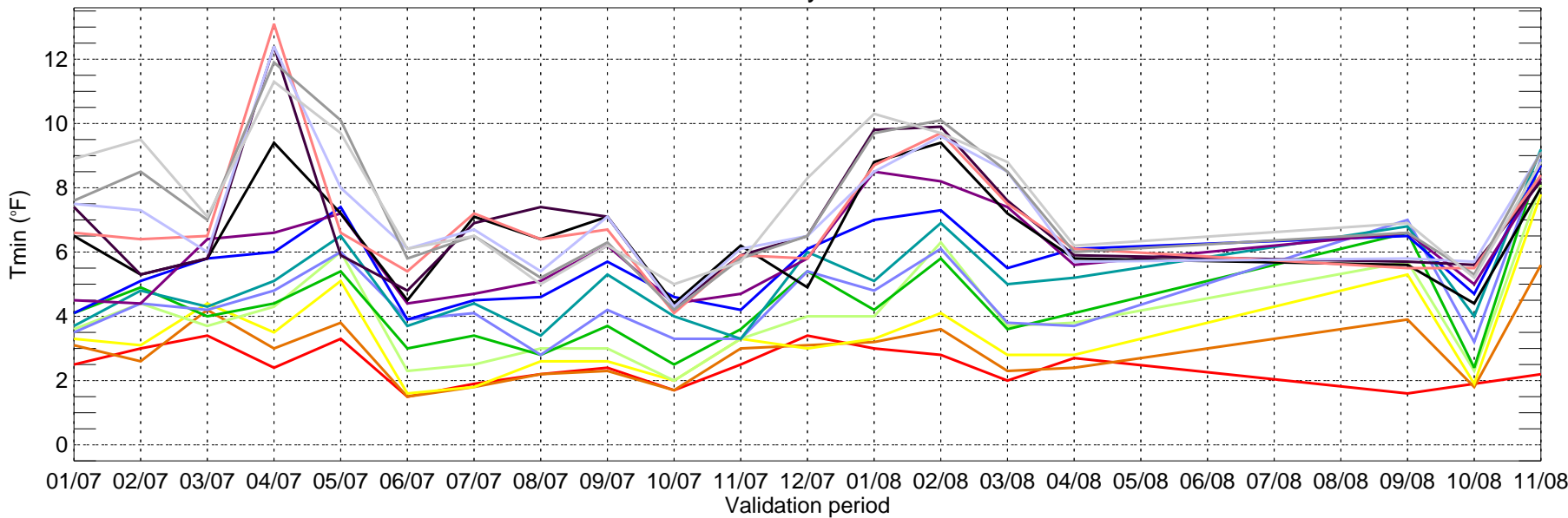
- day1
- day2
- day3
- day4
- day5
- day6
- day7
- day8
- day9
- day10
- day11
- day12
- day13
- day14
- day15

MSP: ECMWF MAE of Tmax for Monthly Period from 2007-01-01 ~ 2008-11-30



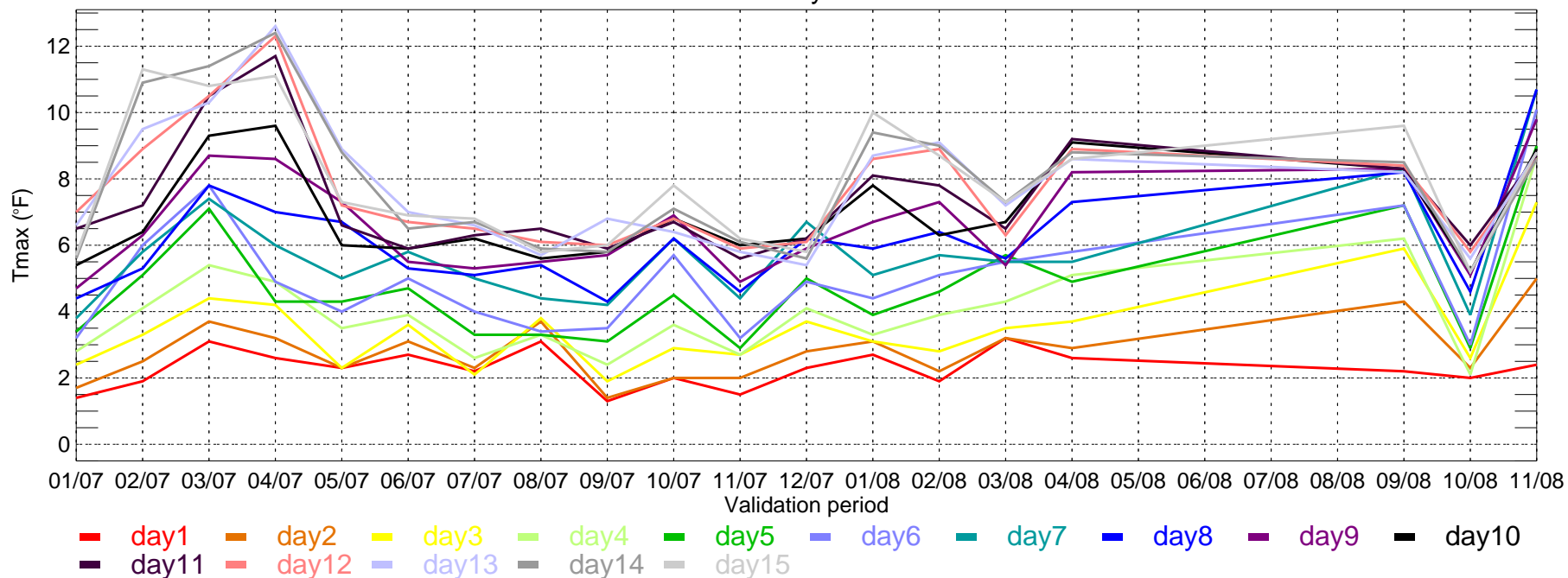
- day1
- day2
- day3
- day4
- day5
- day6
- day7
- day8
- day9
- day10
- day11
- day12
- day13
- day14
- day15

MSP: ECMWF MAE of Tmin for Monthly Period from 2007-01-01 ~ 2008-11-30

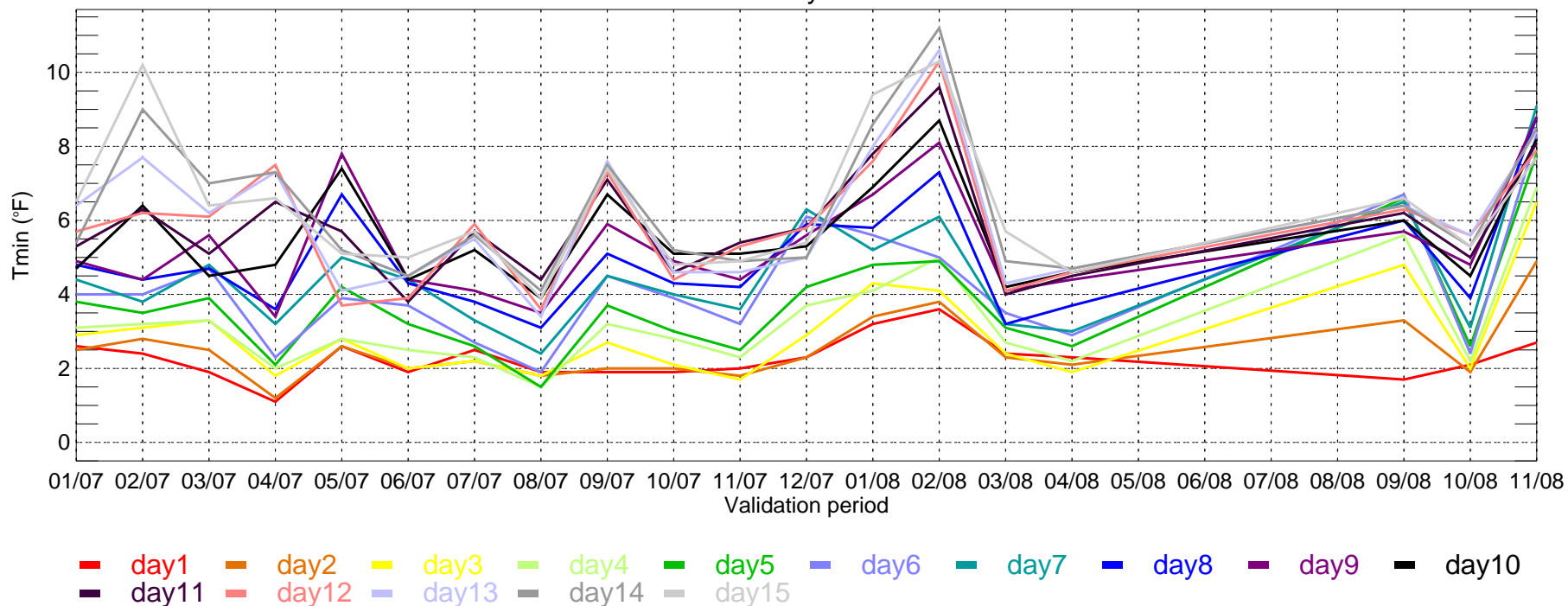


- day1
- day2
- day3
- day4
- day5
- day6
- day7
- day8
- day9
- day10
- day11
- day12
- day13
- day14
- day15

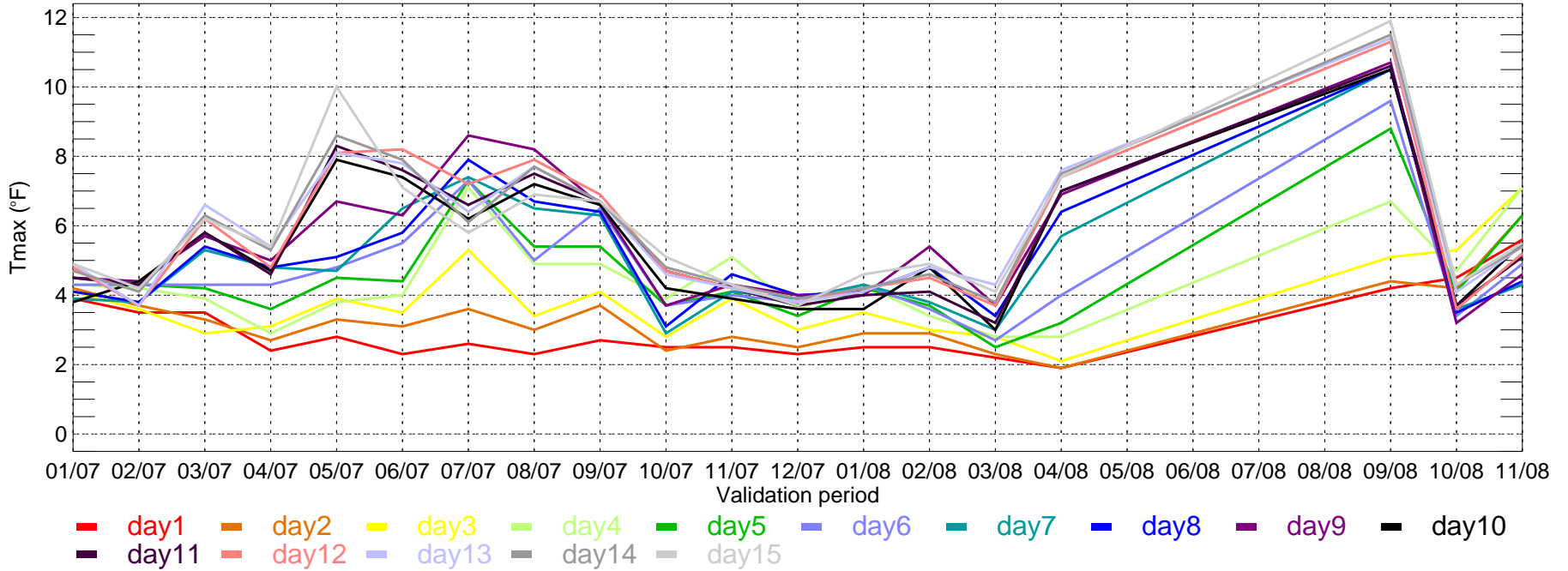
ORD: ECMWF MAE of Tmax for Monthly Period from 2007-01-01 ~ 2008-11-30



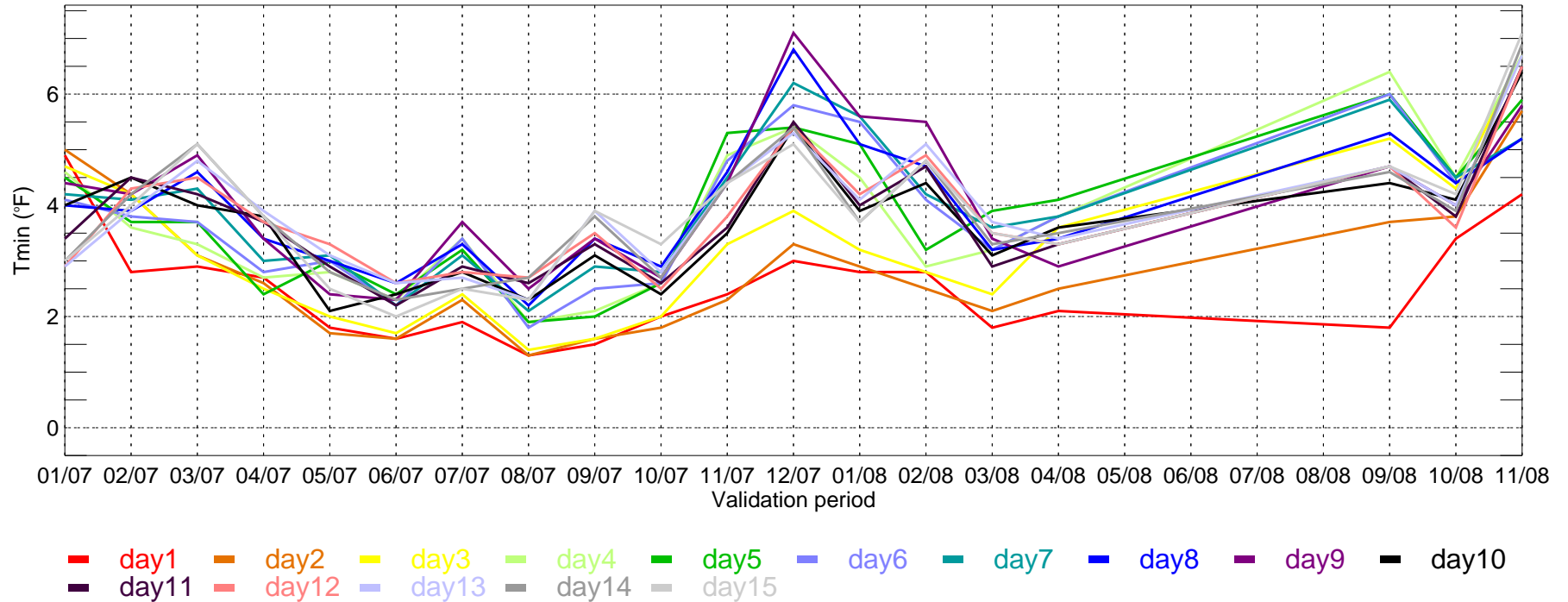
ORD: ECMWF MAE of Tmin for Monthly Period from 2007-01-01 ~ 2008-11-30



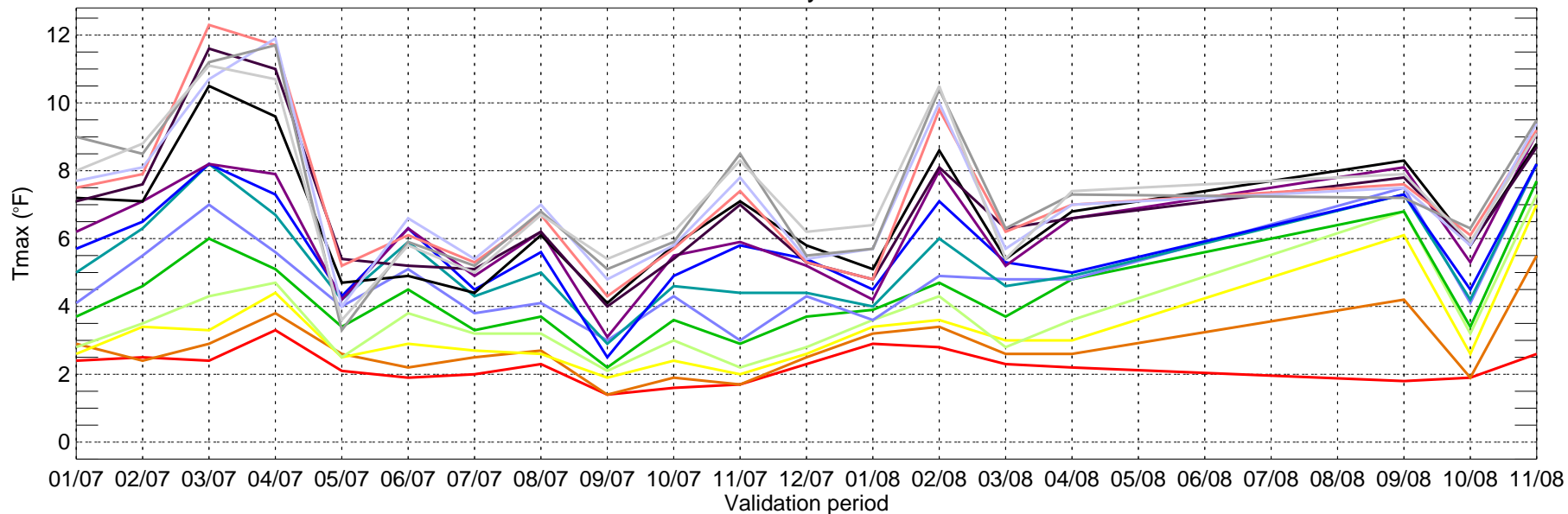
PDX: ECMWF MAE of Tmax for Monthly Period from 2007-01-01 ~ 2008-11-30



PDX: ECMWF MAE of Tmin for Monthly Period from 2007-01-01 ~ 2008-11-30

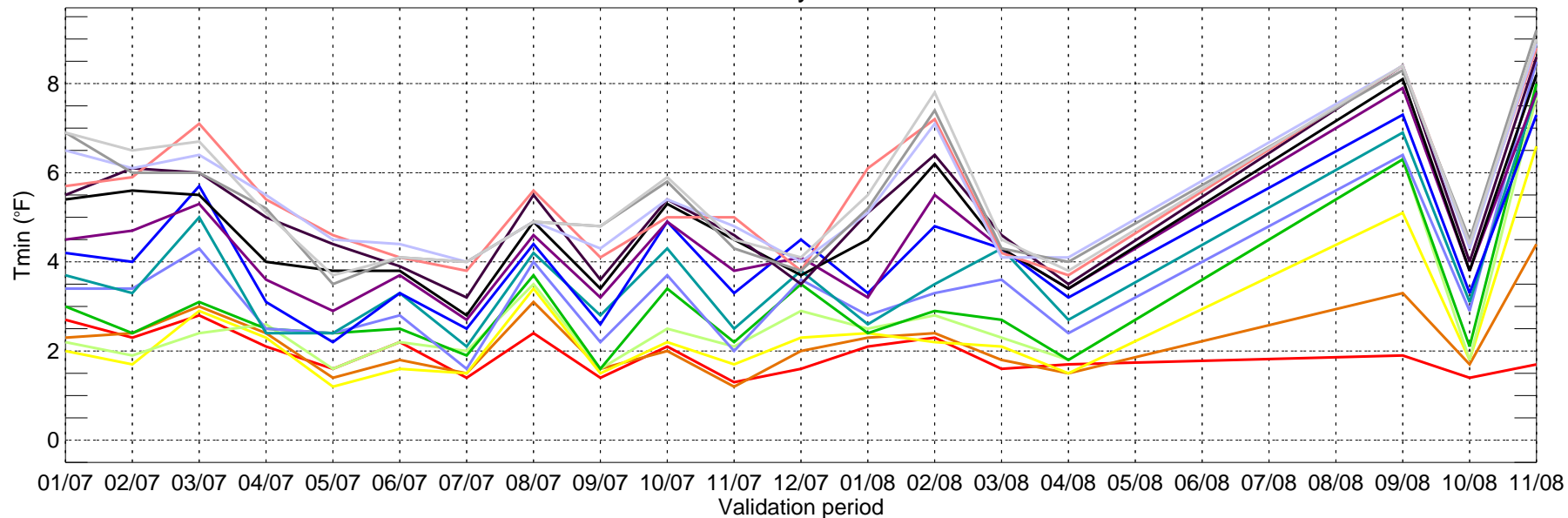


PHL: ECMWF MAE of Tmax for Monthly Period from 2007-01-01 ~ 2008-11-30



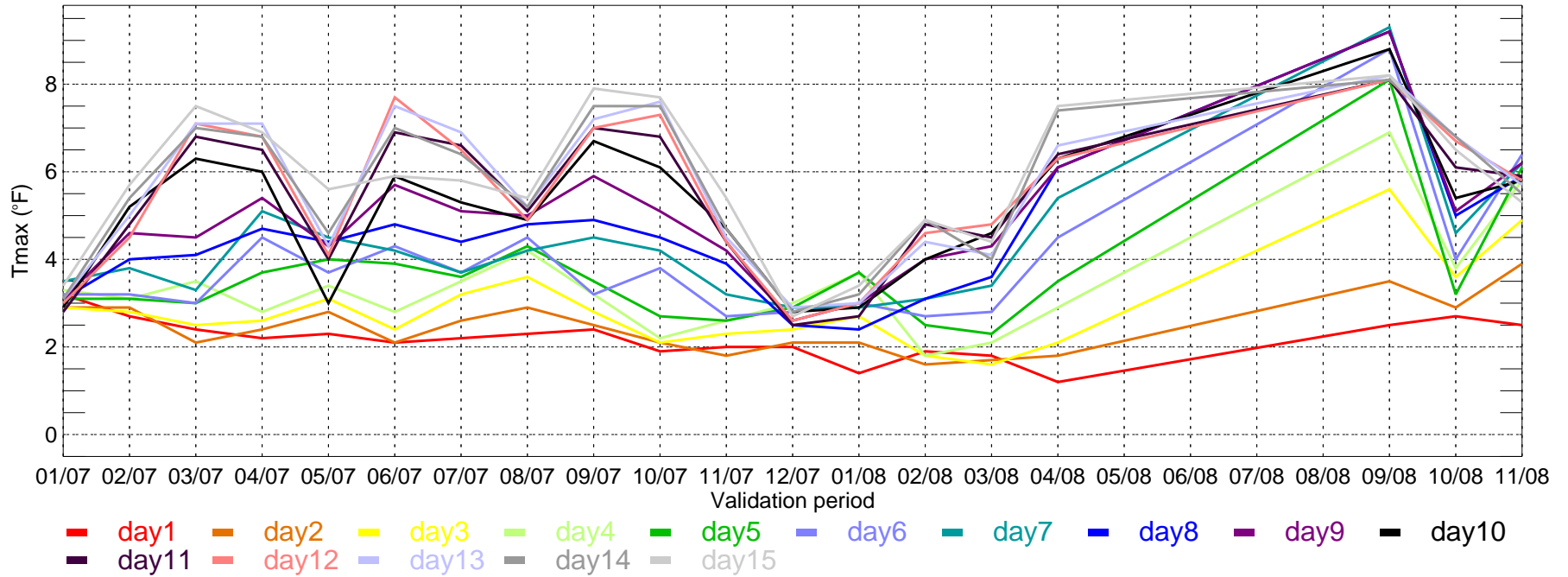
■ day1 ■ day2 ■ day3 ■ day4 ■ day5 ■ day6 ■ day7 ■ day8 ■ day9 ■ day10
■ day11 ■ day12 ■ day13 ■ day14 ■ day15

PHL: ECMWF MAE of Tmin for Monthly Period from 2007-01-01 ~ 2008-11-30

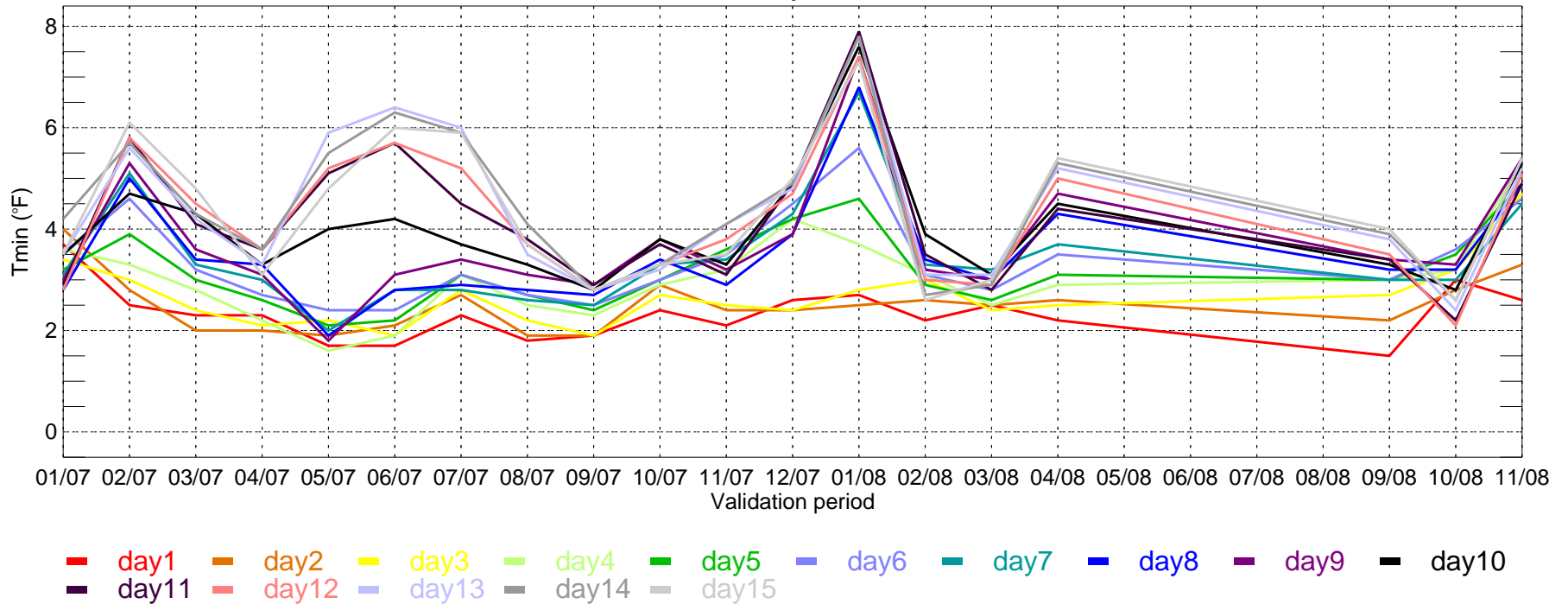


■ day1 ■ day2 ■ day3 ■ day4 ■ day5 ■ day6 ■ day7 ■ day8 ■ day9 ■ day10
■ day11 ■ day12 ■ day13 ■ day14 ■ day15

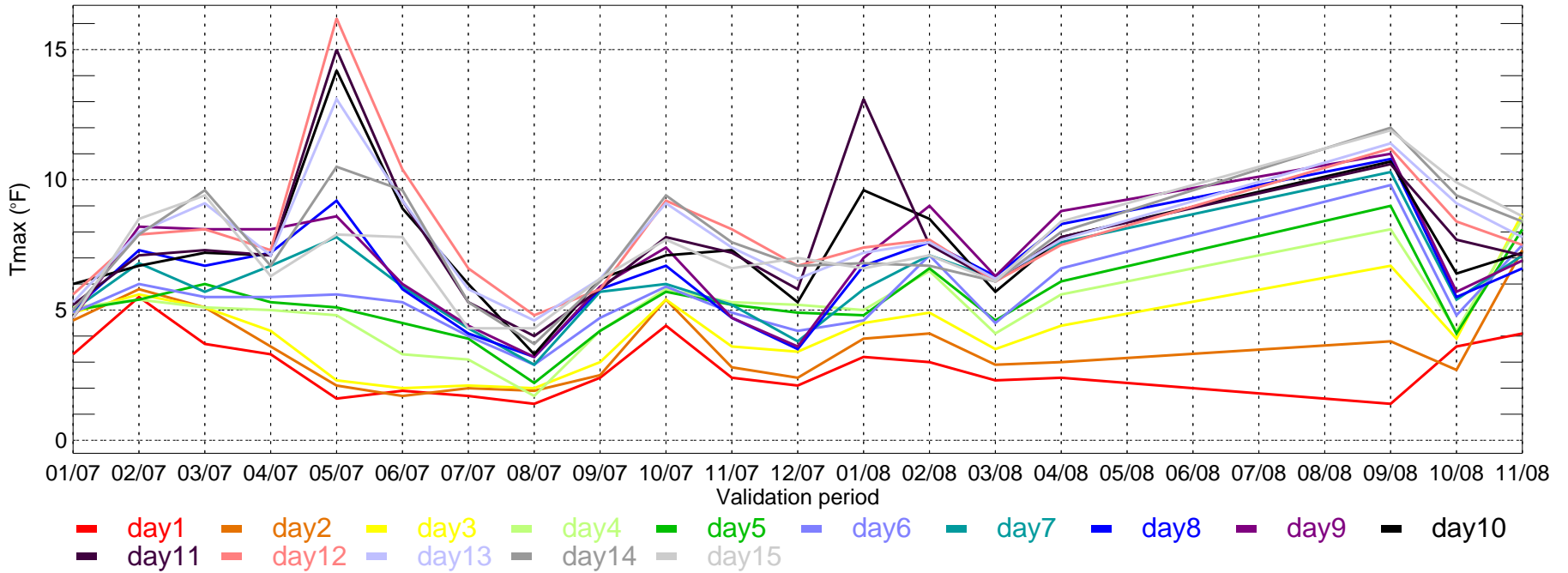
SAC: ECMWF MAE of Tmax for Monthly Period from 2007-01-01 ~ 2008-11-30



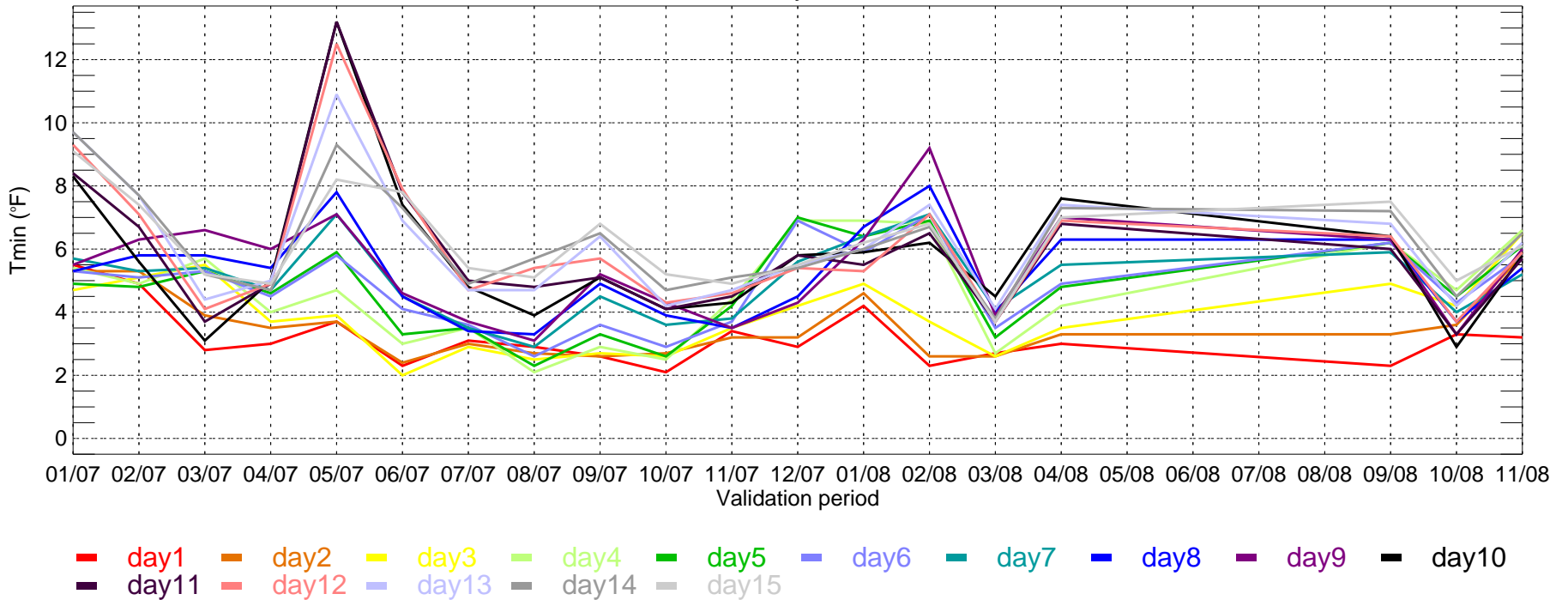
SAC: ECMWF MAE of Tmin for Monthly Period from 2007-01-01 ~ 2008-11-30



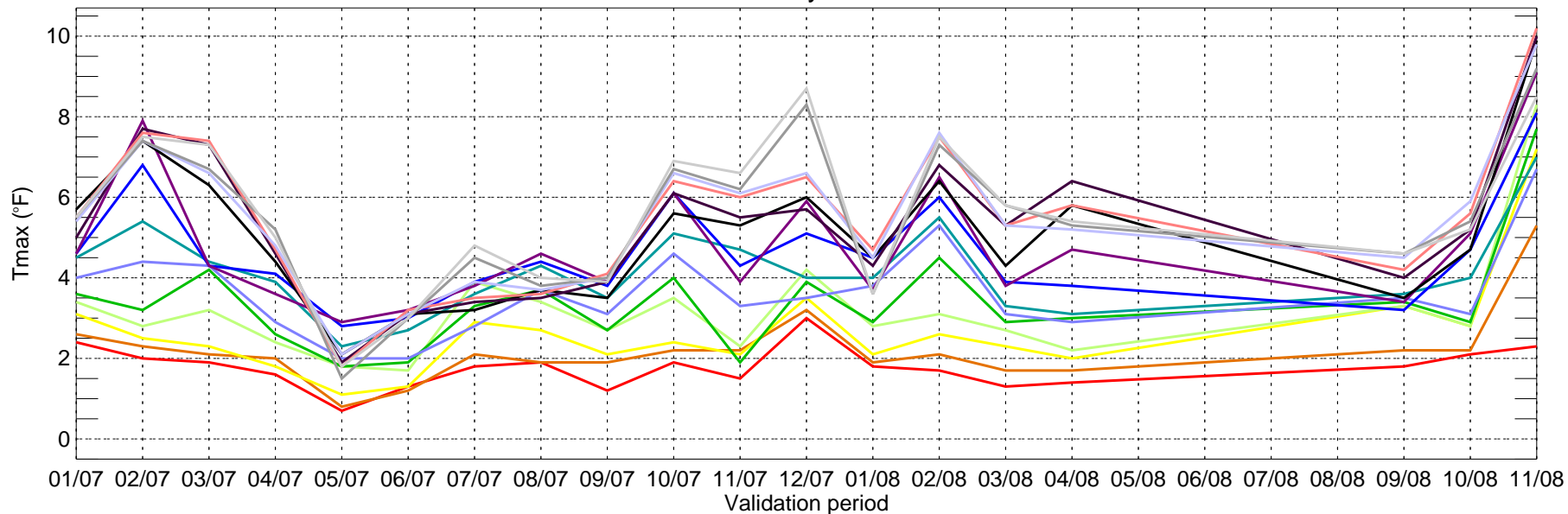
SLC: ECMWF MAE of Tmax for Monthly Period from 2007-01-01 ~ 2008-11-30



SLC: ECMWF MAE of Tmin for Monthly Period from 2007-01-01 ~ 2008-11-30

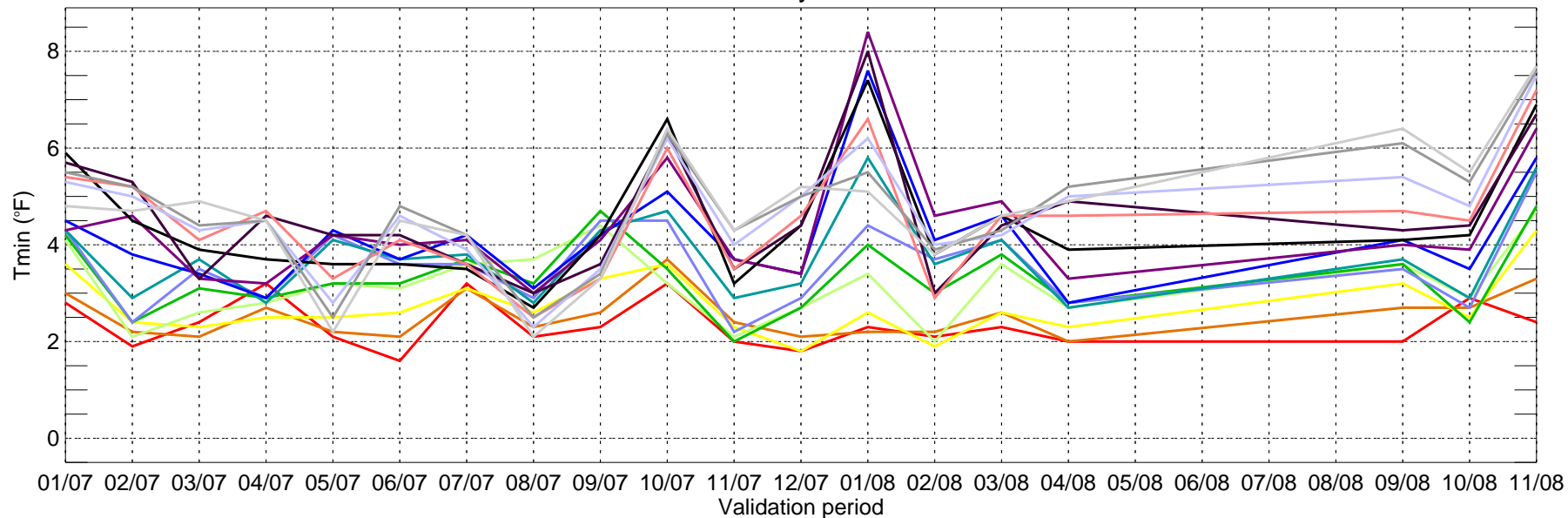


TUS: ECMWF MAE of Tmax for Monthly Period from 2007-01-01 ~ 2008-11-30



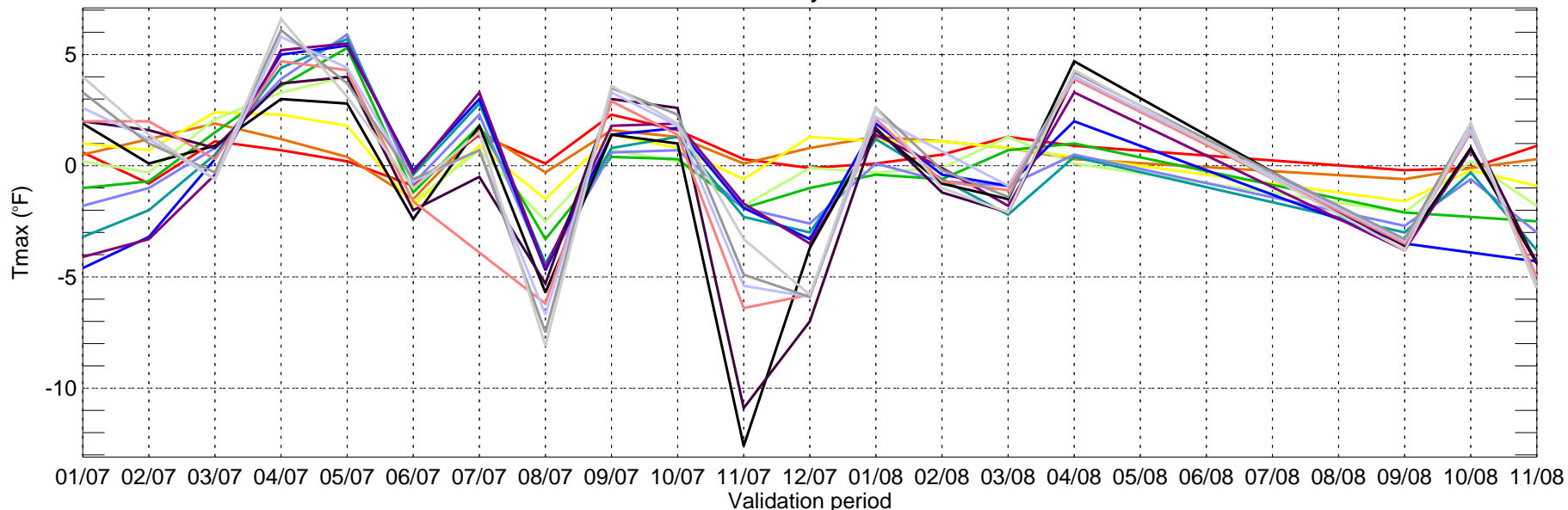
■ day1 ■ day2 ■ day3 ■ day4 ■ day5 ■ day6 ■ day7 ■ day8 ■ day9 ■ day10
■ day11 ■ day12 ■ day13 ■ day14 ■ day15

TUS: ECMWF MAE of Tmin for Monthly Period from 2007-01-01 ~ 2008-11-30



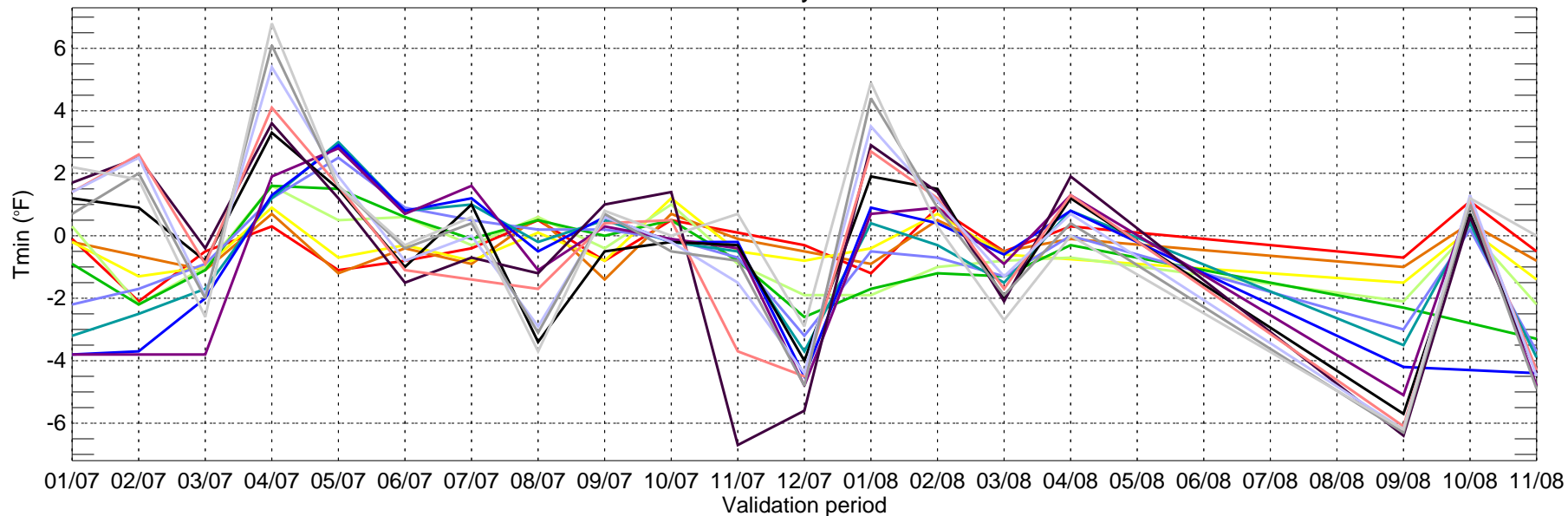
■ day1 ■ day2 ■ day3 ■ day4 ■ day5 ■ day6 ■ day7 ■ day8 ■ day9 ■ day10
■ day11 ■ day12 ■ day13 ■ day14 ■ day15

ATL: ECMWF BIAS of Tmax for Monthly Period from 2007-01-01 ~ 2008-11-30



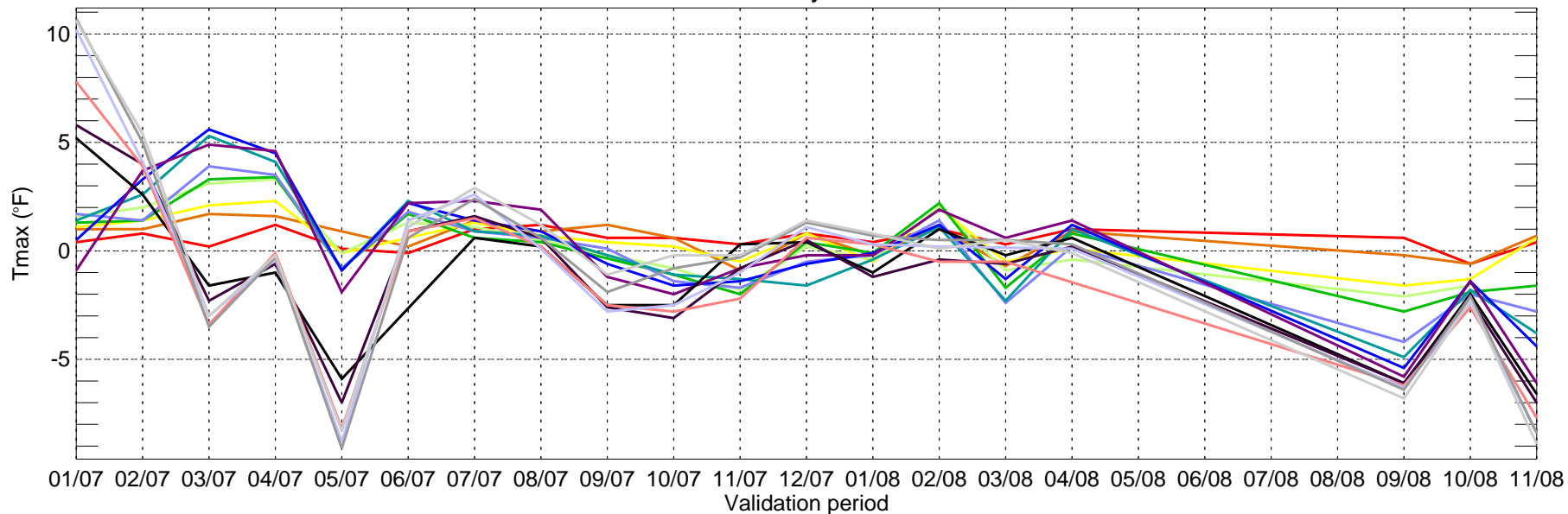
- day1
- day2
- day3
- day4
- day5
- day6
- day7
- day8
- day9
- day10
- day11
- day12
- day13
- day14
- day15

ATL: ECMWF BIAS of Tmin for Monthly Period from 2007-01-01 ~ 2008-11-30



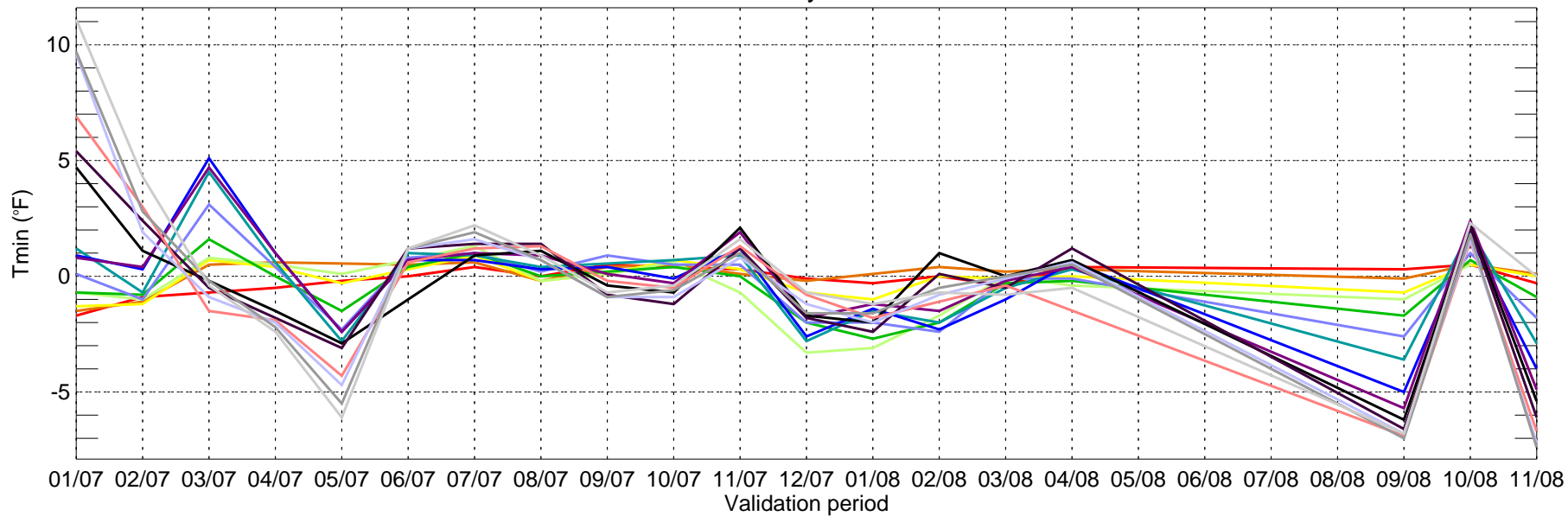
- day1
- day2
- day3
- day4
- day5
- day6
- day7
- day8
- day9
- day10
- day11
- day12
- day13
- day14
- day15

BOS: ECMWF BIAS of Tmax for Monthly Period from 2007-01-01 ~ 2008-11-30



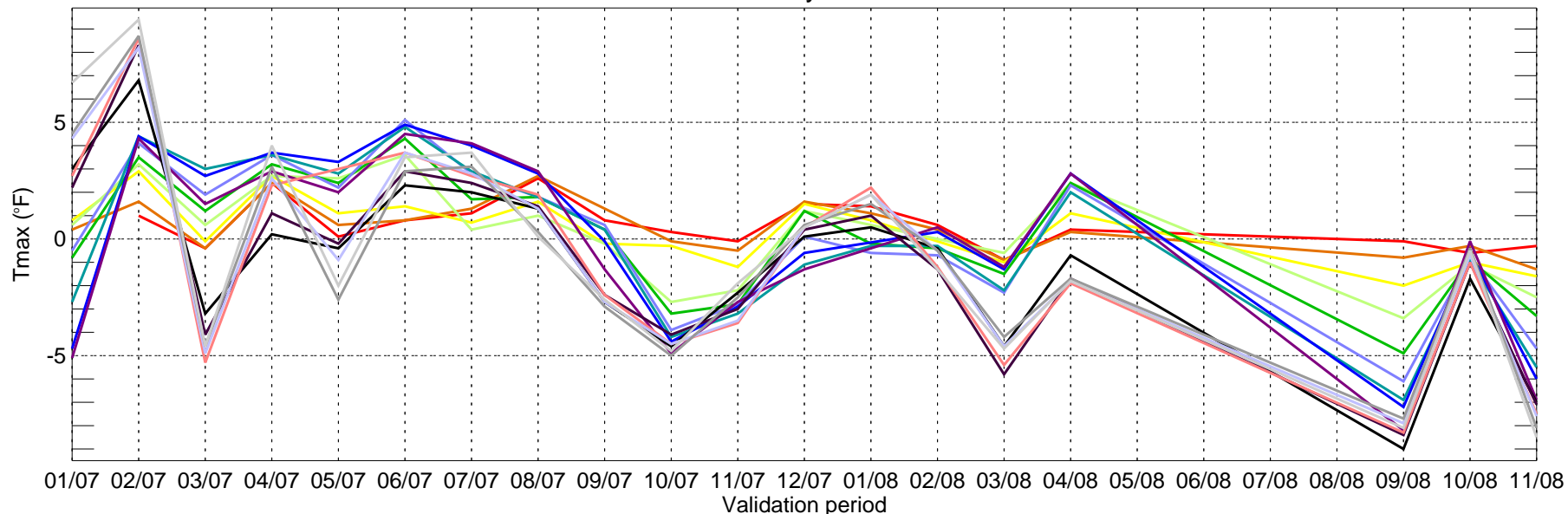
— day1 — day2 — day3 — day4 — day5 — day6 — day7 — day8 — day9 — day10
— day11 — day12 — day13 — day14 — day15

BOS: ECMWF BIAS of Tmin for Monthly Period from 2007-01-01 ~ 2008-11-30



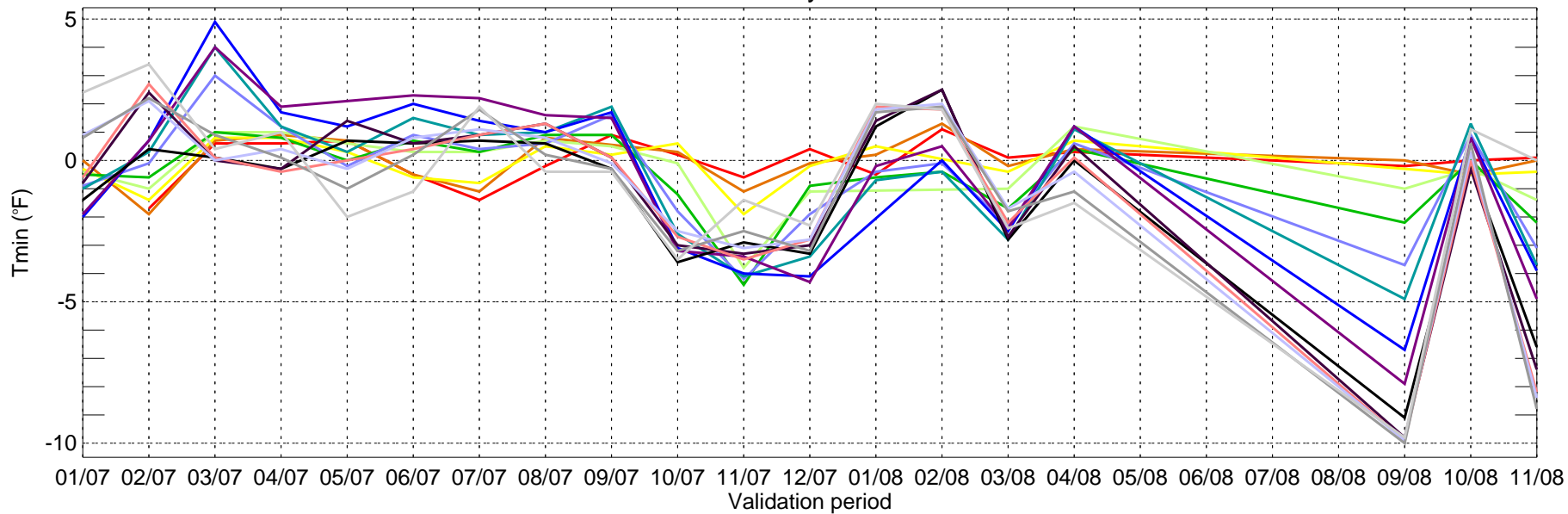
— day1 — day2 — day3 — day4 — day5 — day6 — day7 — day8 — day9 — day10
— day11 — day12 — day13 — day14 — day15

BWI: ECMWF BIAS of Tmax for Monthly Period from 2007-01-01 ~ 2008-11-30



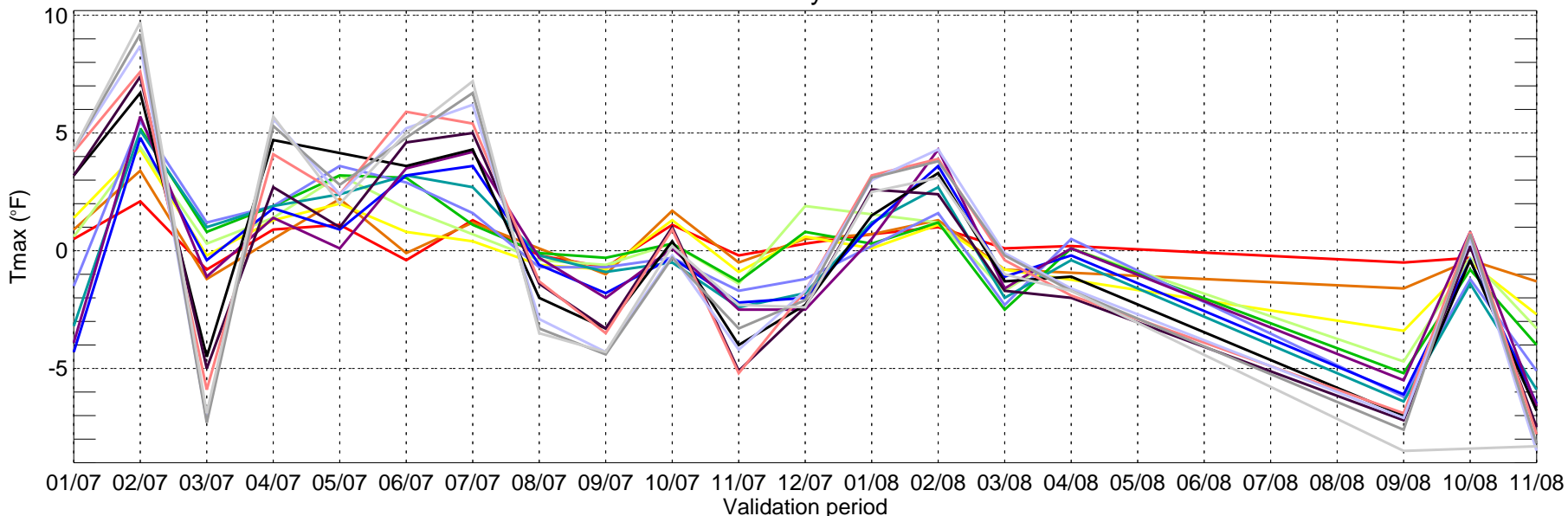
- day1
- day2
- day3
- day4
- day5
- day6
- day7
- day8
- day9
- day10
- day11
- day12
- day13
- day14
- day15

BWI: ECMWF BIAS of Tmin for Monthly Period from 2007-01-01 ~ 2008-11-30

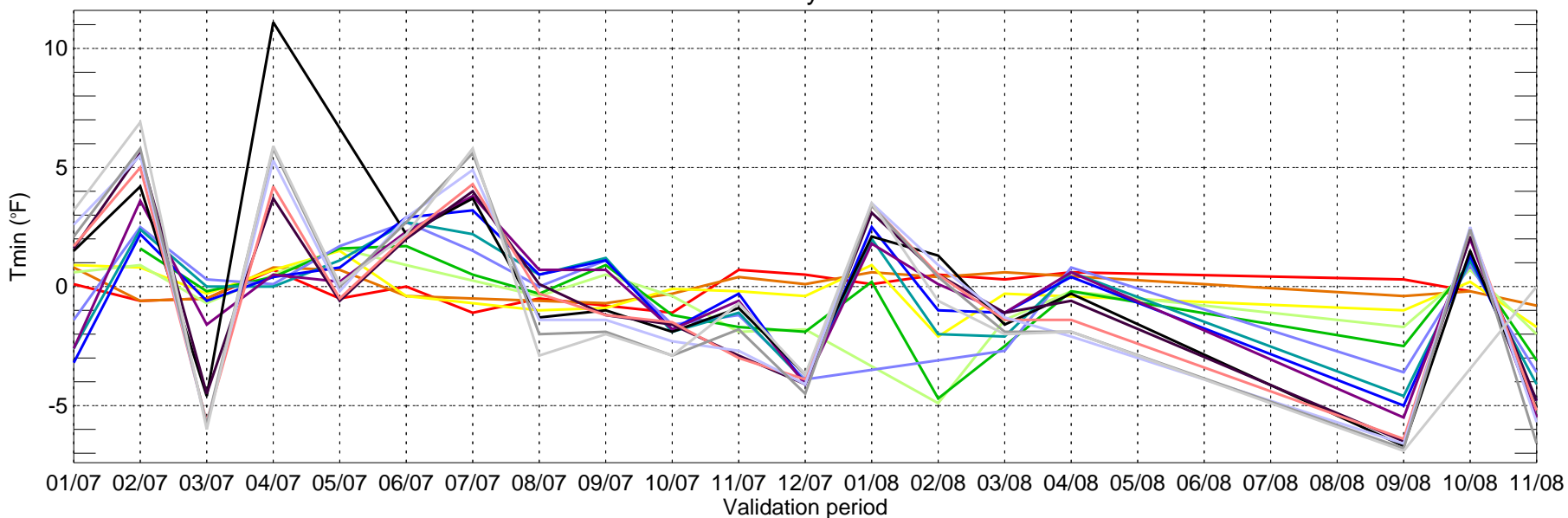


- day1
- day2
- day3
- day4
- day5
- day6
- day7
- day8
- day9
- day10
- day11
- day12
- day13
- day14
- day15

CVG: ECMWF BIAS of Tmax for Monthly Period from 2007-01-01 ~ 2008-11-30

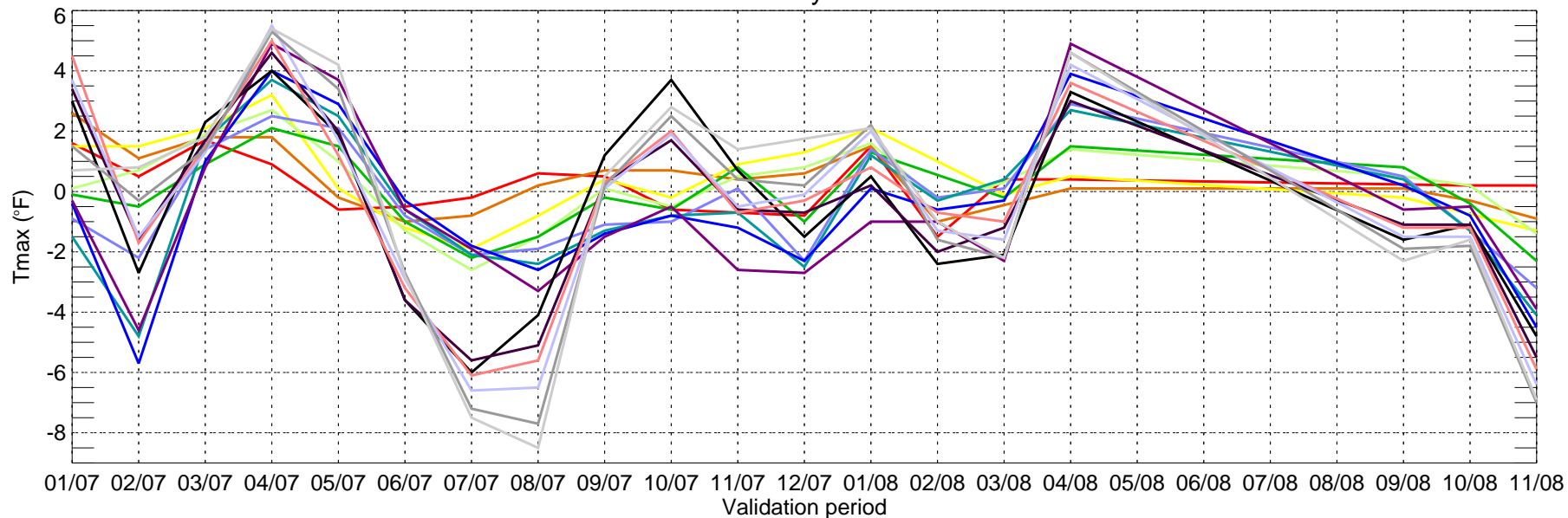


CVG: ECMWF BIAS of Tmin for Monthly Period from 2007-01-01 ~ 2008-11-30



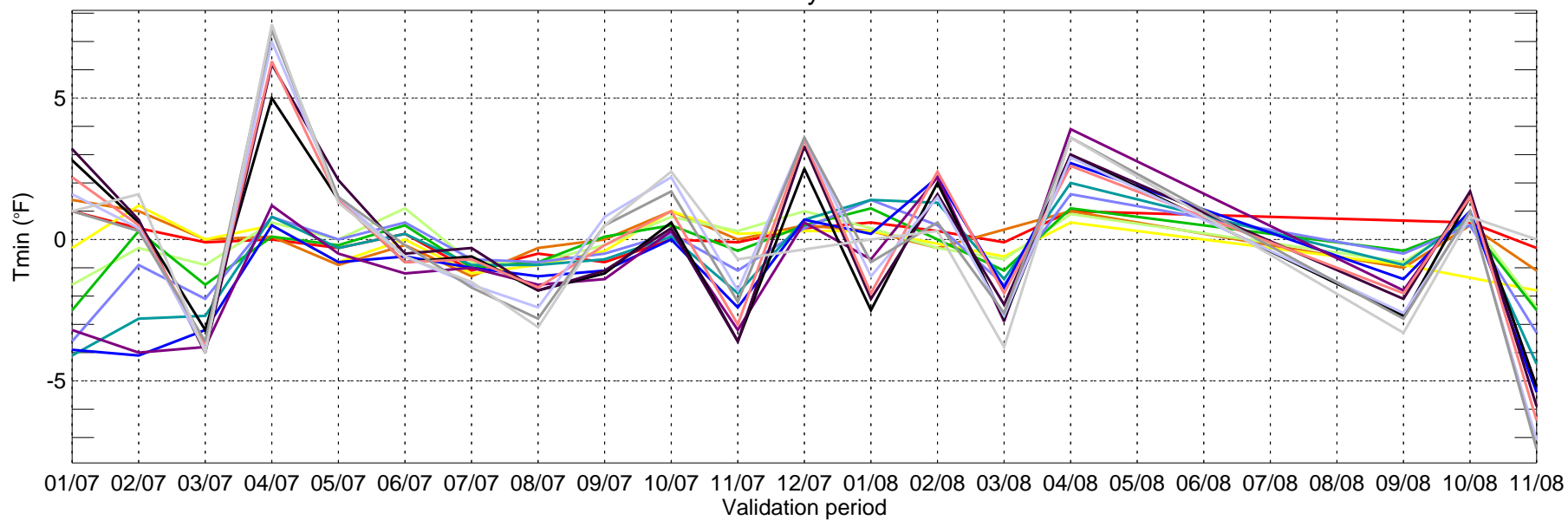
- day1 day2 day3 day4 day5 day6 day7 day8 day9 day10
 day11 day12 day13 day14 day15

DFW: ECMWF BIAS of Tmax for Monthly Period from 2007-01-01 ~ 2008-11-30



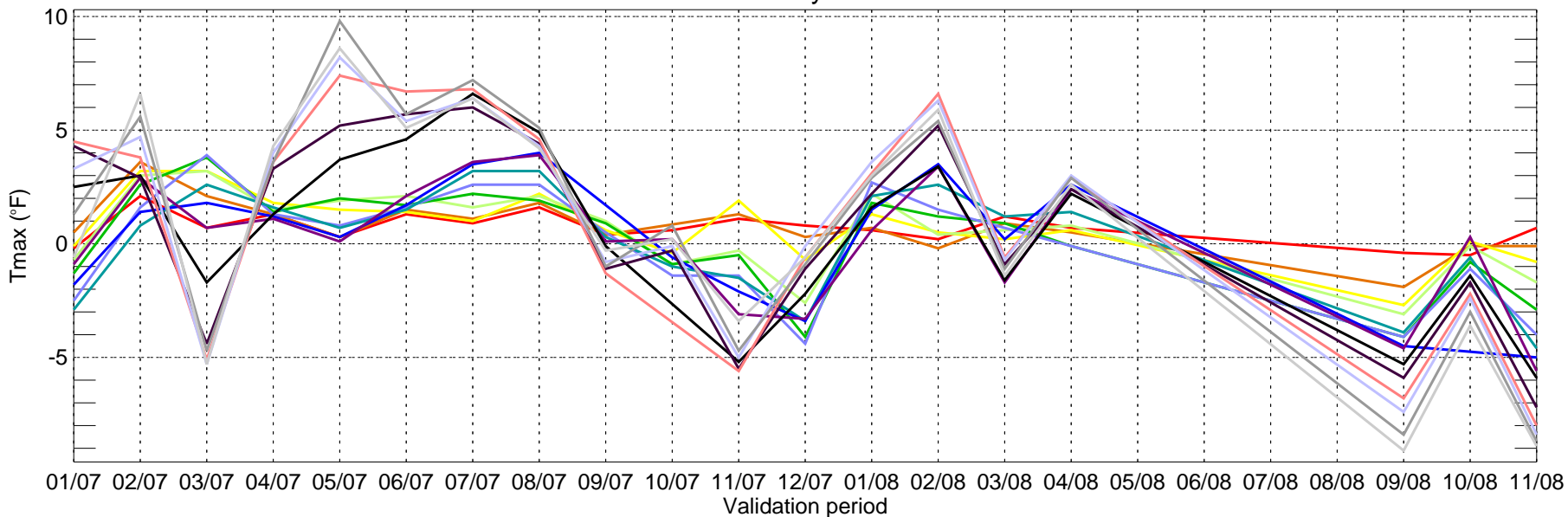
— day1 — day2 — day3 — day4 — day5 — day6 — day7 — day8 — day9 — day10
— day11 — day12 — day13 — day14 — day15

DFW: ECMWF BIAS of Tmin for Monthly Period from 2007-01-01 ~ 2008-11-30

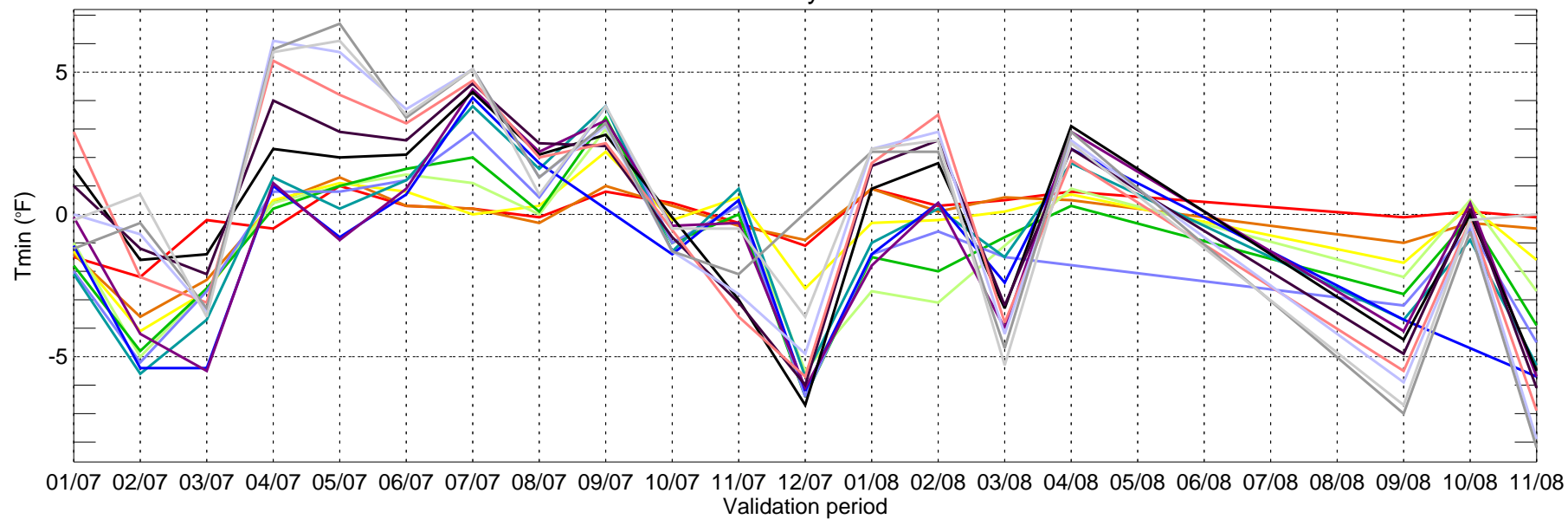


— day1 — day2 — day3 — day4 — day5 — day6 — day7 — day8 — day9 — day10
— day11 — day12 — day13 — day14 — day15

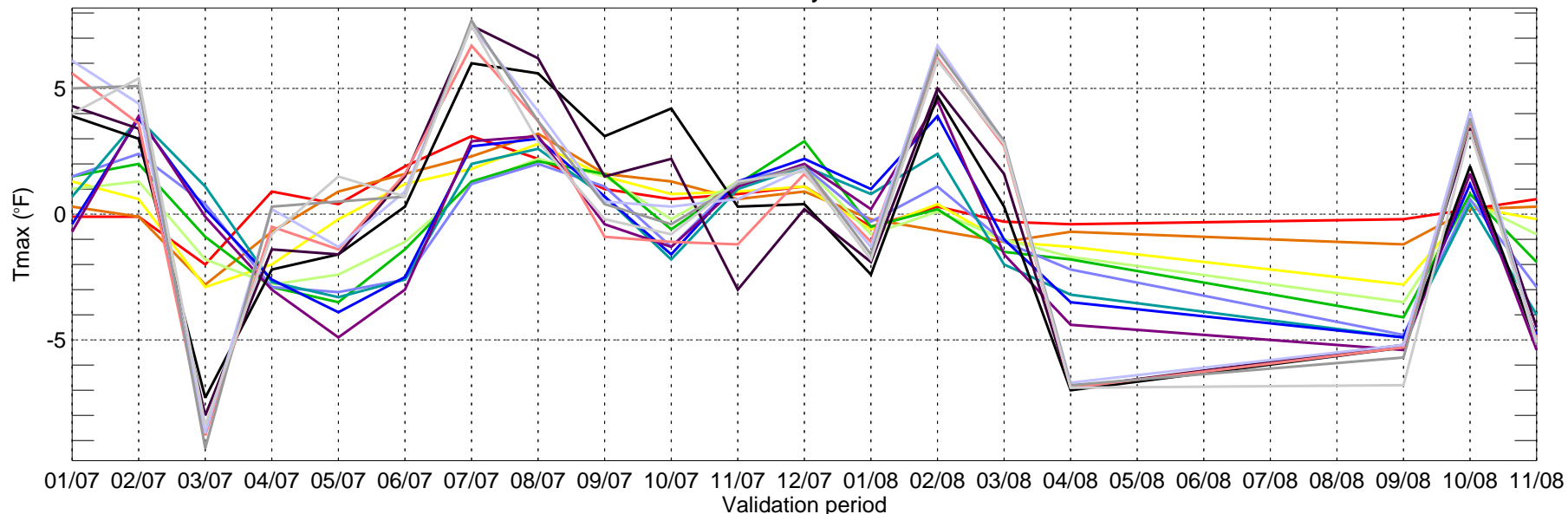
DSM: ECMWF BIAS of Tmax for Monthly Period from 2007-01-01 ~ 2008-11-30



DSM: ECMWF BIAS of Tmin for Monthly Period from 2007-01-01 ~ 2008-11-30

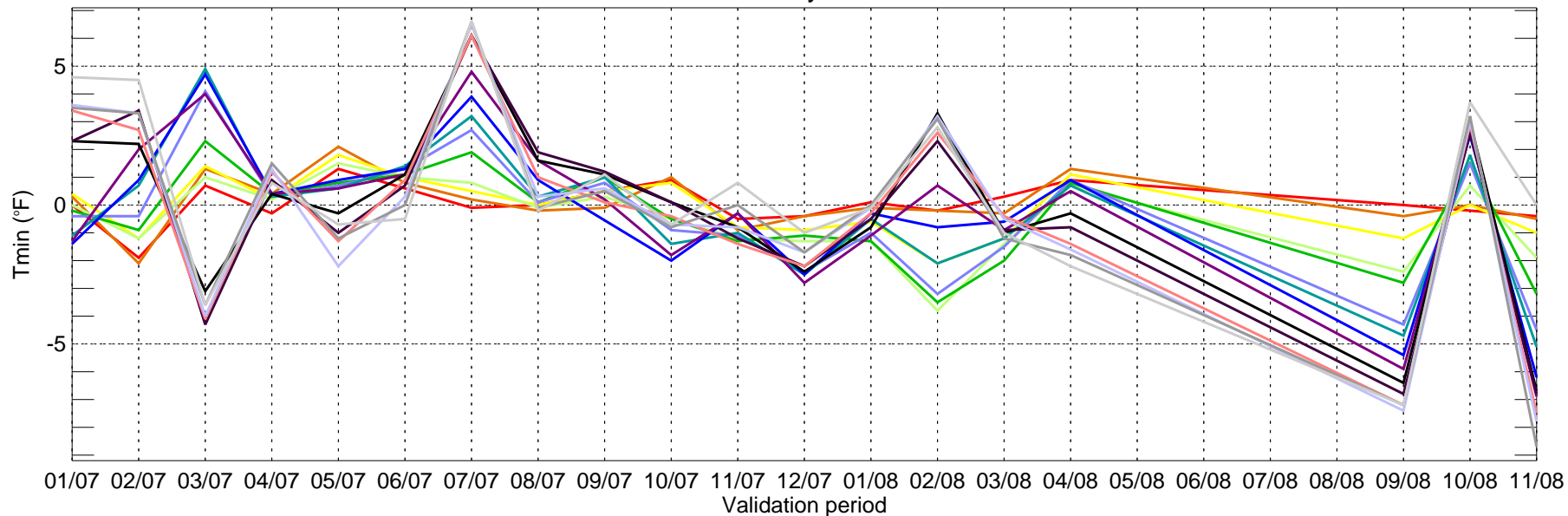


DTW: ECMWF BIAS of Tmax for Monthly Period from 2007-01-01 ~ 2008-11-30



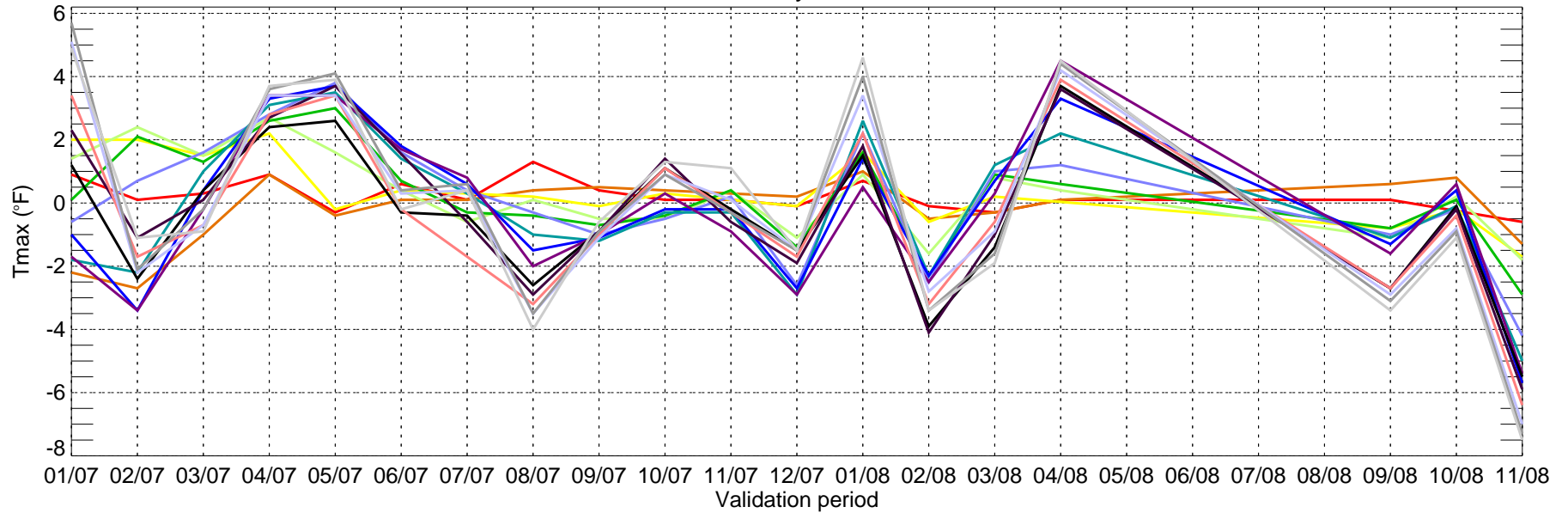
- day1
- day2
- day3
- day4
- day5
- day6
- day7
- day8
- day9
- day10
- day11
- day12
- day13
- day14
- day15

DTW: ECMWF BIAS of Tmin for Monthly Period from 2007-01-01 ~ 2008-11-30

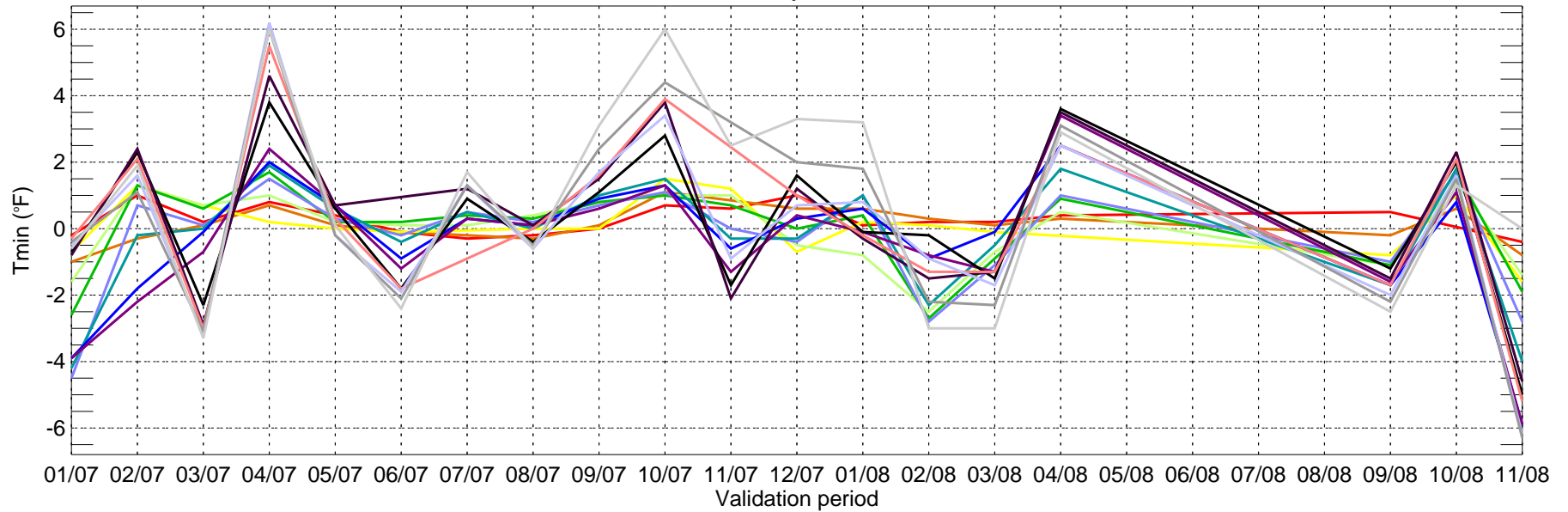


- day1
- day2
- day3
- day4
- day5
- day6
- day7
- day8
- day9
- day10
- day11
- day12
- day13
- day14
- day15

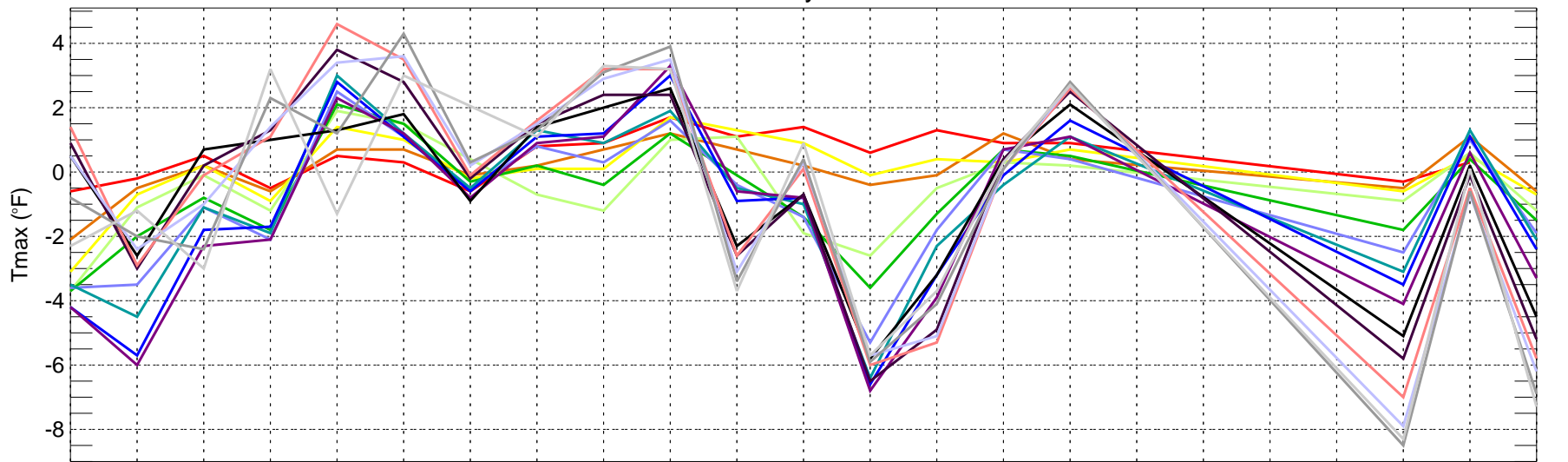
IAH: ECMWF BIAS of Tmax for Monthly Period from 2007-01-01 ~ 2008-11-30



IAH: ECMWF BIAS of Tmin for Monthly Period from 2007-01-01 ~ 2008-11-30



LAS: ECMWF BIAS of Tmax for Monthly Period from 2007-01-01 ~ 2008-11-30

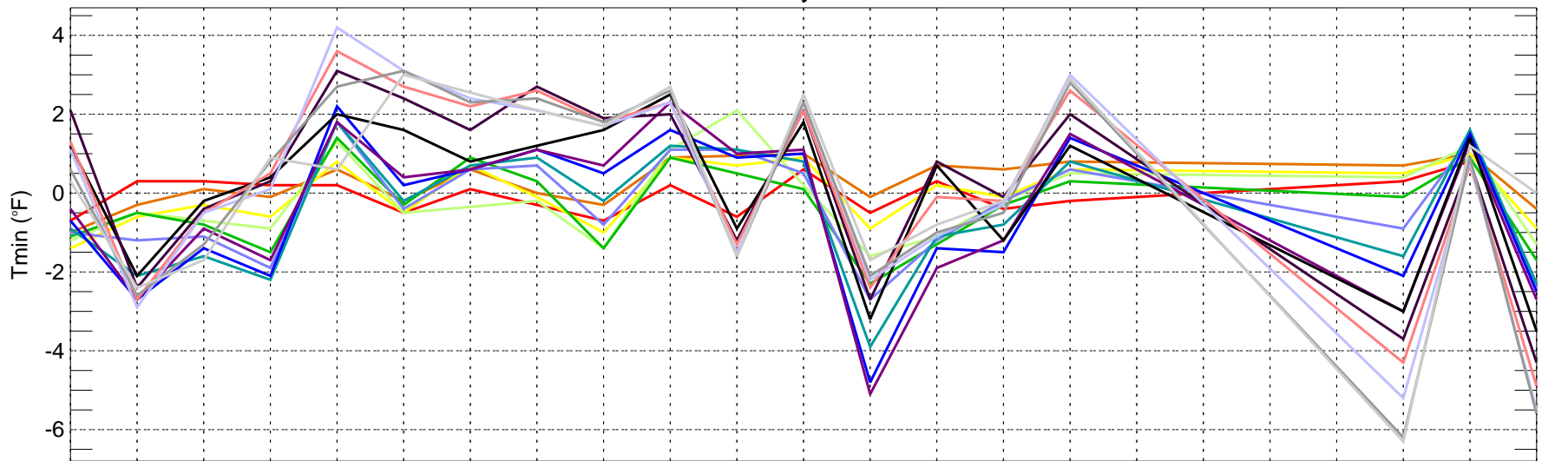


01/07 02/07 03/07 04/07 05/07 06/07 07/07 08/07 09/07 10/07 11/07 12/07 01/08 02/08 03/08 04/08 05/08 06/08 07/08 08/08 09/08 10/08 11/08

Validation period

- day1 day2 day3 day4 day5 day6 day7 day8 day9 day10
- day11 day12 day13 day14 day15

LAS: ECMWF BIAS of Tmin for Monthly Period from 2007-01-01 ~ 2008-11-30

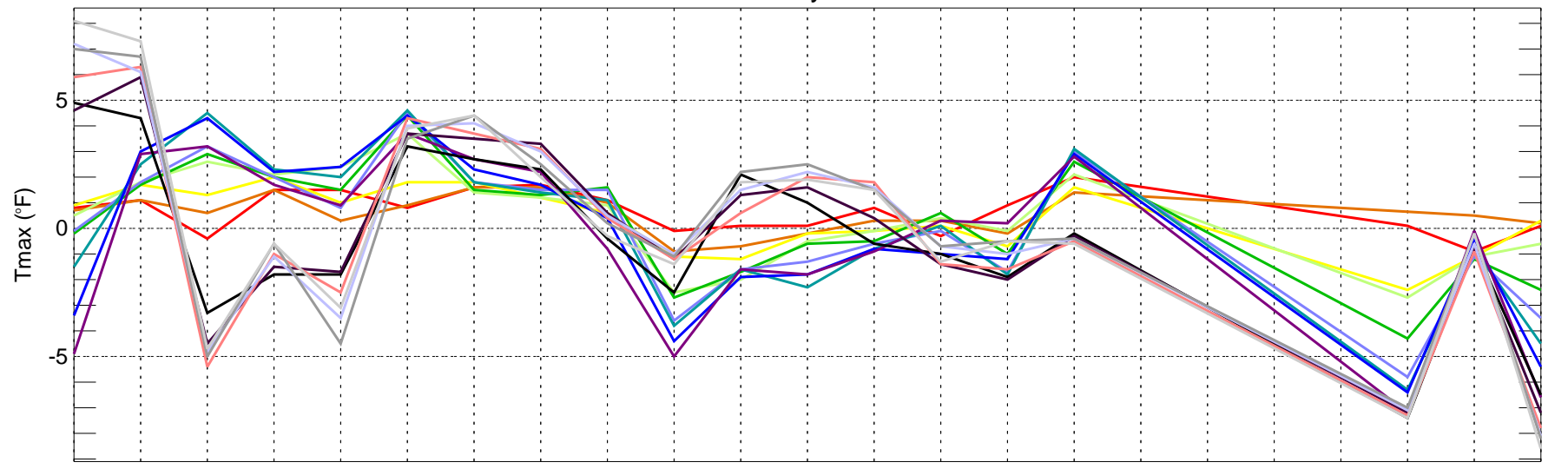


01/07 02/07 03/07 04/07 05/07 06/07 07/07 08/07 09/07 10/07 11/07 12/07 01/08 02/08 03/08 04/08 05/08 06/08 07/08 08/08 09/08 10/08 11/08

Validation period

- day1 day2 day3 day4 day5 day6 day7 day8 day9 day10
- day11 day12 day13 day14 day15

LGA: ECMWF BIAS of Tmax for Monthly Period from 2007-01-01 ~ 2008-11-30

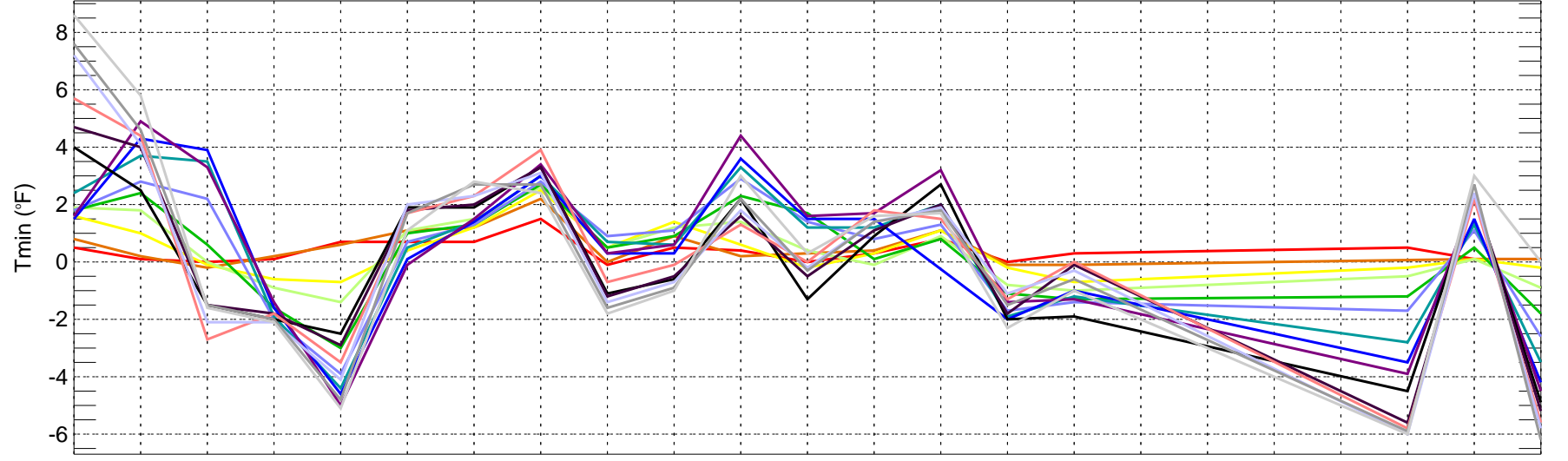


01/07 02/07 03/07 04/07 05/07 06/07 07/07 08/07 09/07 10/07 11/07 12/07 01/08 02/08 03/08 04/08 05/08 06/08 07/08 08/08 09/08 10/08 11/08

Validation period

- day1
- day2
- day3
- day4
- day5
- day6
- day7
- day8
- day9
- day10
- day11
- day12
- day13
- day14
- day15

LGA: ECMWF BIAS of Tmin for Monthly Period from 2007-01-01 ~ 2008-11-30

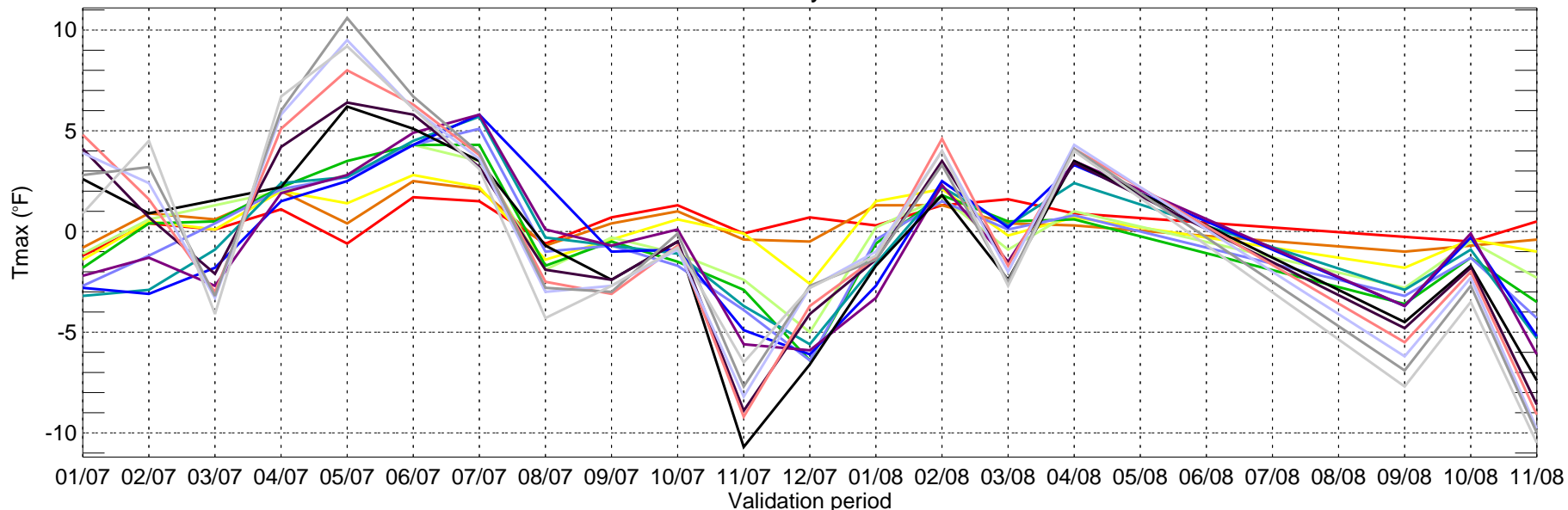


01/07 02/07 03/07 04/07 05/07 06/07 07/07 08/07 09/07 10/07 11/07 12/07 01/08 02/08 03/08 04/08 05/08 06/08 07/08 08/08 09/08 10/08 11/08

Validation period

- day1
- day2
- day3
- day4
- day5
- day6
- day7
- day8
- day9
- day10
- day11
- day12
- day13
- day14
- day15

MCI: ECMWF BIAS of Tmax for Monthly Period from 2007-01-01 ~ 2008-11-30



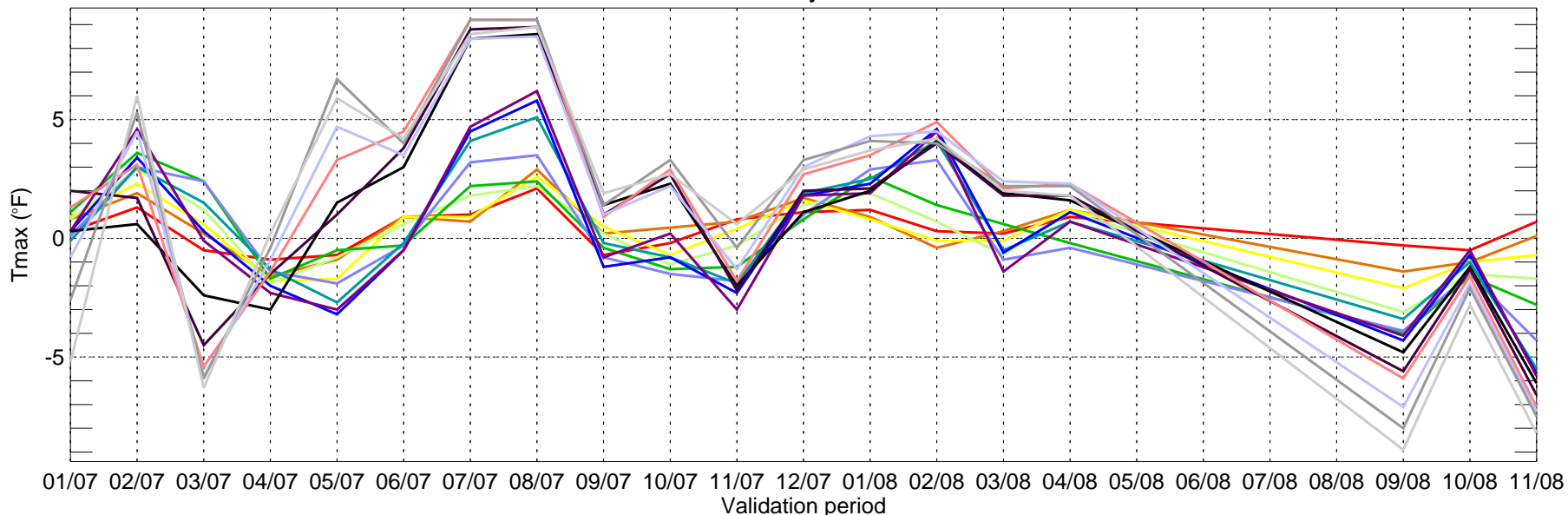
- day1
- day2
- day3
- day4
- day5
- day6
- day7
- day8
- day9
- day10
- day11
- day12
- day13
- day14
- day15

MCI: ECMWF BIAS of Tmin for Monthly Period from 2007-01-01 ~ 2008-11-30



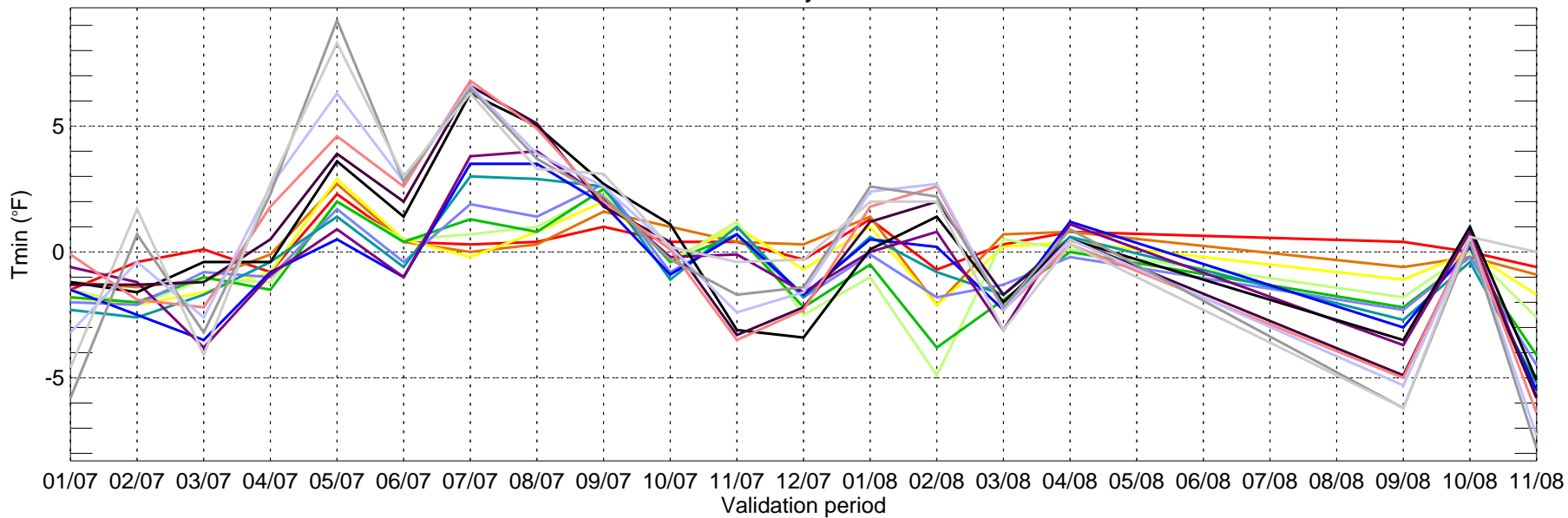
- day1
- day2
- day3
- day4
- day5
- day6
- day7
- day8
- day9
- day10
- day11
- day12
- day13
- day14
- day15

MSP: ECMWF BIAS of Tmax for Monthly Period from 2007-01-01 ~ 2008-11-30



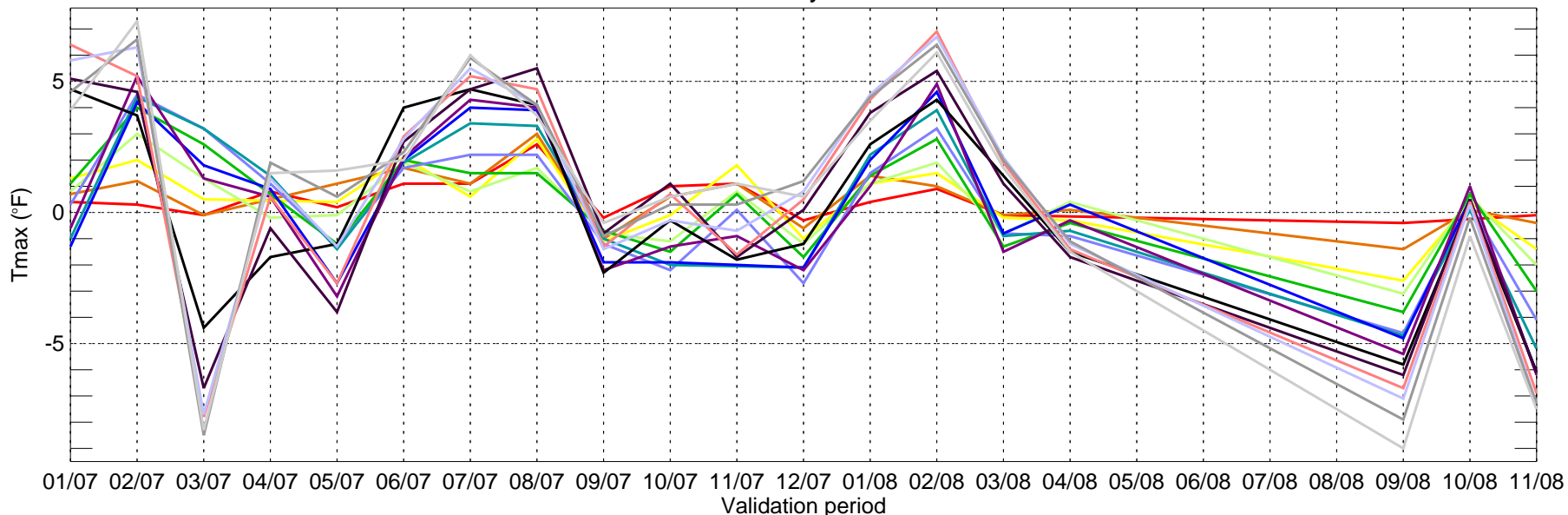
- day1
- day2
- day3
- day4
- day5
- day6
- day7
- day8
- day9
- day10
- day11
- day12
- day13
- day14
- day15

MSP: ECMWF BIAS of Tmin for Monthly Period from 2007-01-01 ~ 2008-11-30



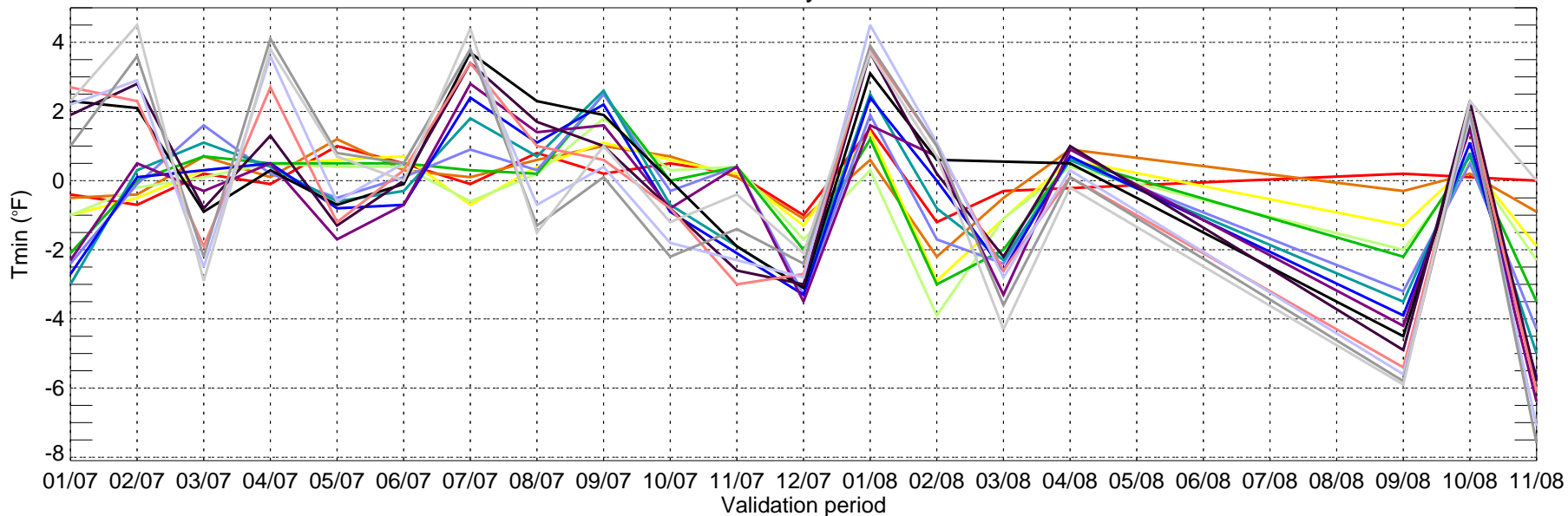
- day1
- day2
- day3
- day4
- day5
- day6
- day7
- day8
- day9
- day10
- day11
- day12
- day13
- day14
- day15

ORD: ECMWF BIAS of Tmax for Monthly Period from 2007-01-01 ~ 2008-11-30



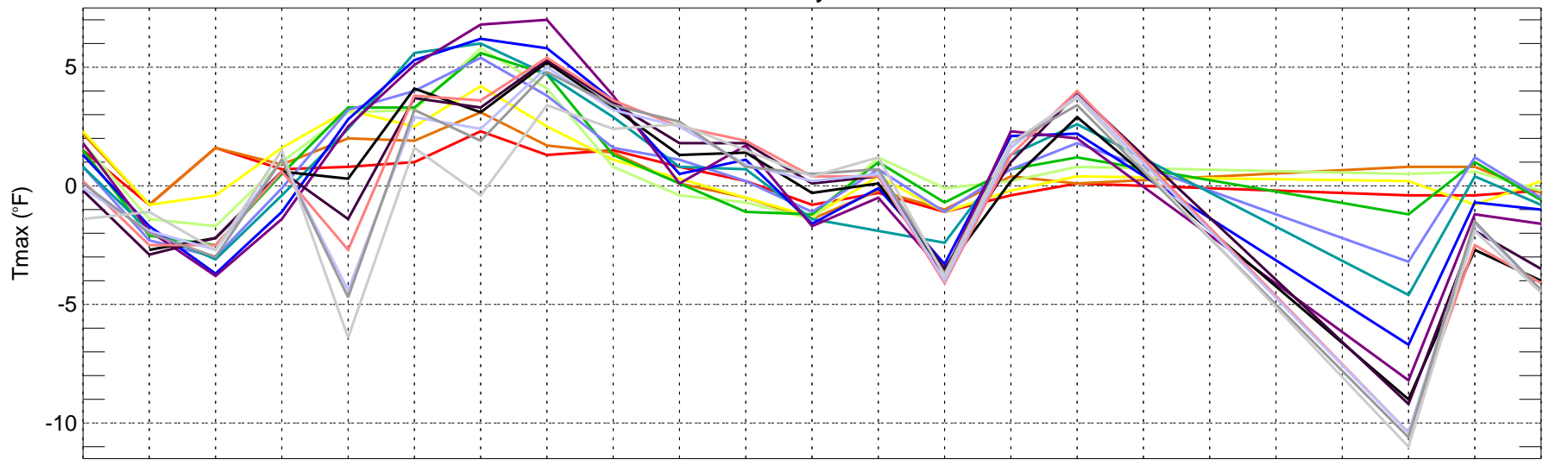
- day1
- day2
- day3
- day4
- day5
- day6
- day7
- day8
- day9
- day10
- day11
- day12
- day13
- day14
- day15

ORD: ECMWF BIAS of Tmin for Monthly Period from 2007-01-01 ~ 2008-11-30



- day1
- day2
- day3
- day4
- day5
- day6
- day7
- day8
- day9
- day10
- day11
- day12
- day13
- day14
- day15

PDX: ECMWF BIAS of Tmax for Monthly Period from 2007-01-01 ~ 2008-11-30

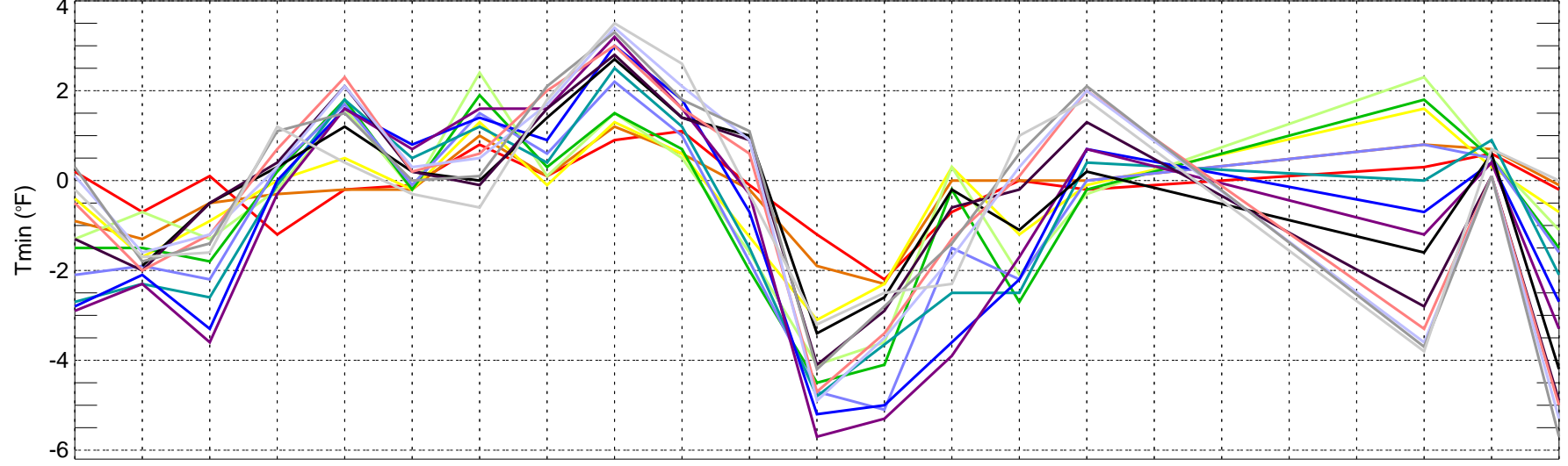


01/07 02/07 03/07 04/07 05/07 06/07 07/07 08/07 09/07 10/07 11/07 12/07 01/08 02/08 03/08 04/08 05/08 06/08 07/08 08/08 09/08 10/08 11/08

Validation period

- day1
- day2
- day3
- day4
- day5
- day6
- day7
- day8
- day9
- day10
- day11
- day12
- day13
- day14
- day15

PDX: ECMWF BIAS of Tmin for Monthly Period from 2007-01-01 ~ 2008-11-30

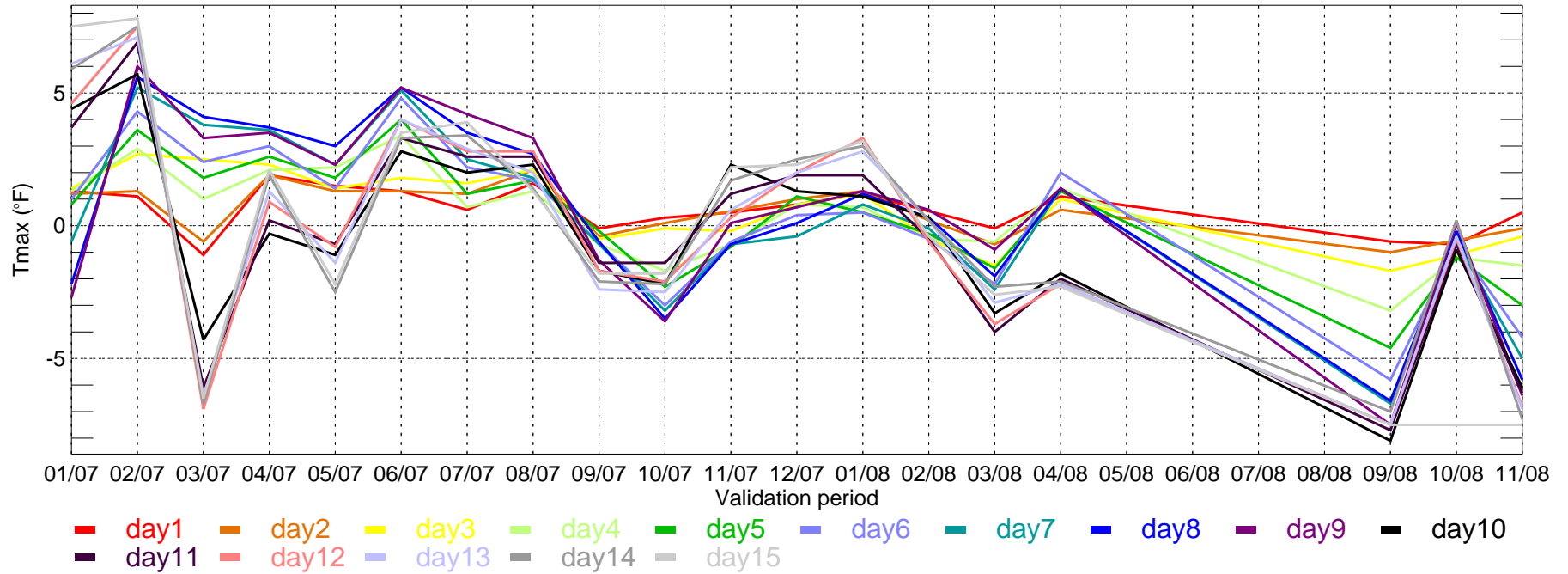


01/07 02/07 03/07 04/07 05/07 06/07 07/07 08/07 09/07 10/07 11/07 12/07 01/08 02/08 03/08 04/08 05/08 06/08 07/08 08/08 09/08 10/08 11/08

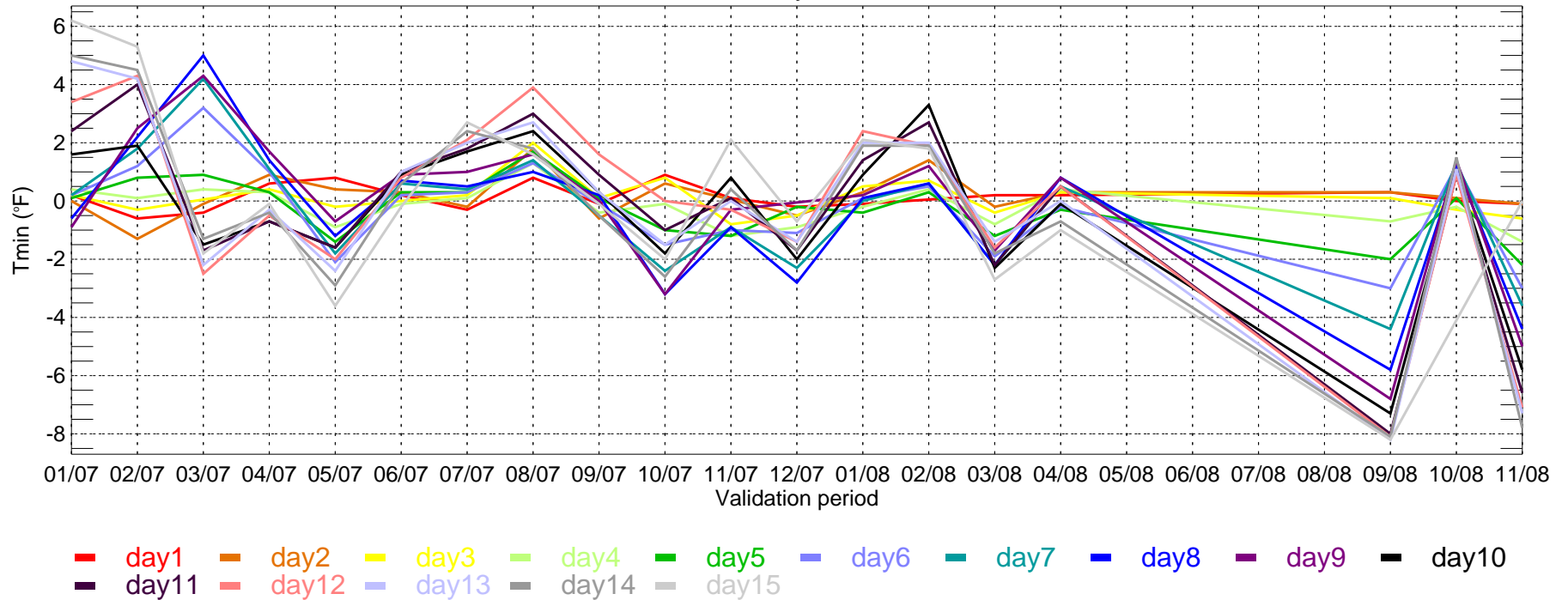
Validation period

- day1
- day2
- day3
- day4
- day5
- day6
- day7
- day8
- day9
- day10
- day11
- day12
- day13
- day14
- day15

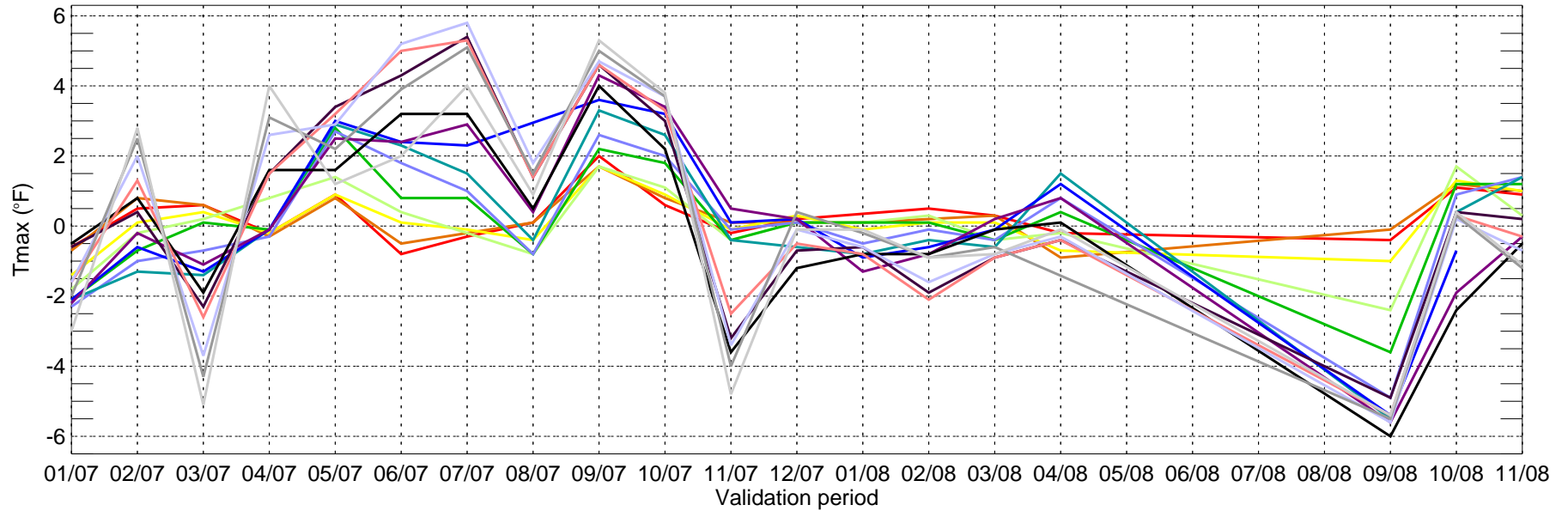
PHL: ECMWF BIAS of Tmax for Monthly Period from 2007-01-01 ~ 2008-11-30



PHL: ECMWF BIAS of Tmin for Monthly Period from 2007-01-01 ~ 2008-11-30

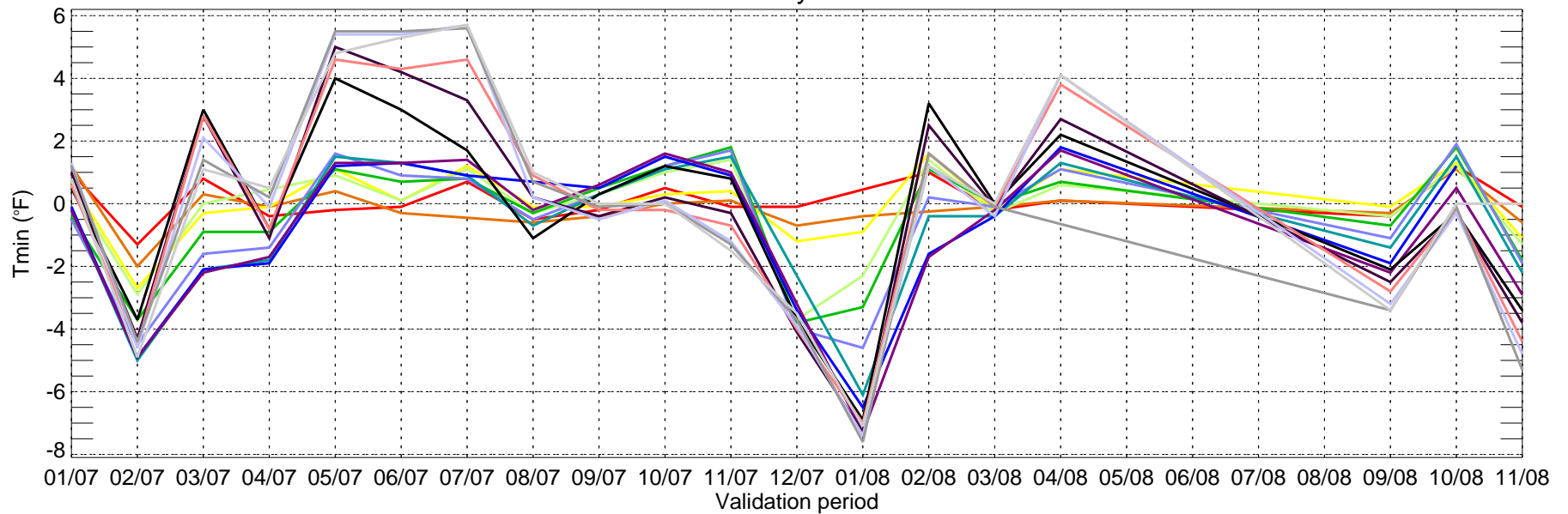


SAC: ECMWF BIAS of Tmax for Monthly Period from 2007-01-01 ~ 2008-11-30



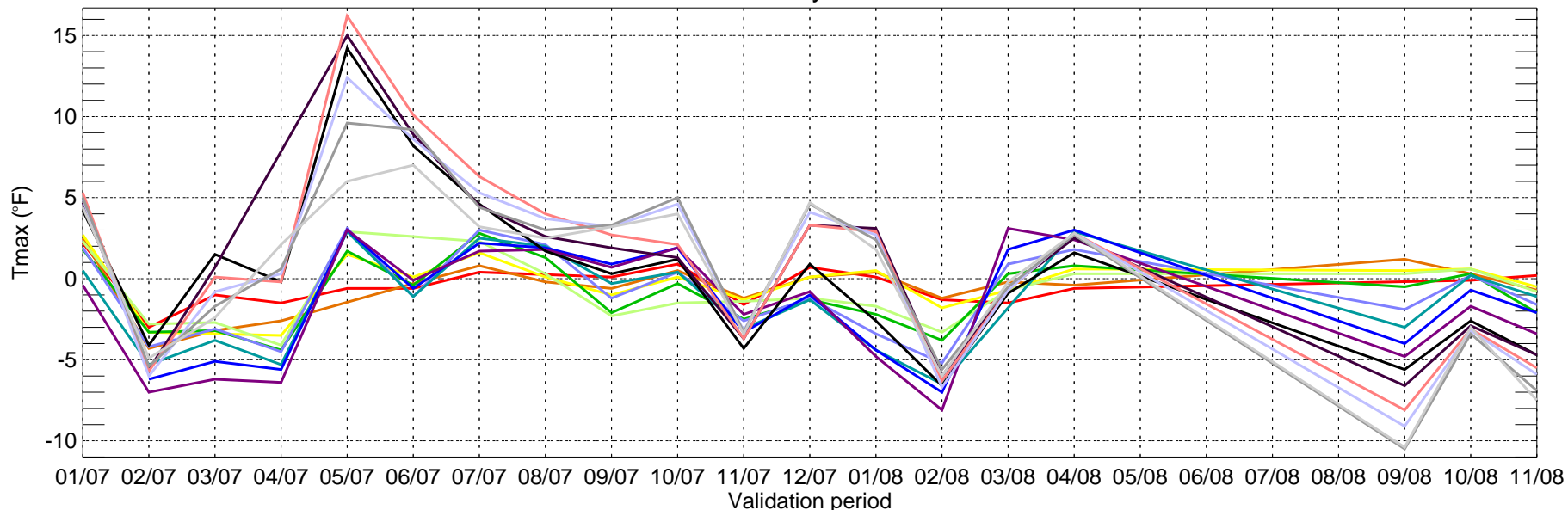
- day1
- day2
- day3
- day4
- day5
- day6
- day7
- day8
- day9
- day10
- day11
- day12
- day13
- day14
- day15

SAC: ECMWF BIAS of Tmin for Monthly Period from 2007-01-01 ~ 2008-11-30



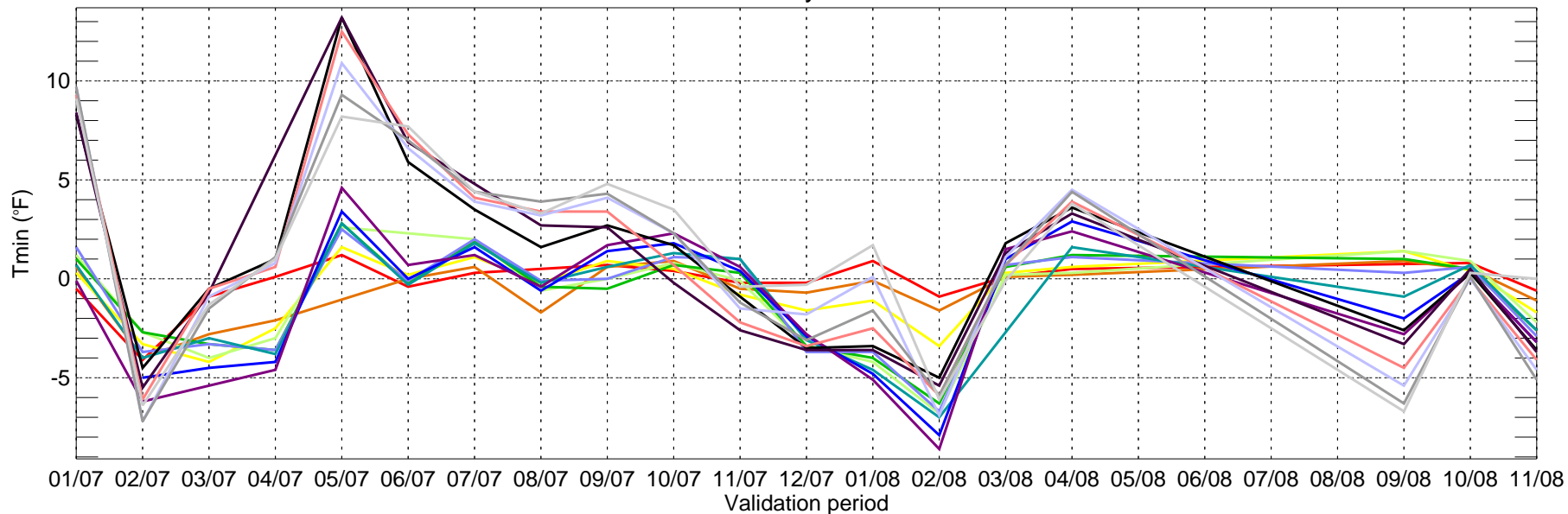
- day1
- day2
- day3
- day4
- day5
- day6
- day7
- day8
- day9
- day10
- day11
- day12
- day13
- day14
- day15

SLC: ECMWF BIAS of Tmax for Monthly Period from 2007-01-01 ~ 2008-11-30



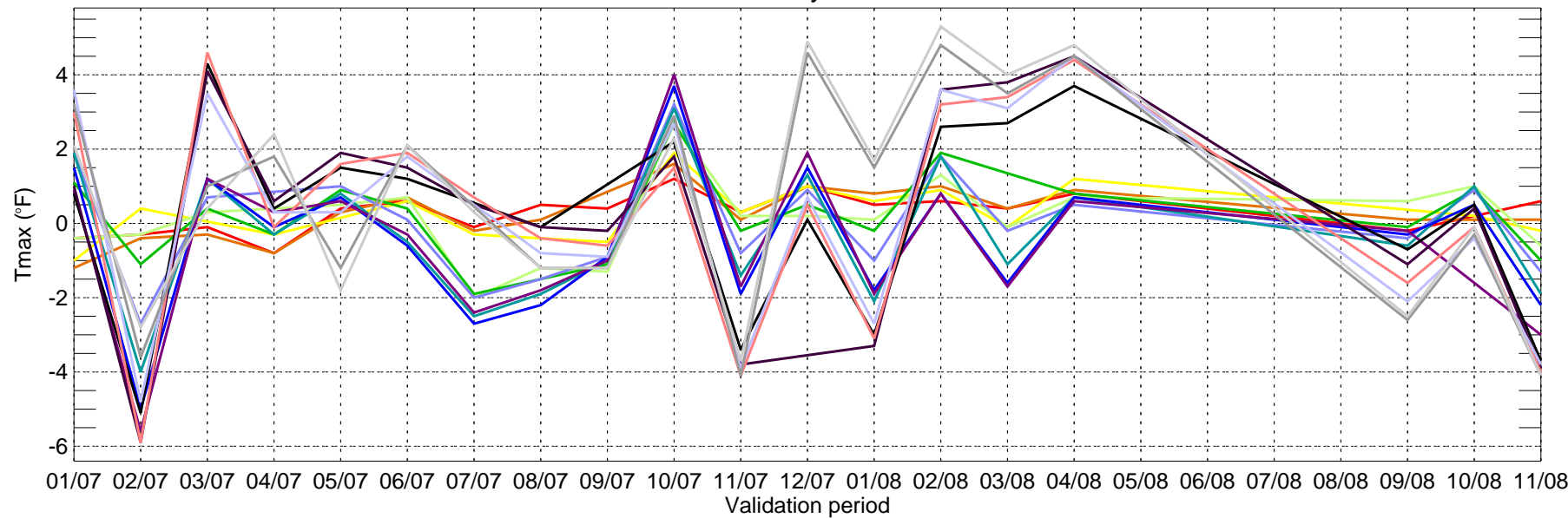
- day1
- day2
- day3
- day4
- day5
- day6
- day7
- day8
- day9
- day10
- day11
- day12
- day13
- day14
- day15

SLC: ECMWF BIAS of Tmin for Monthly Period from 2007-01-01 ~ 2008-11-30



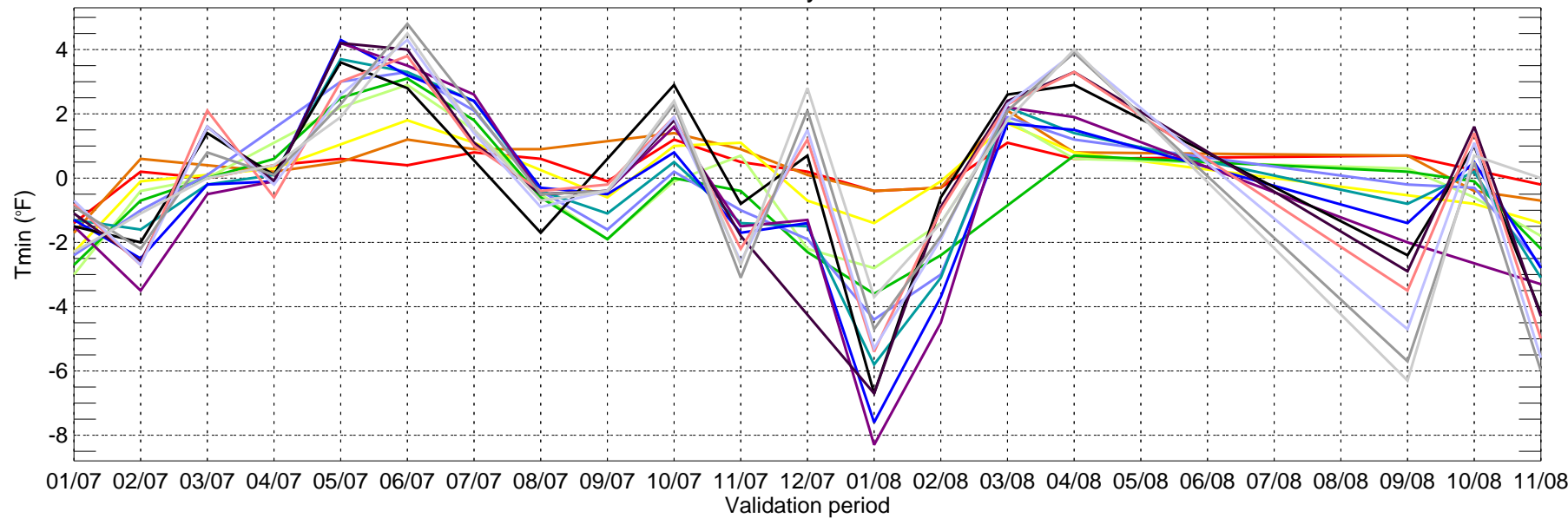
- day1
- day2
- day3
- day4
- day5
- day6
- day7
- day8
- day9
- day10
- day11
- day12
- day13
- day14
- day15

TUS: ECMWF BIAS of Tmax for Monthly Period from 2007-01-01 ~ 2008-11-30



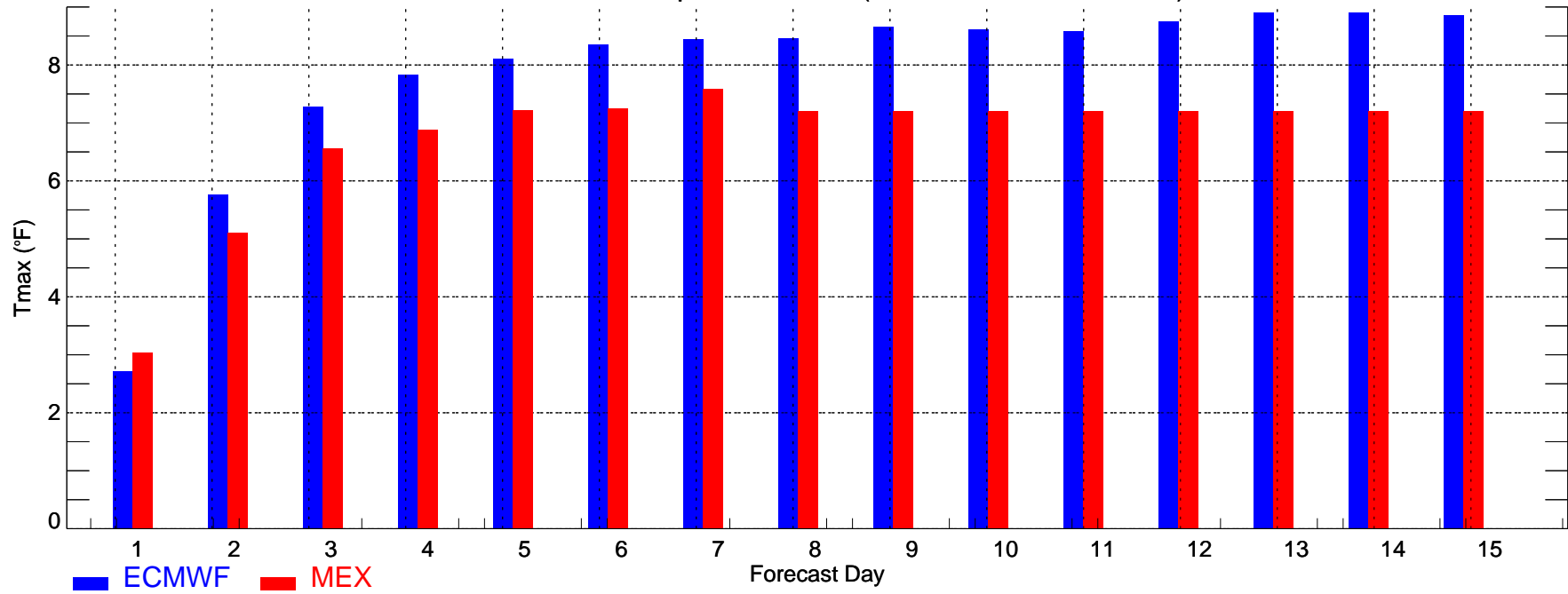
- day1
- day2
- day3
- day4
- day5
- day6
- day7
- day8
- day9
- day10
- day11
- day12
- day13
- day14
- day15

TUS: ECMWF BIAS of Tmin for Monthly Period from 2007-01-01 ~ 2008-11-30

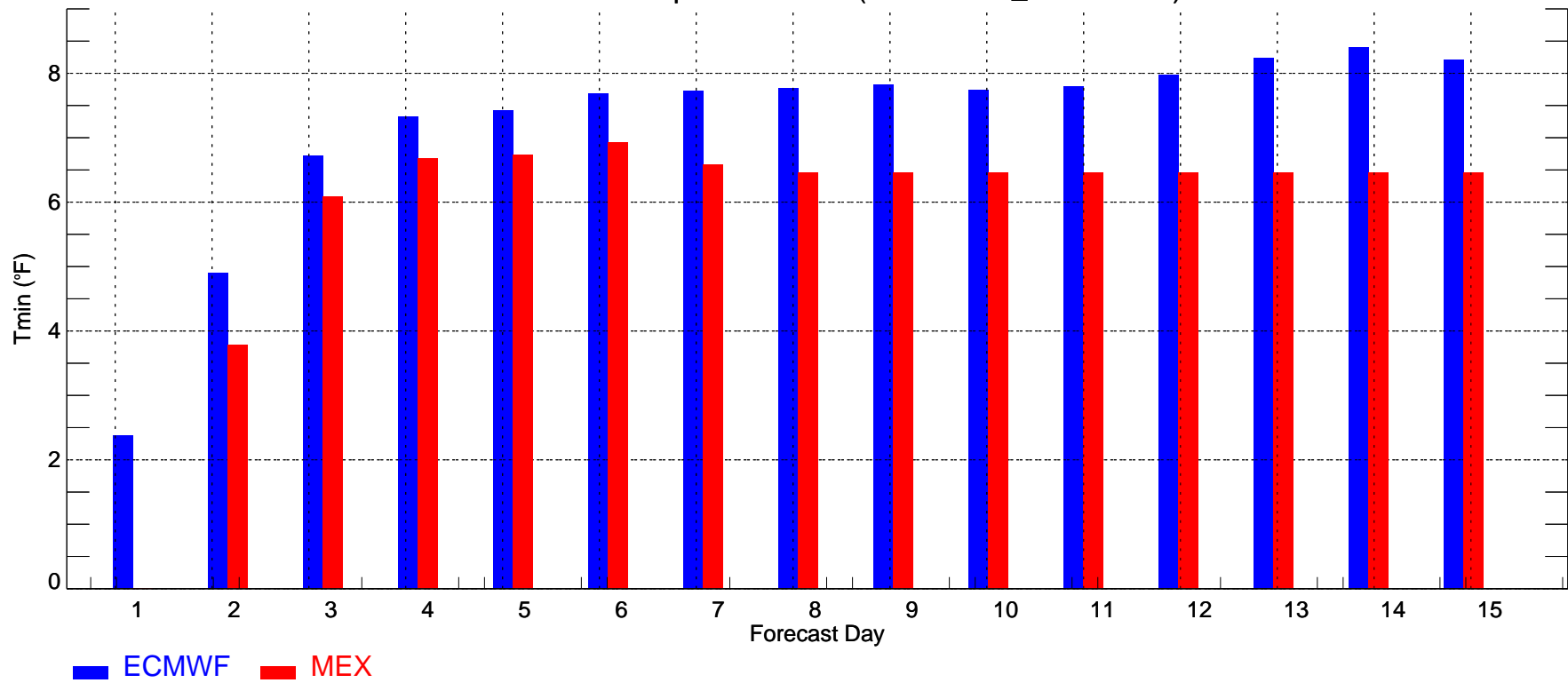


- day1
- day2
- day3
- day4
- day5
- day6
- day7
- day8
- day9
- day10
- day11
- day12
- day13
- day14
- day15

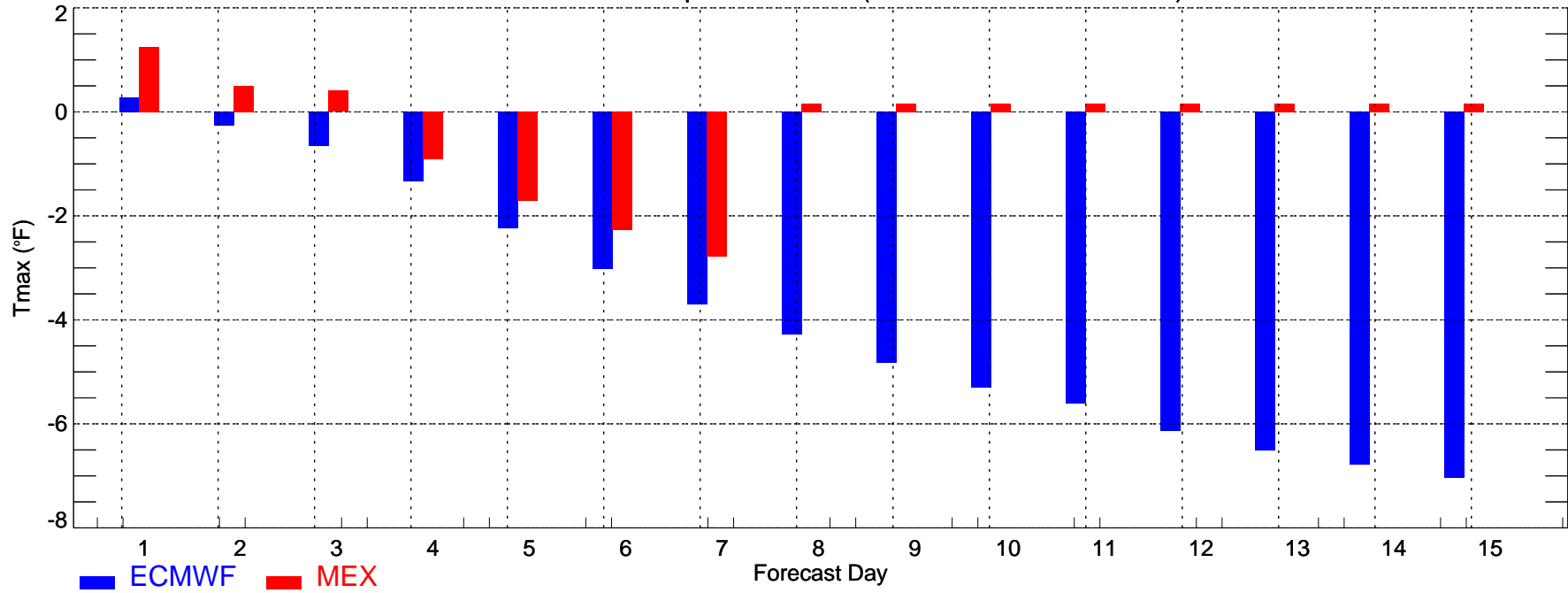
CME18: Max Temperature MAE (2008-11-01_2008-11-30)



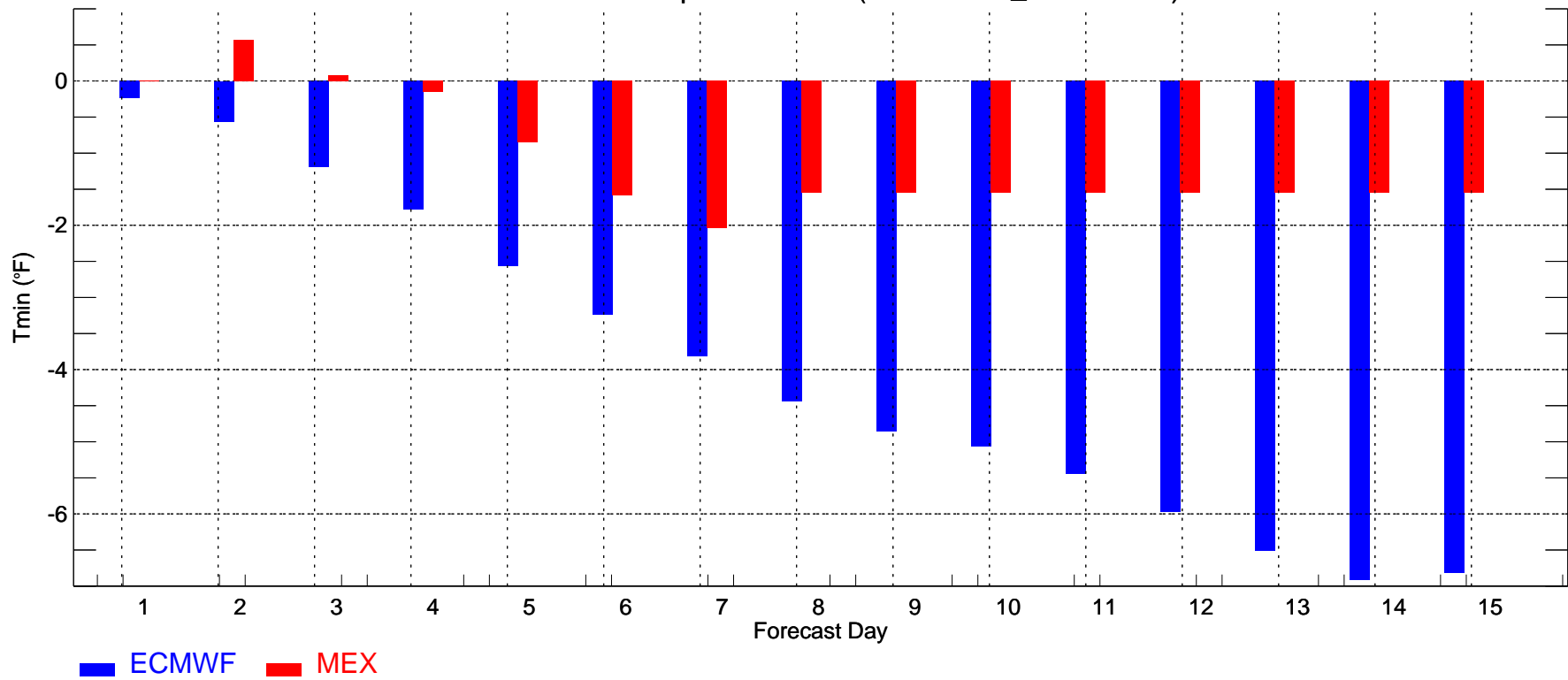
CME18: Min Temperature MAE (2008-11-01_2008-11-30)



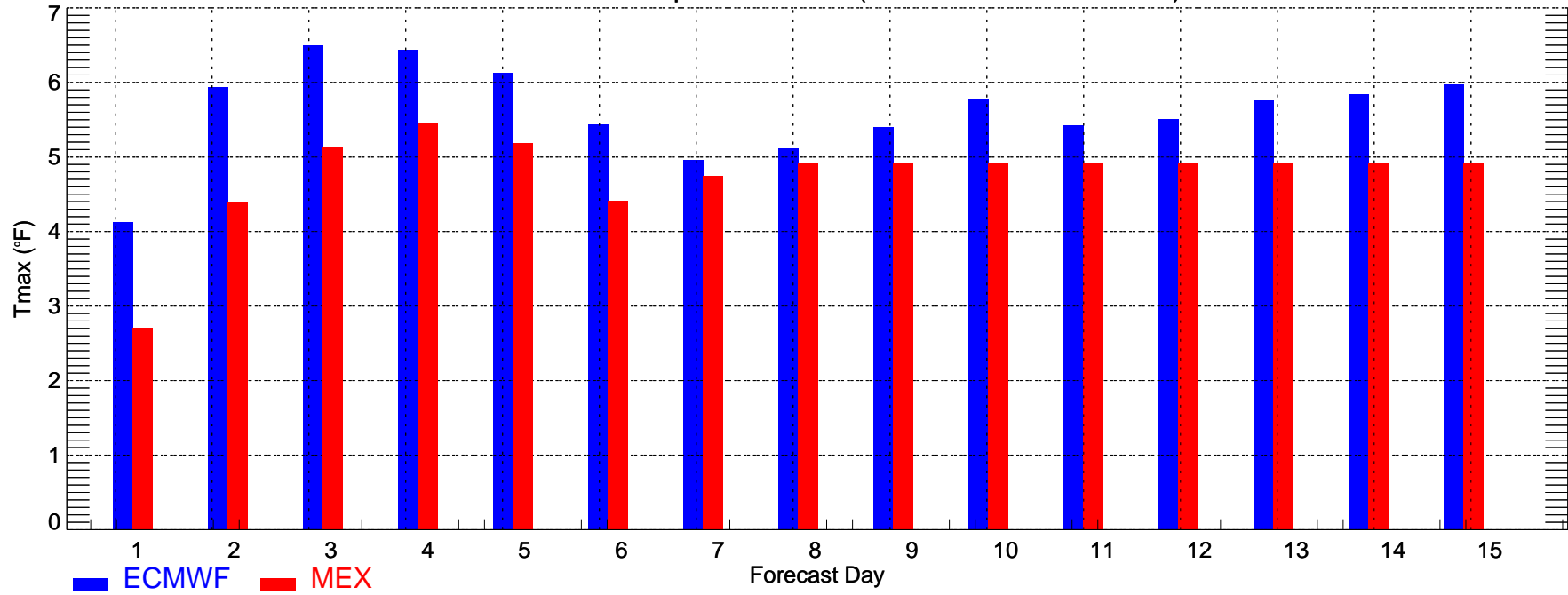
CME18: Max Temperature Bias (2008-11-01_2008-11-30)



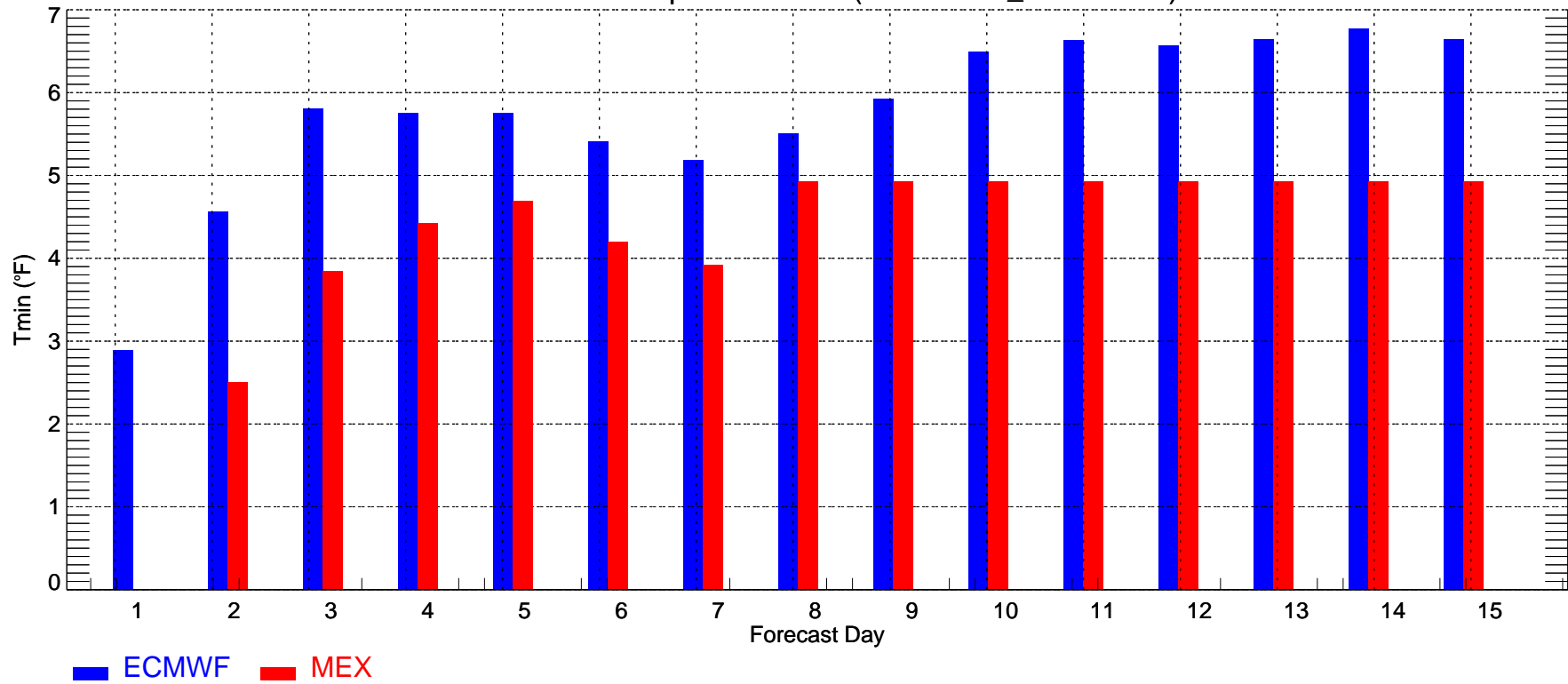
CME18: Min Temperature Bias (2008-11-01_2008-11-30)



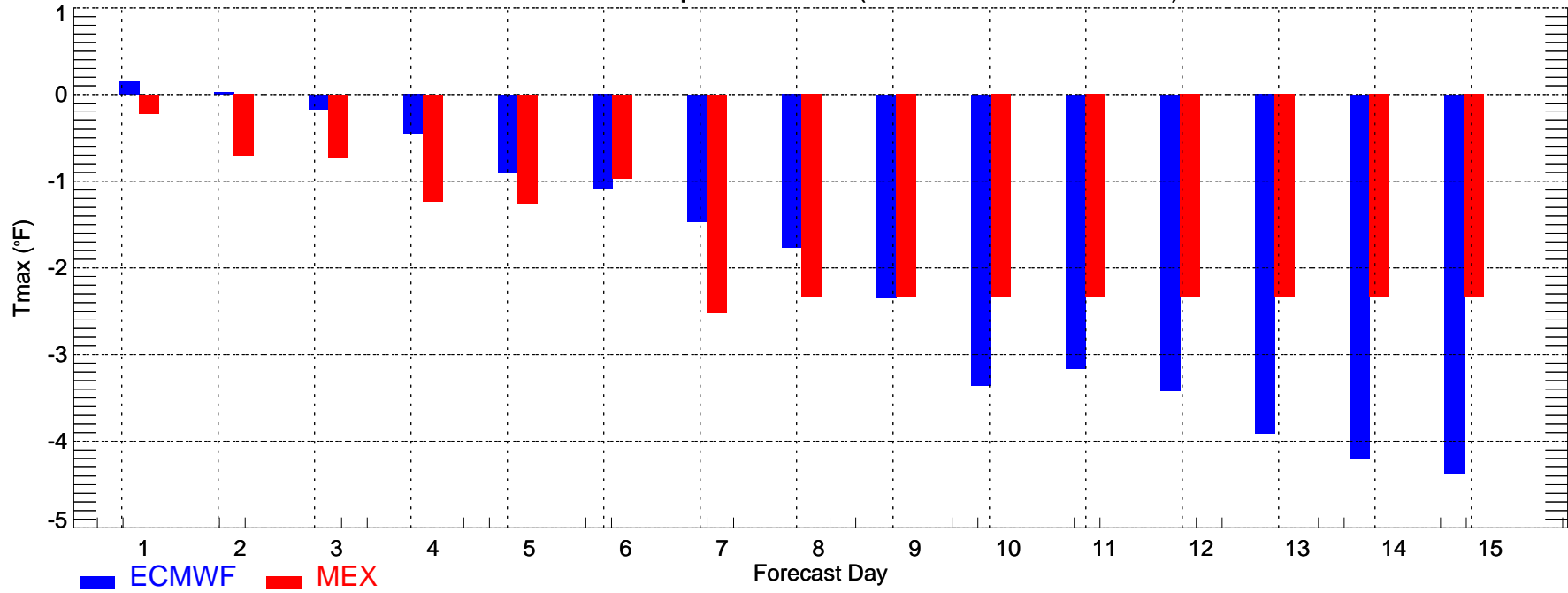
USNW: Max Temperature MAE (2008-11-01_2008-11-30)



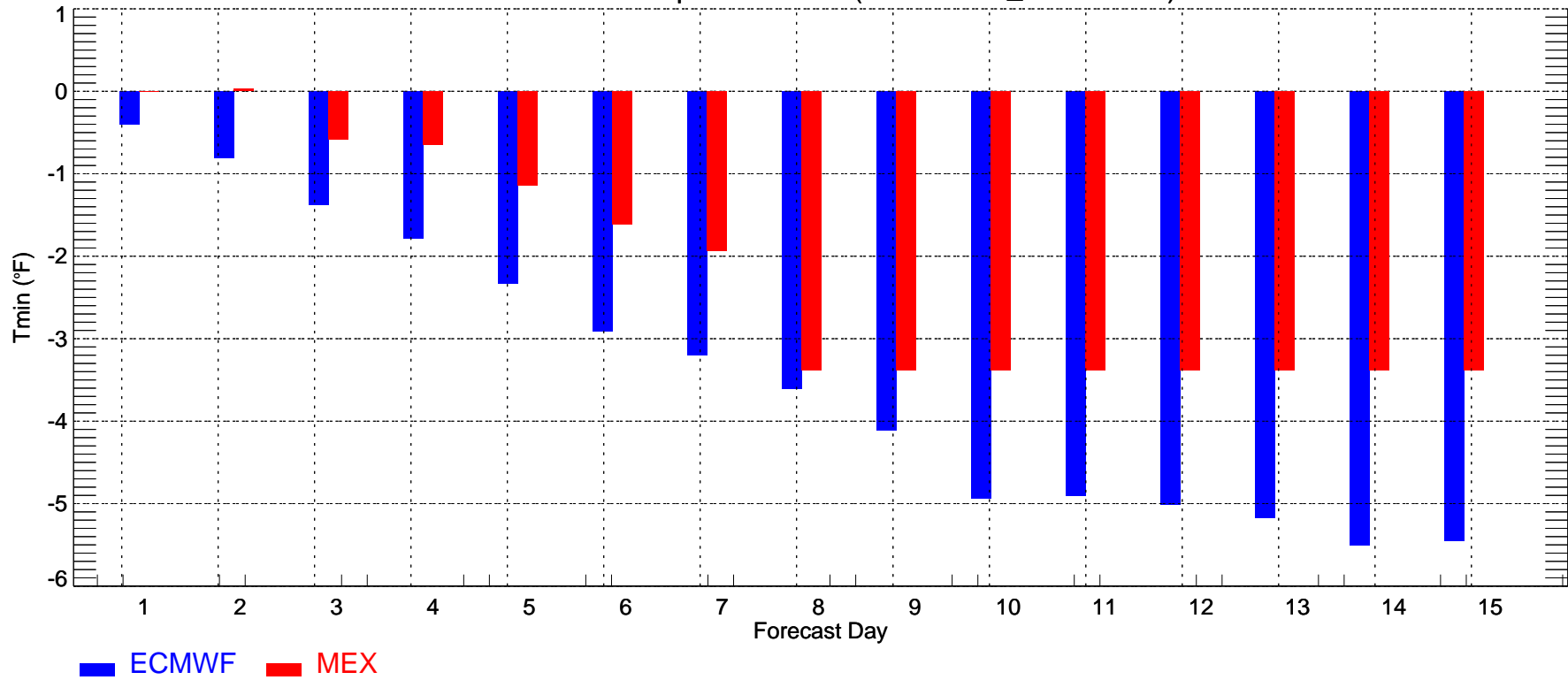
USNW: Min Temperature MAE (2008-11-01_2008-11-30)



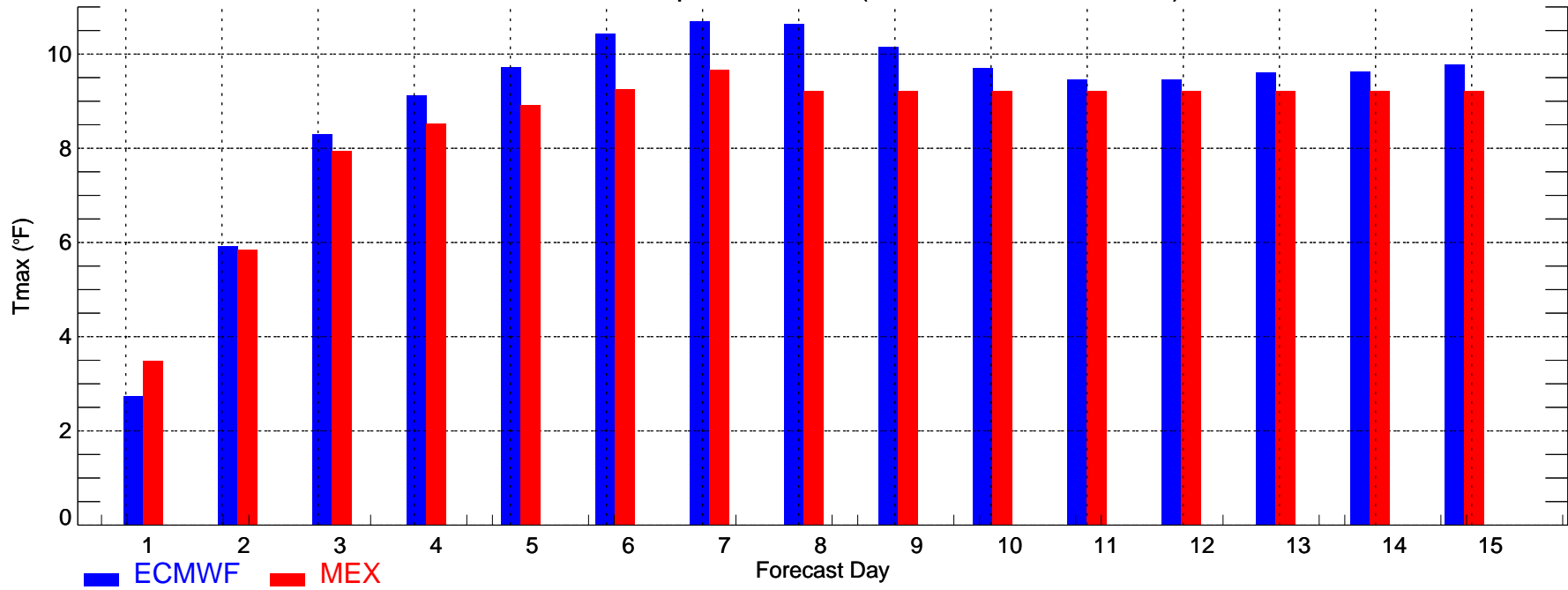
USNW: Max Temperature Bias (2008-11-01_2008-11-30)



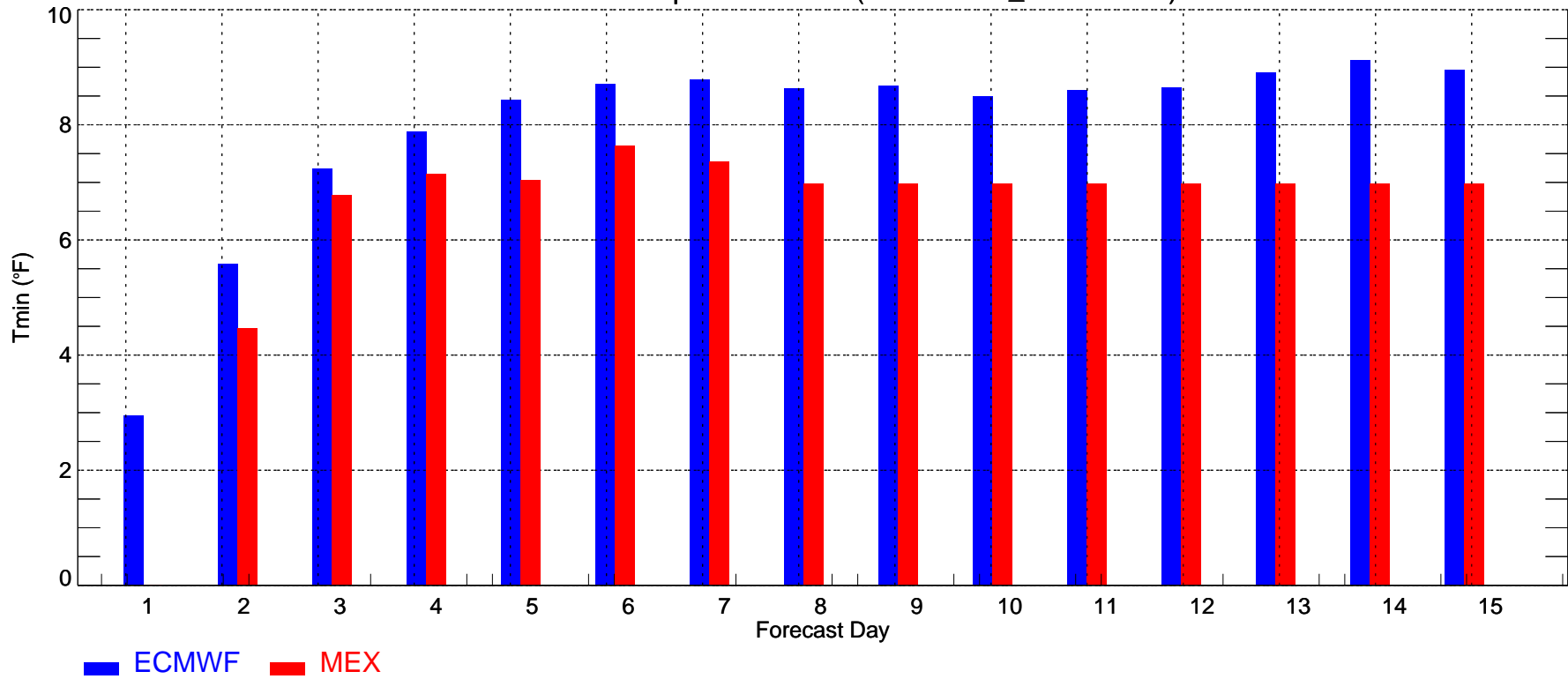
USNW: Min Temperature Bias (2008-11-01_2008-11-30)



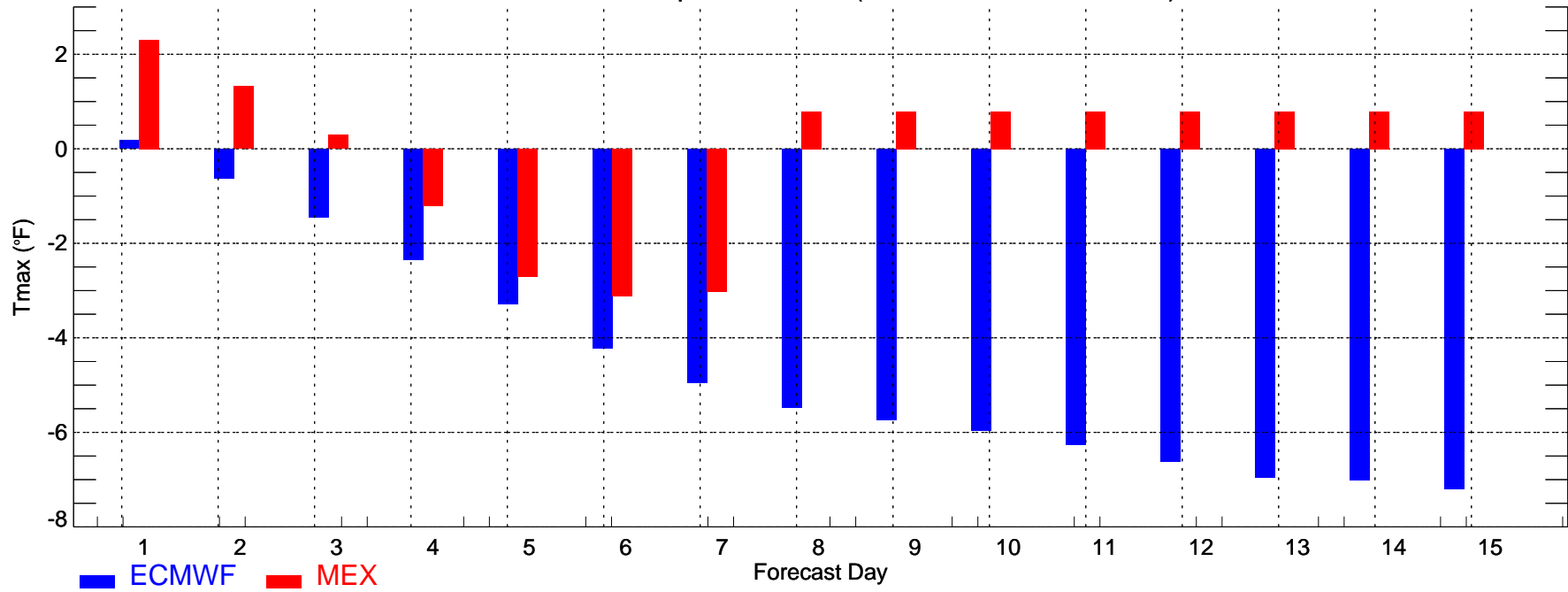
USNC: Max Temperature MAE (2008-11-01_2008-11-30)



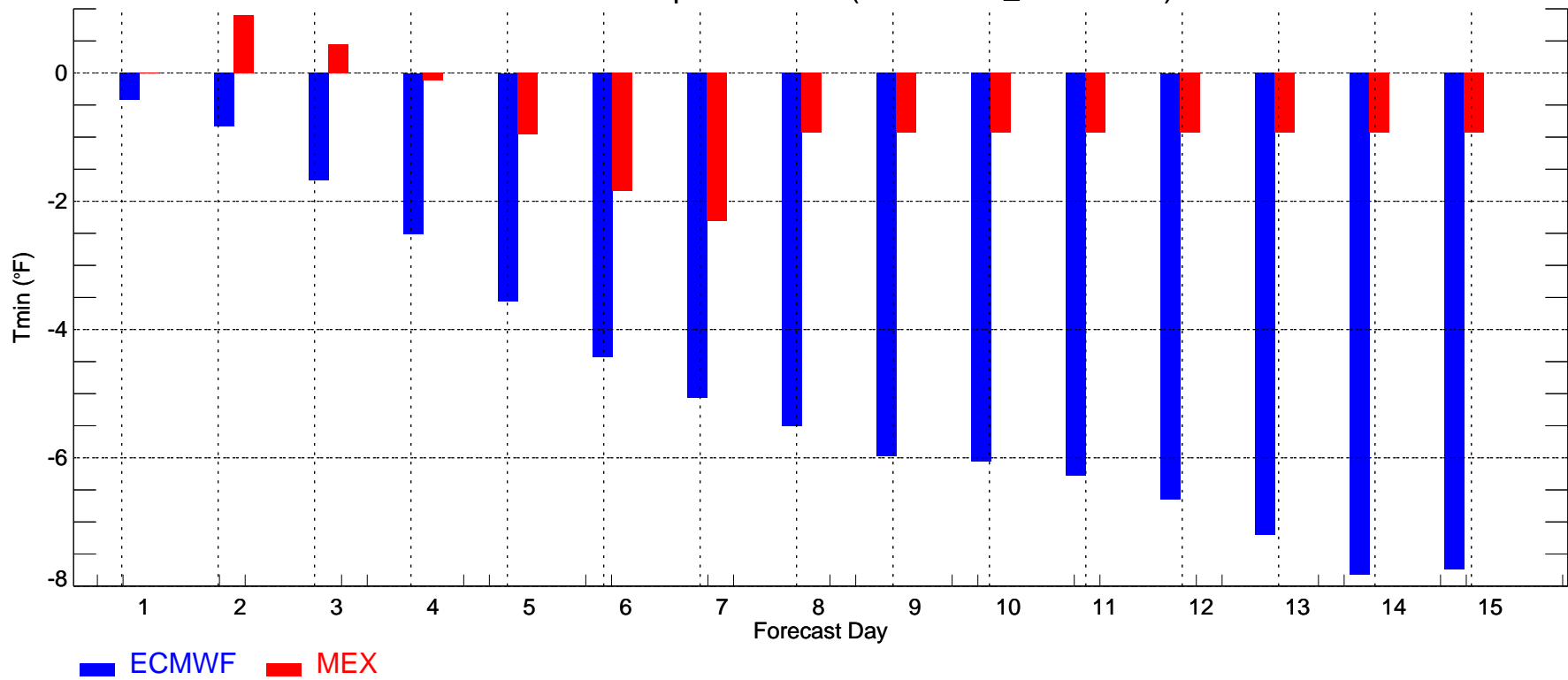
USNC: Min Temperature MAE (2008-11-01_2008-11-30)



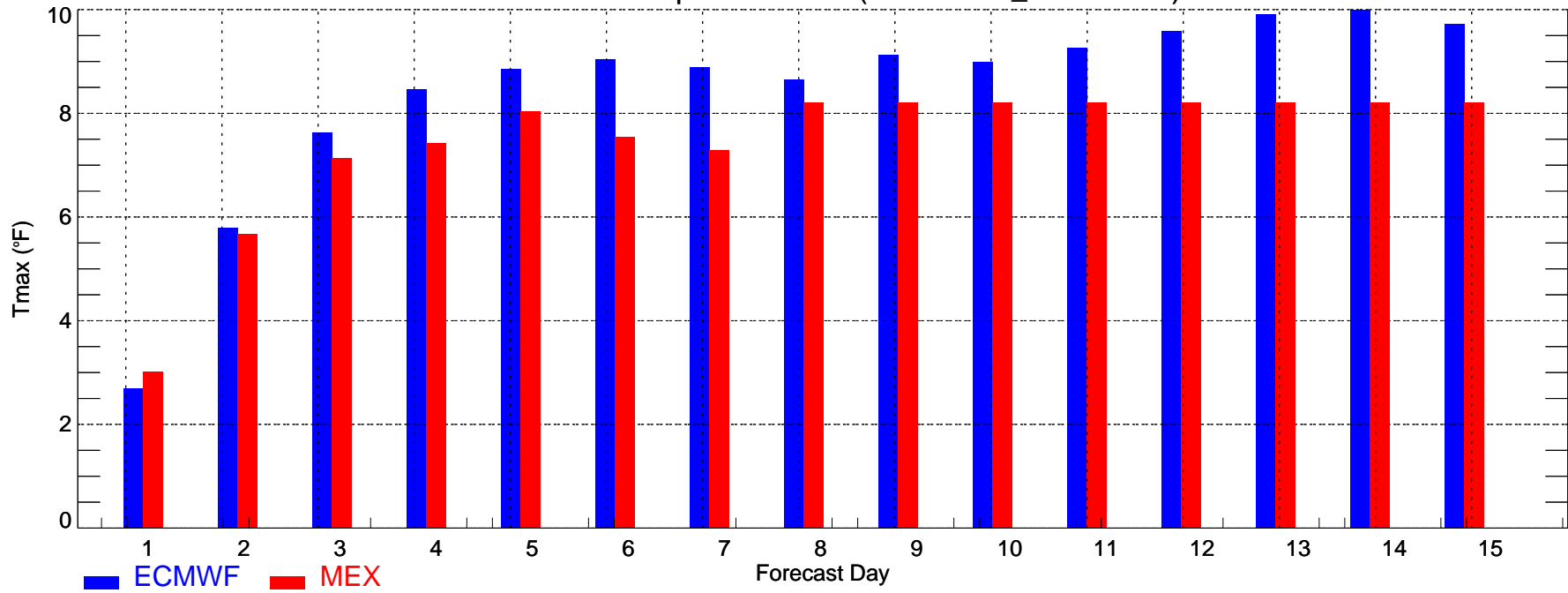
USNC: Max Temperature Bias (2008-11-01_2008-11-30)



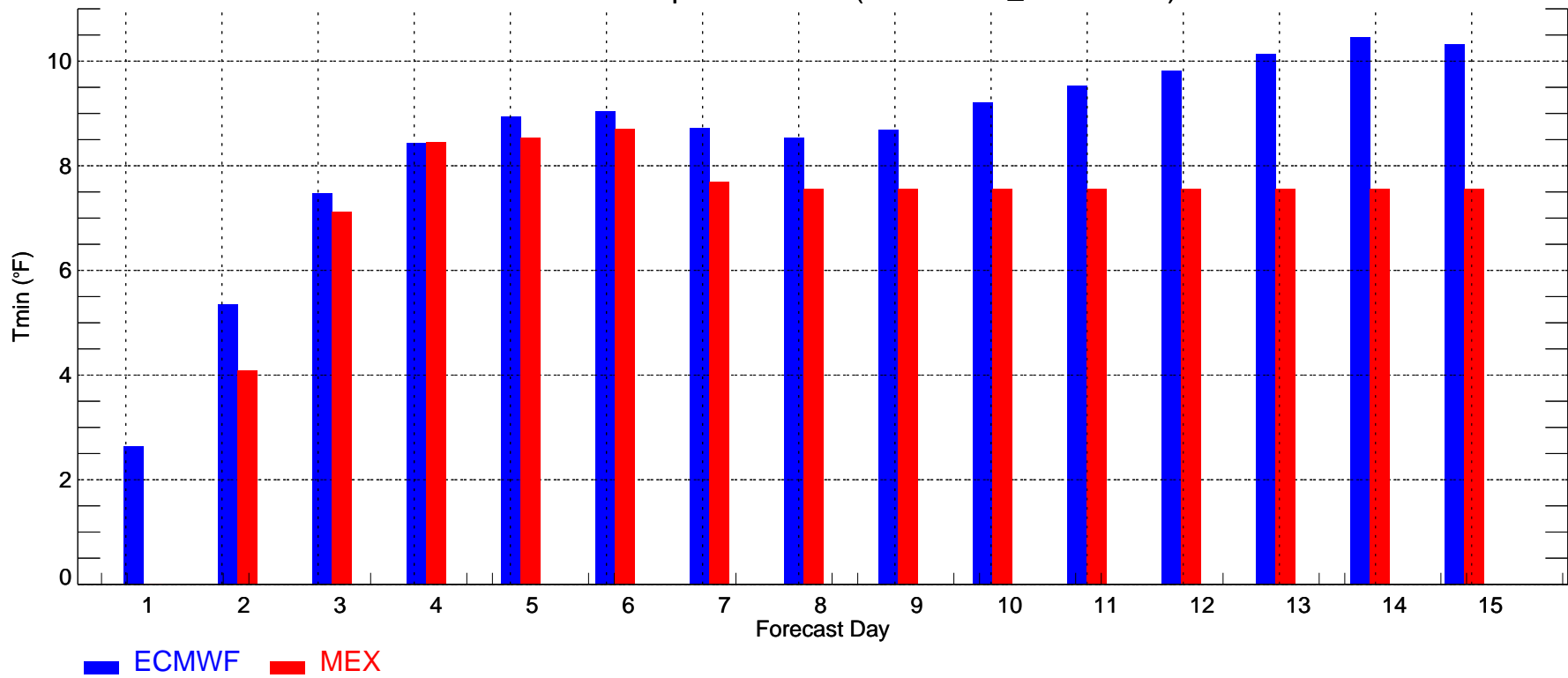
USNC: Min Temperature Bias (2008-11-01_2008-11-30)



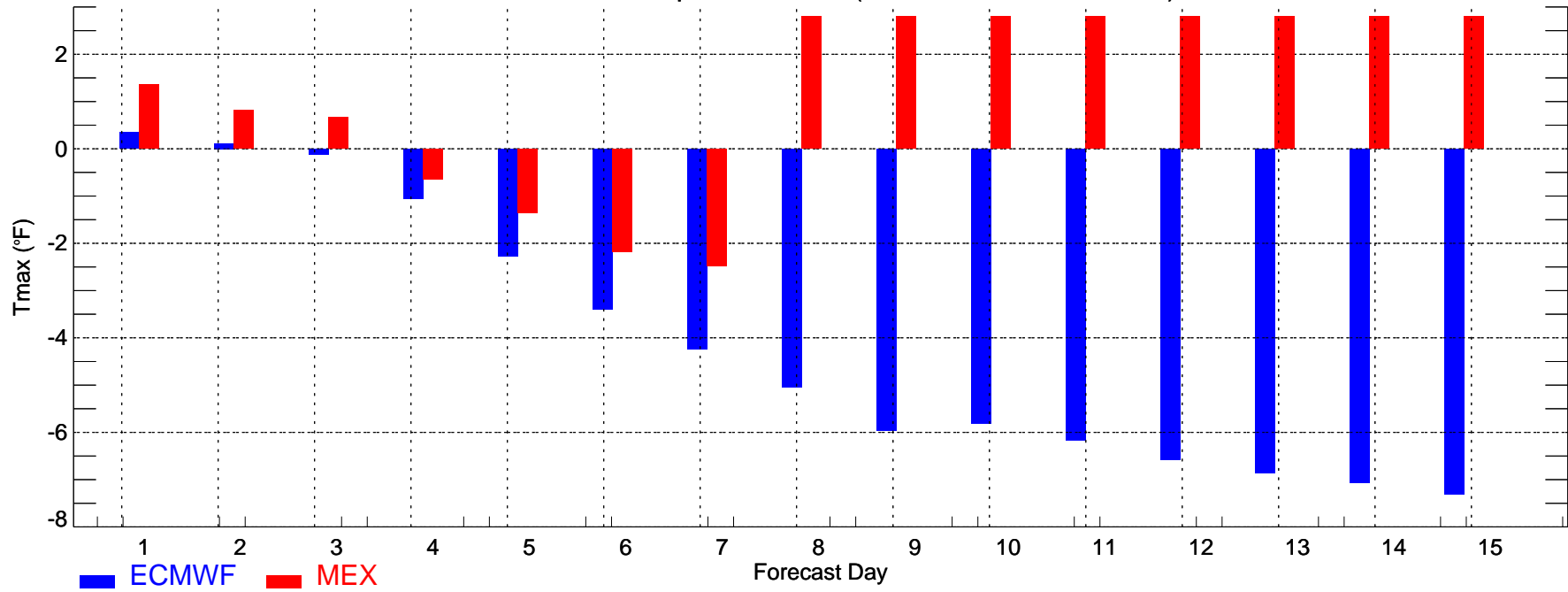
USNE: Max Temperature MAE (2008-11-01_2008-11-30)



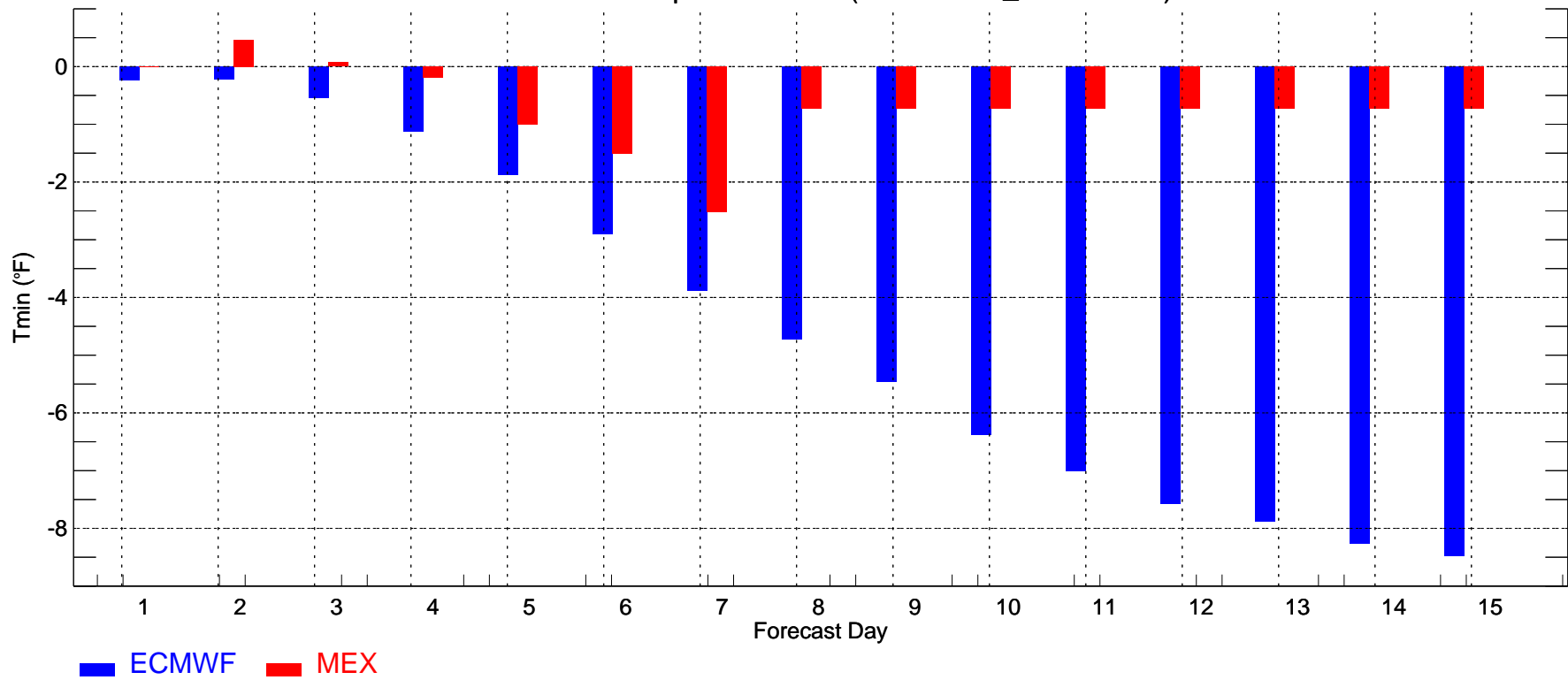
USNE: Min Temperature MAE (2008-11-01_2008-11-30)



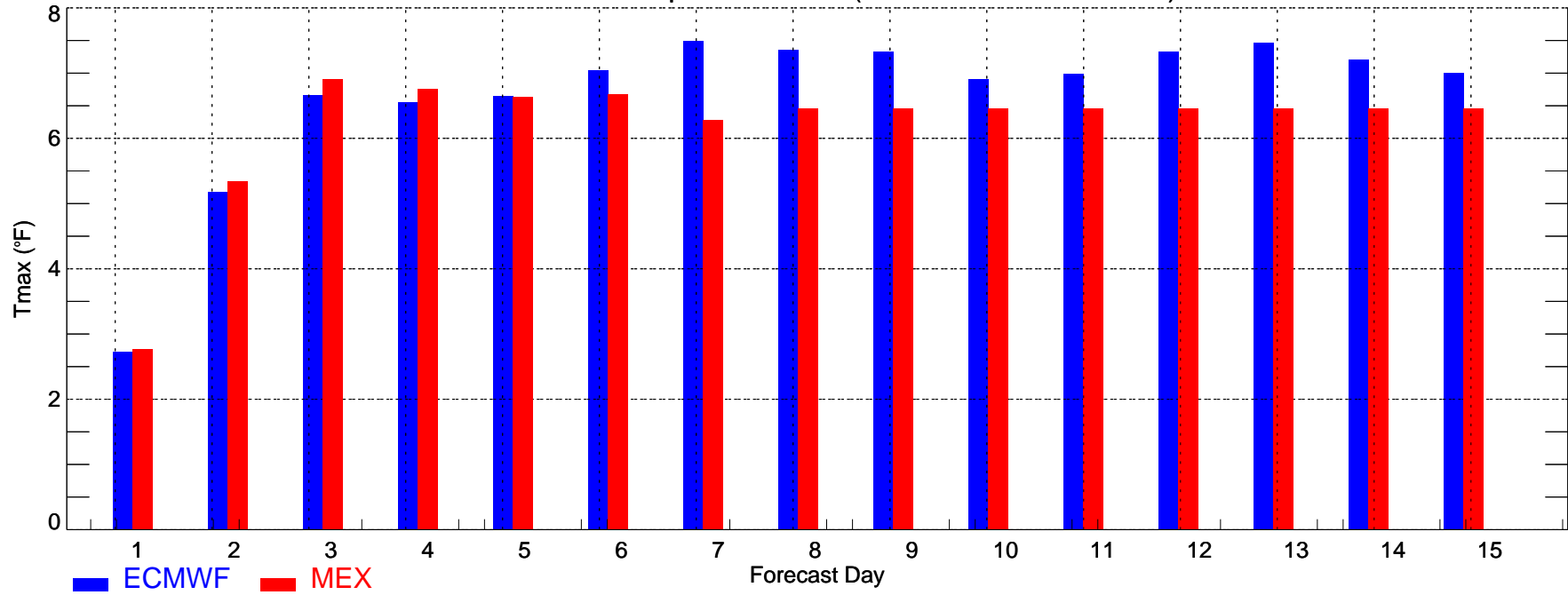
USNE: Max Temperature Bias (2008-11-01_2008-11-30)



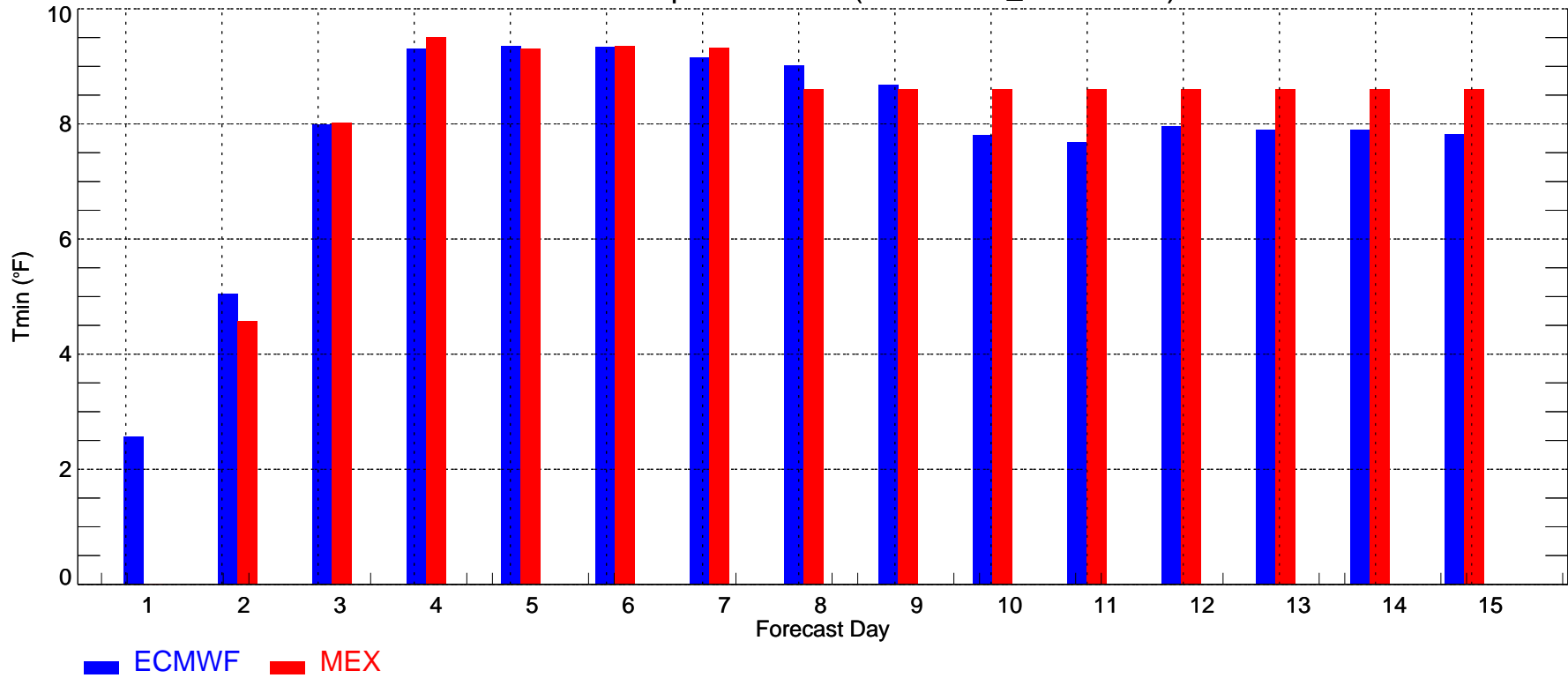
USNE: Min Temperature Bias (2008-11-01_2008-11-30)



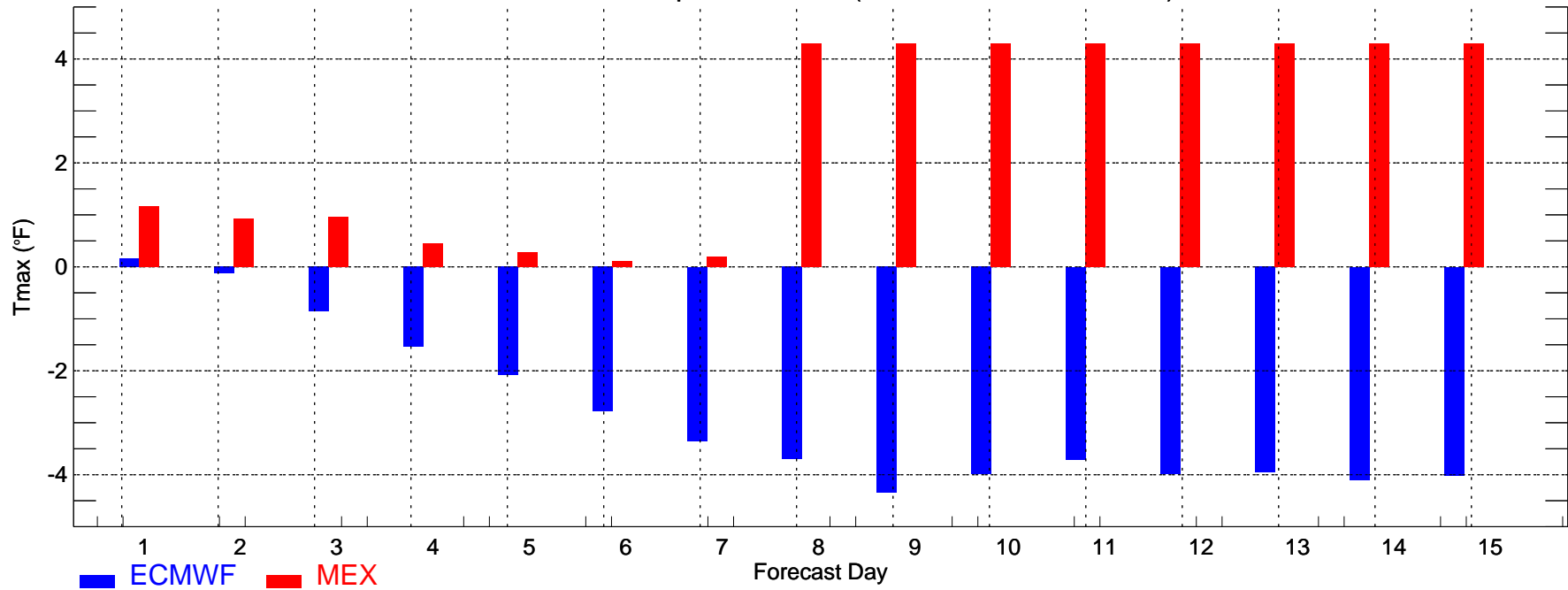
USSE: Max Temperature MAE (2008-11-01_2008-11-30)



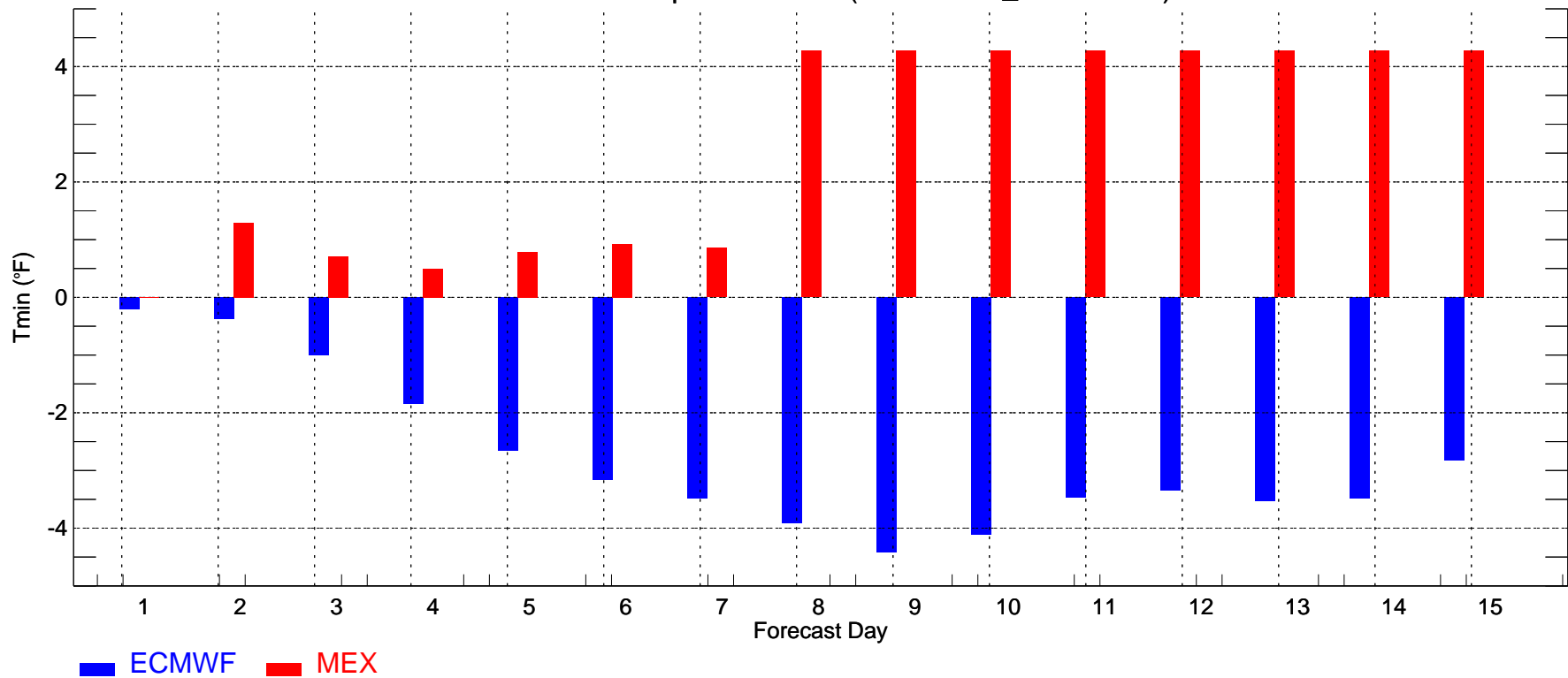
USSE: Min Temperature MAE (2008-11-01_2008-11-30)



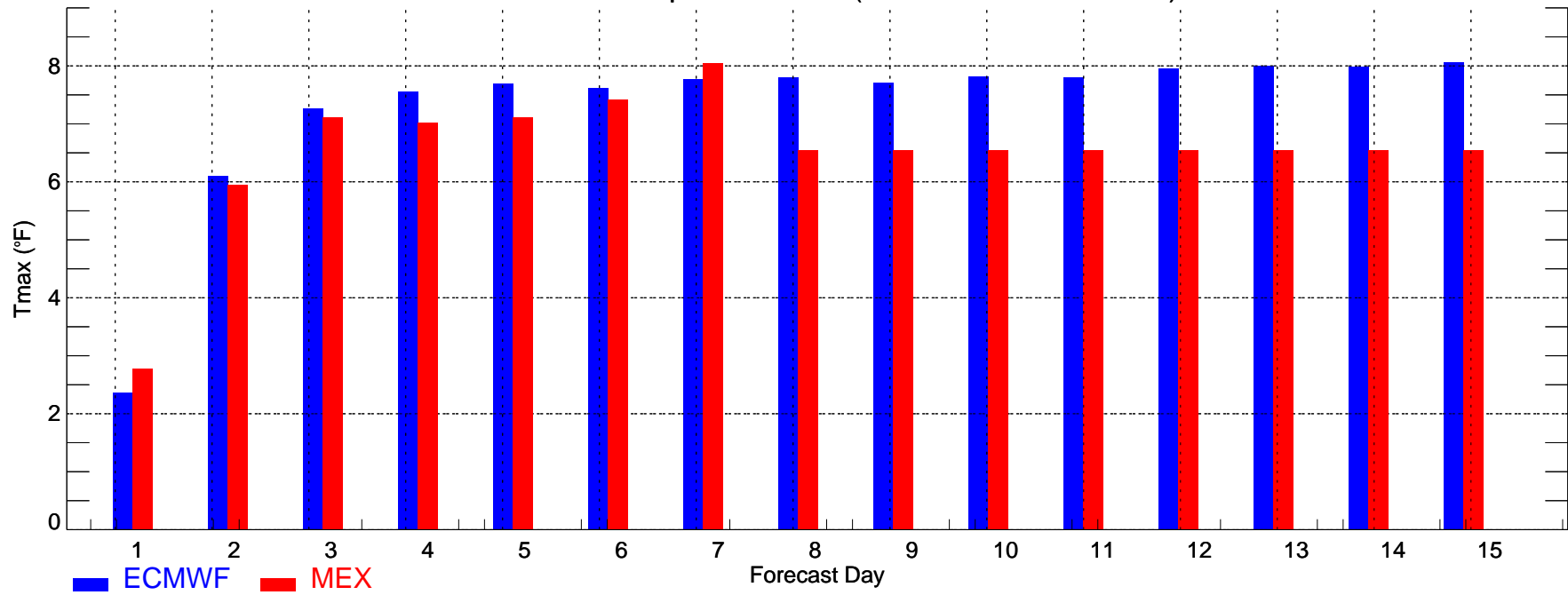
USSE: Max Temperature Bias (2008-11-01_2008-11-30)



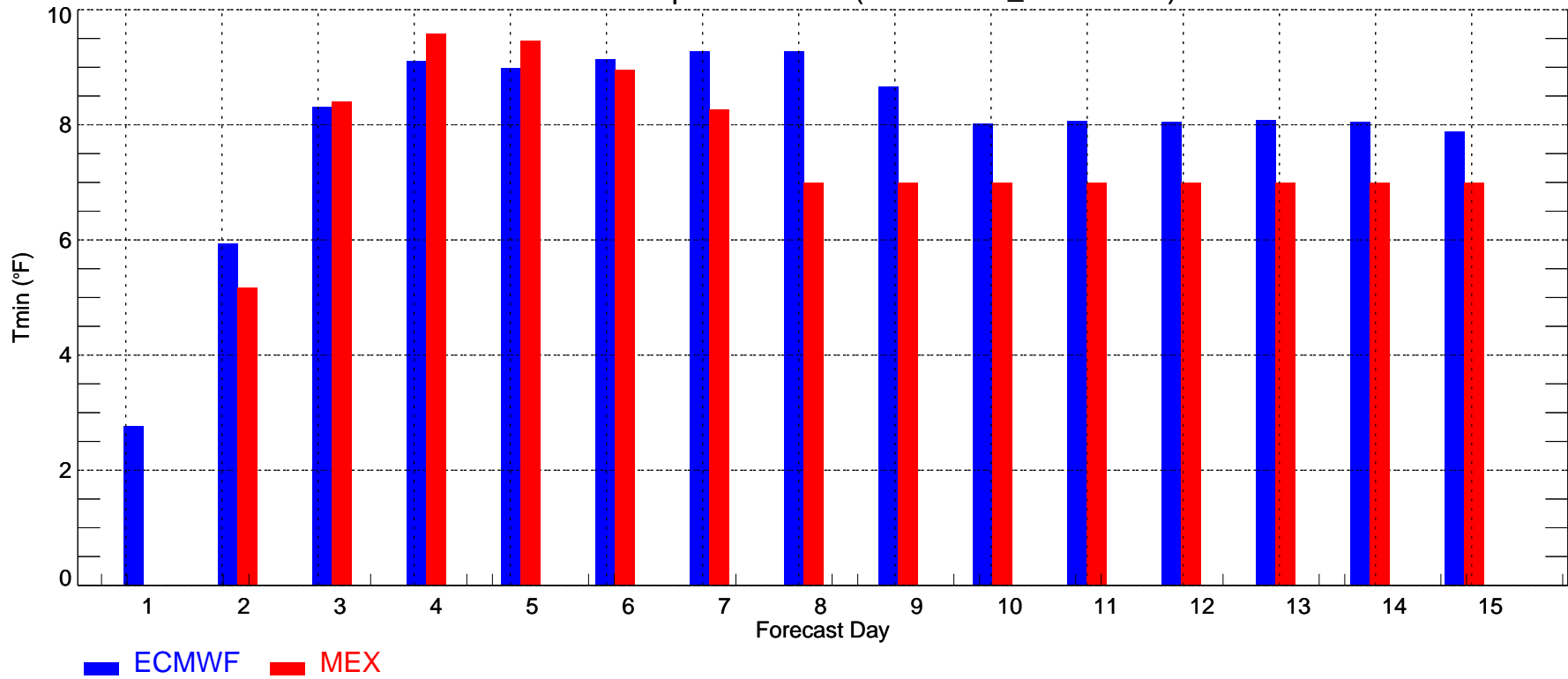
USSE: Min Temperature Bias (2008-11-01_2008-11-30)



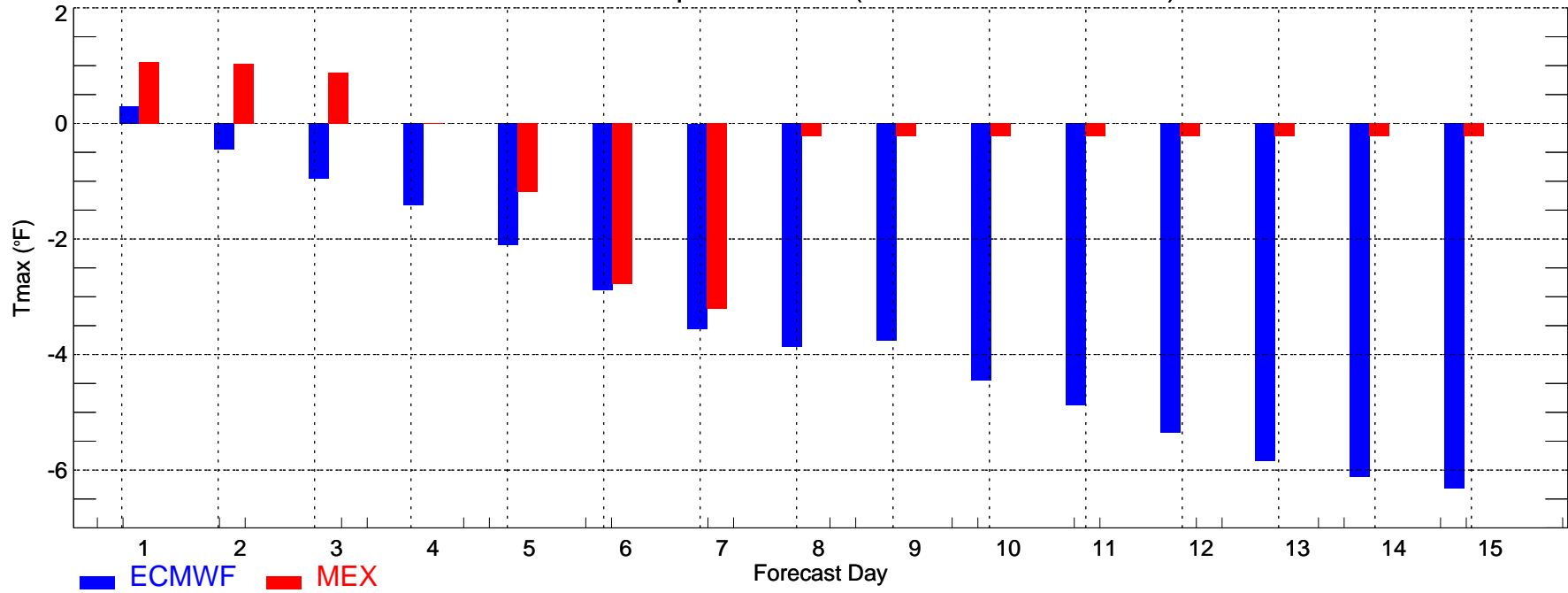
USSC: Max Temperature MAE (2008-11-01_2008-11-30)



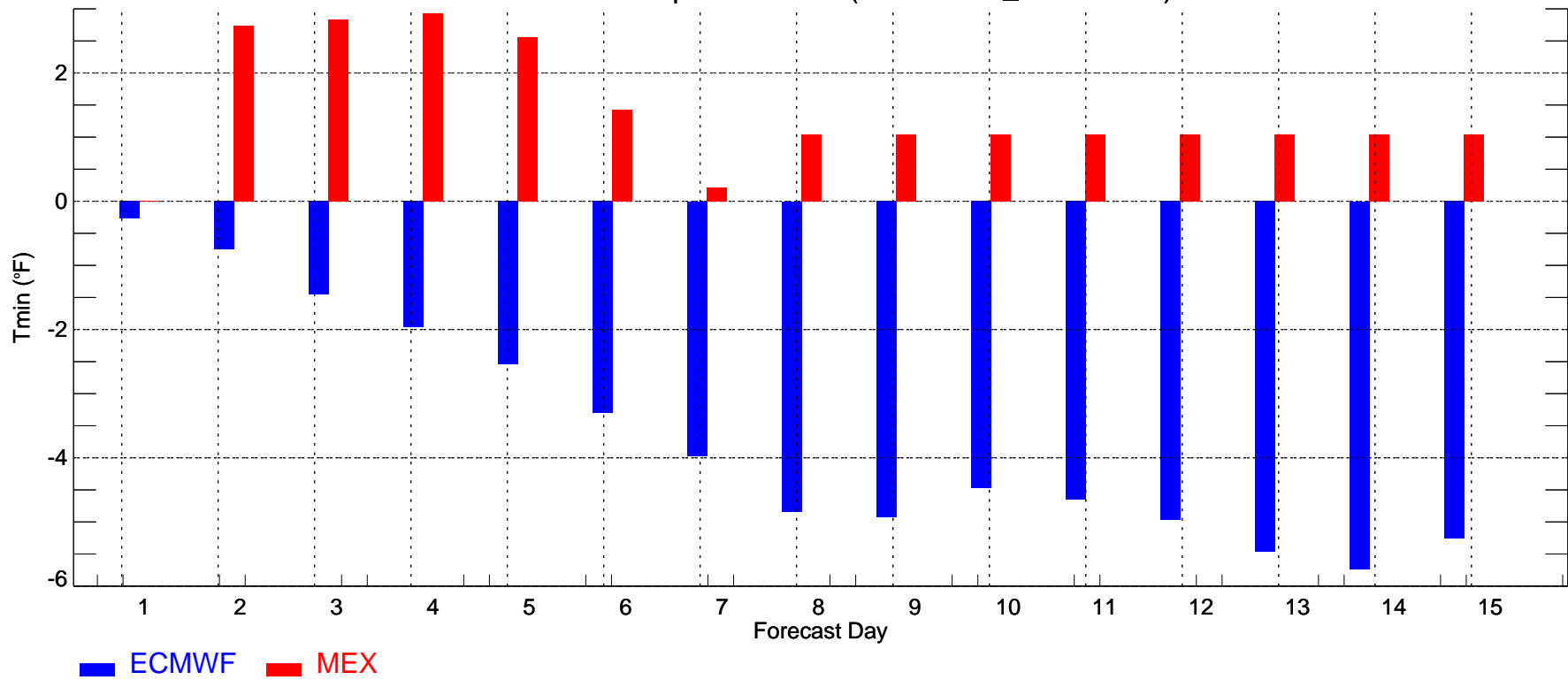
USSC: Min Temperature MAE (2008-11-01_2008-11-30)



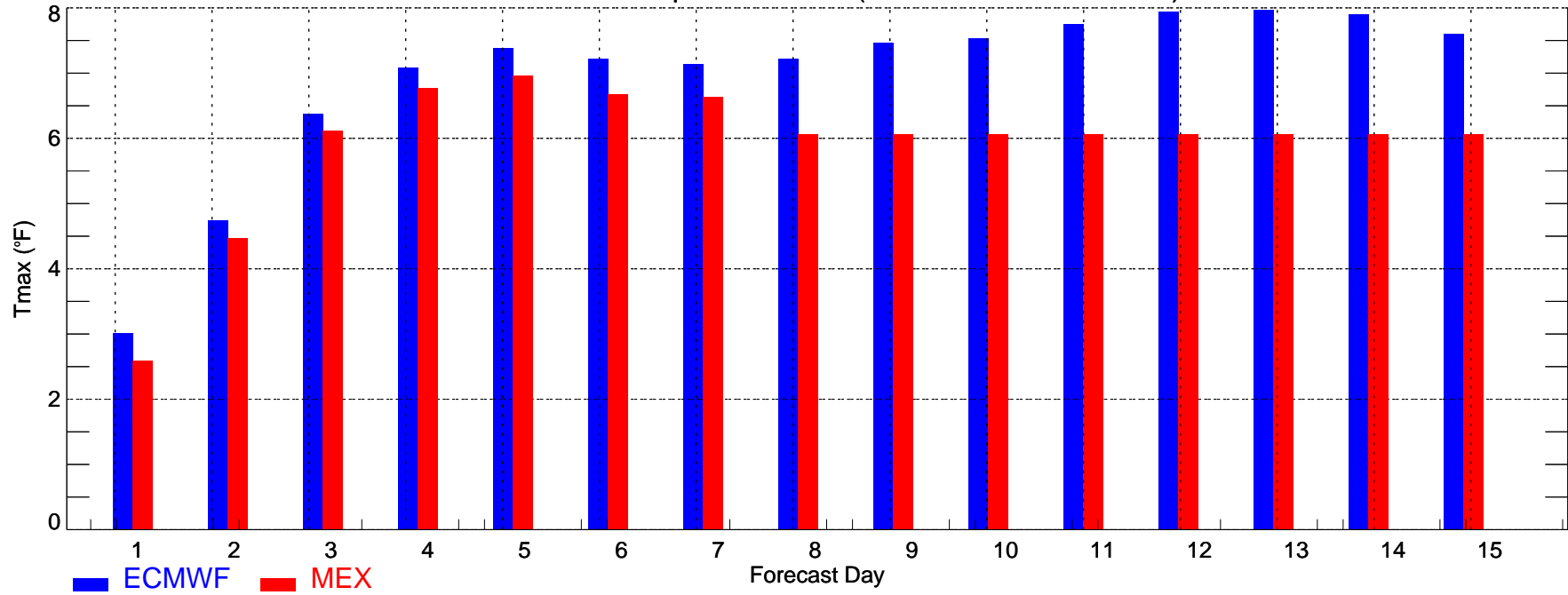
USSC: Max Temperature Bias (2008-11-01_2008-11-30)



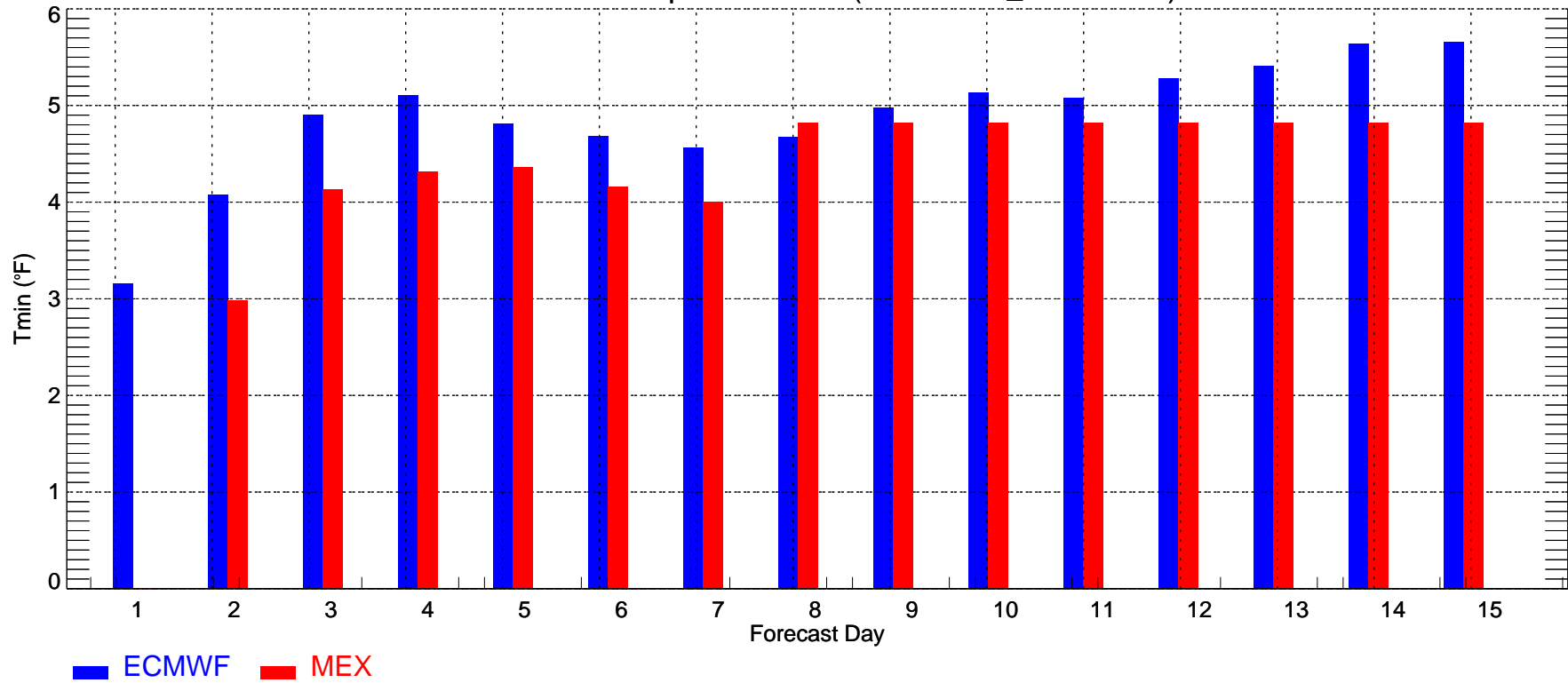
USSC: Min Temperature Bias (2008-11-01_2008-11-30)



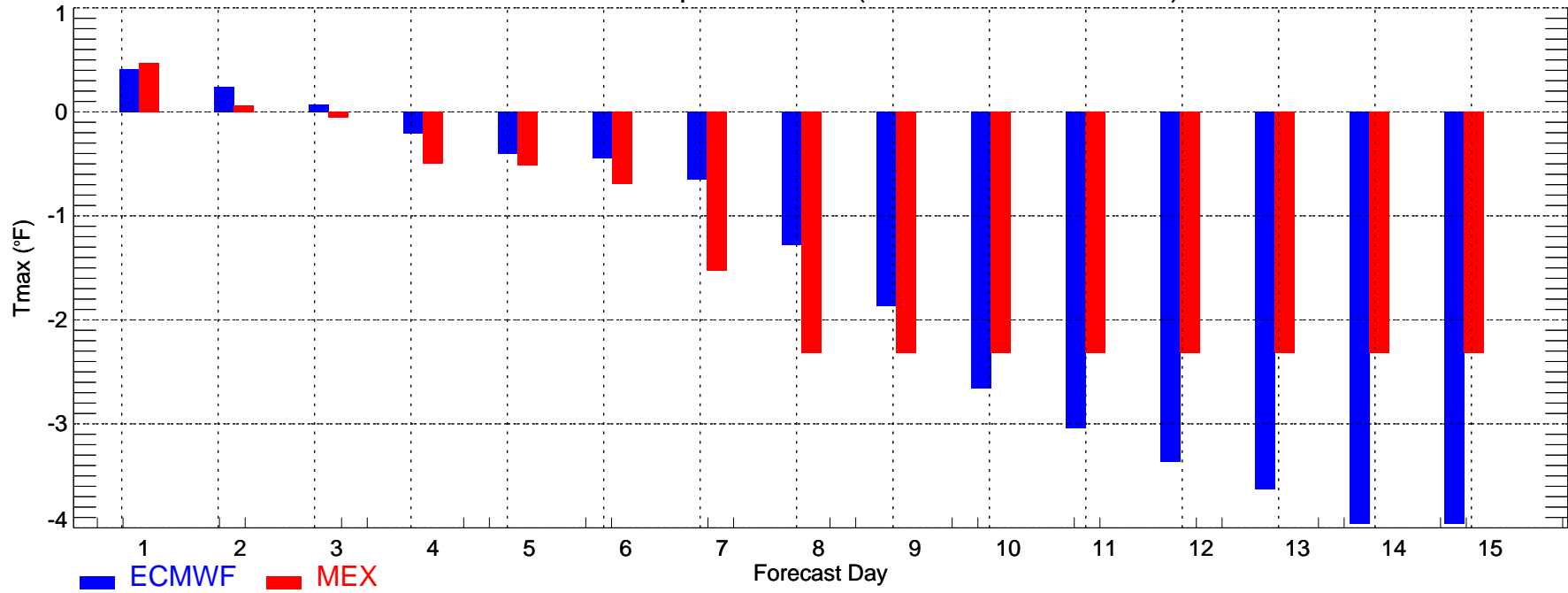
USSW: Max Temperature MAE (2008-11-01_2008-11-30)



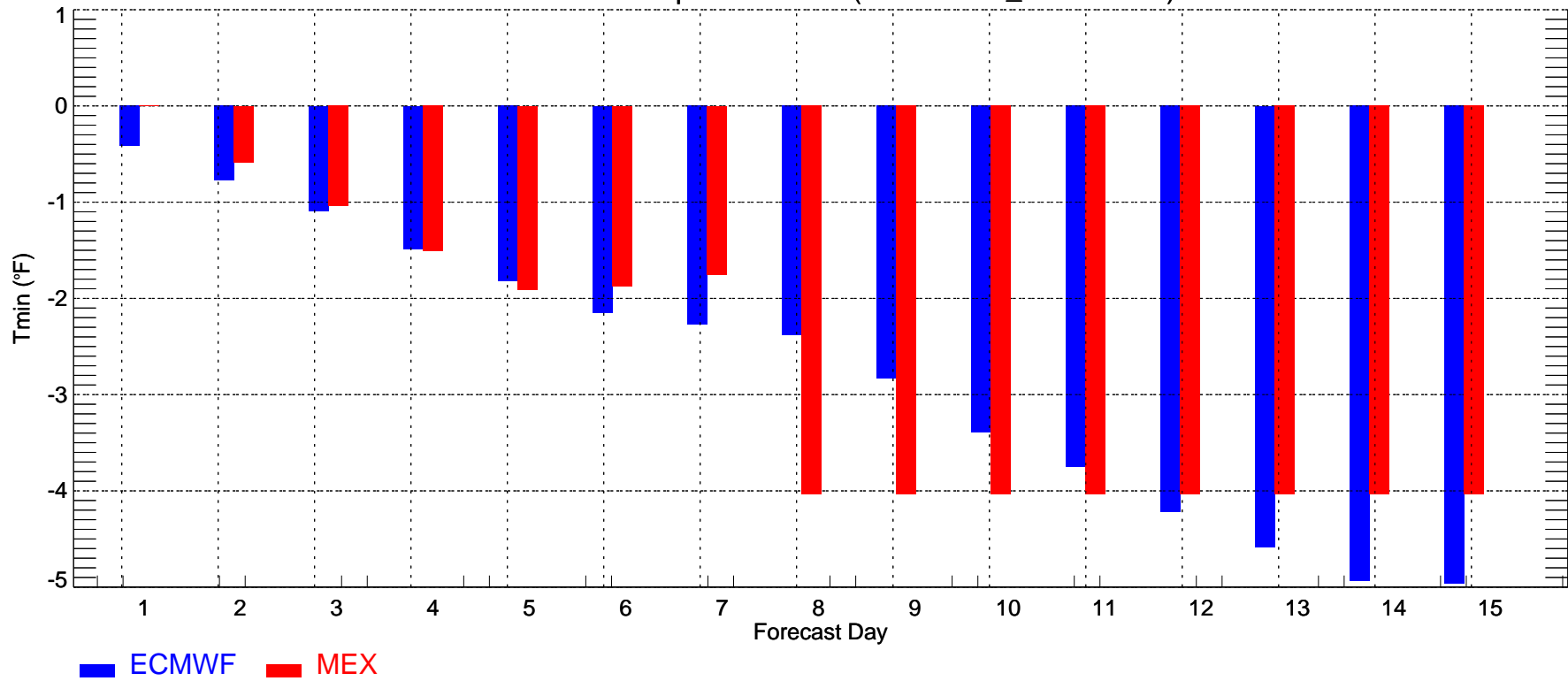
USSW: Min Temperature MAE (2008-11-01_2008-11-30)



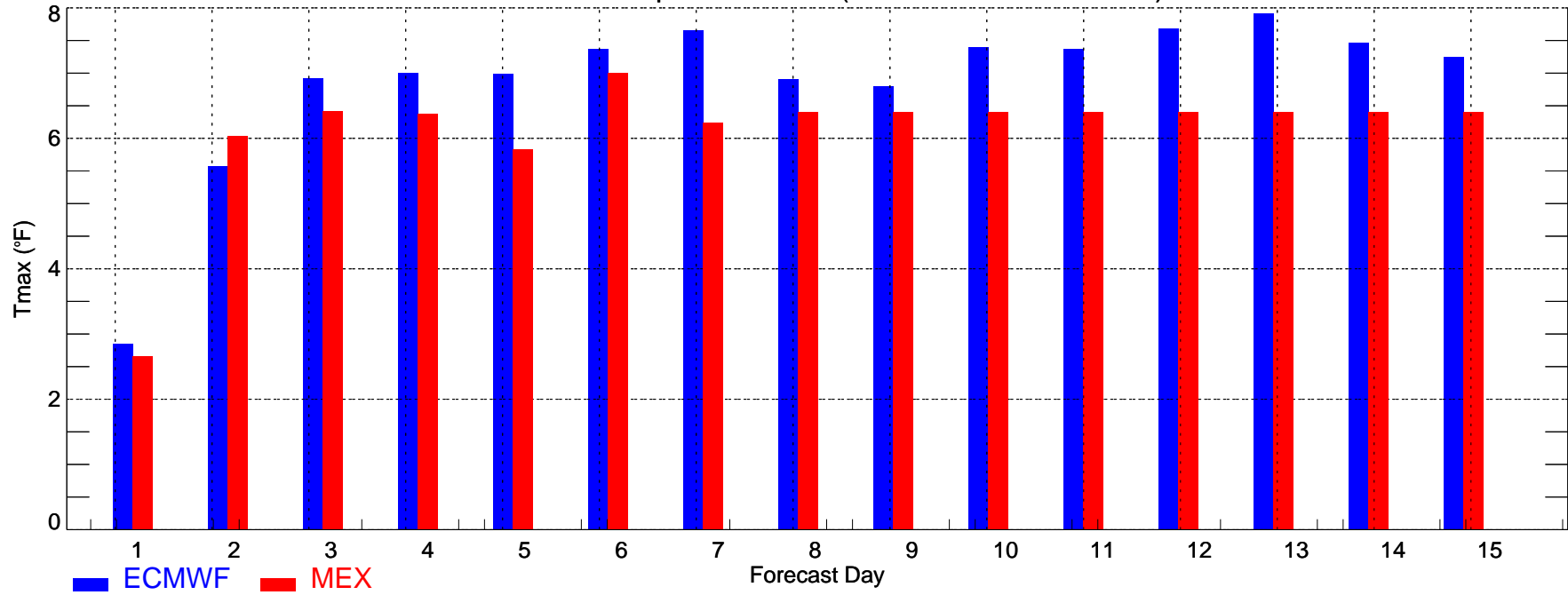
USSW: Max Temperature Bias (2008-11-01_2008-11-30)



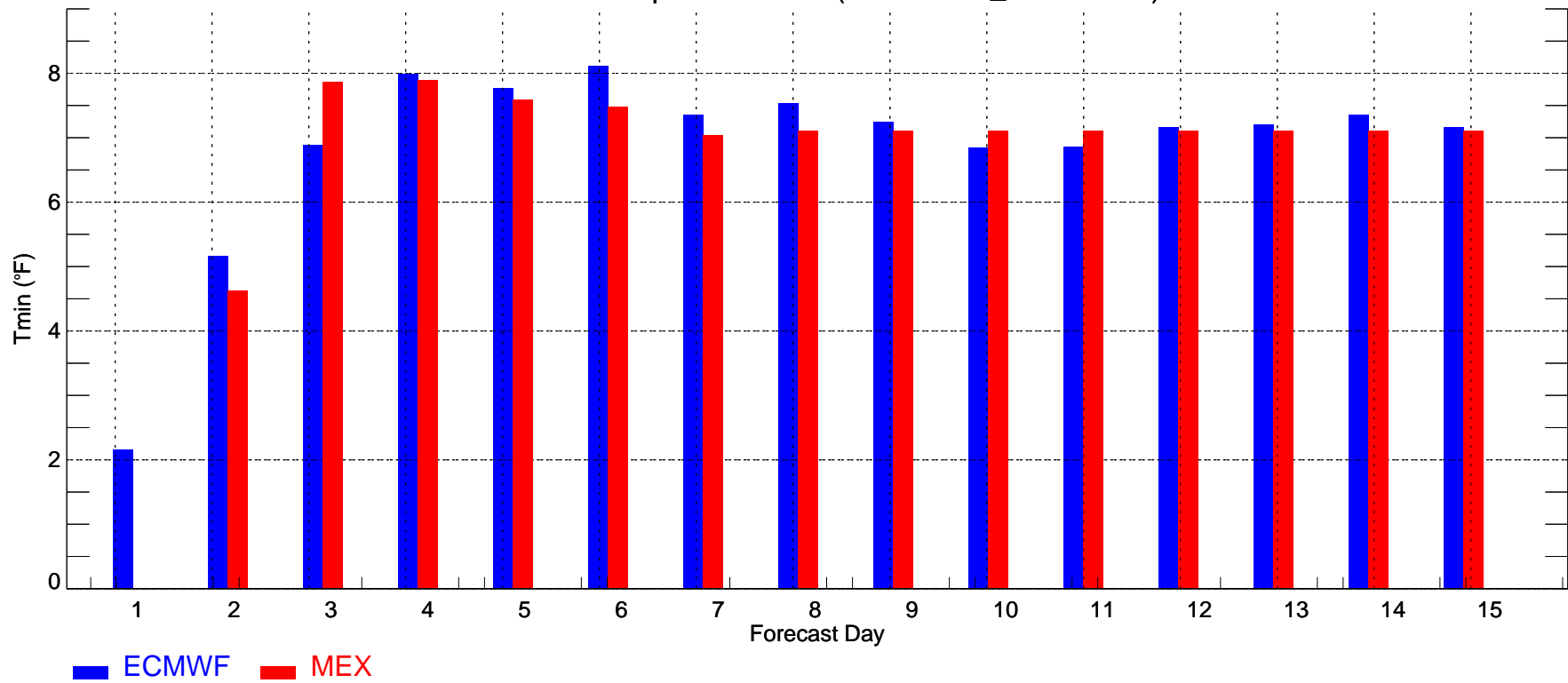
USSW: Min Temperature Bias (2008-11-01_2008-11-30)



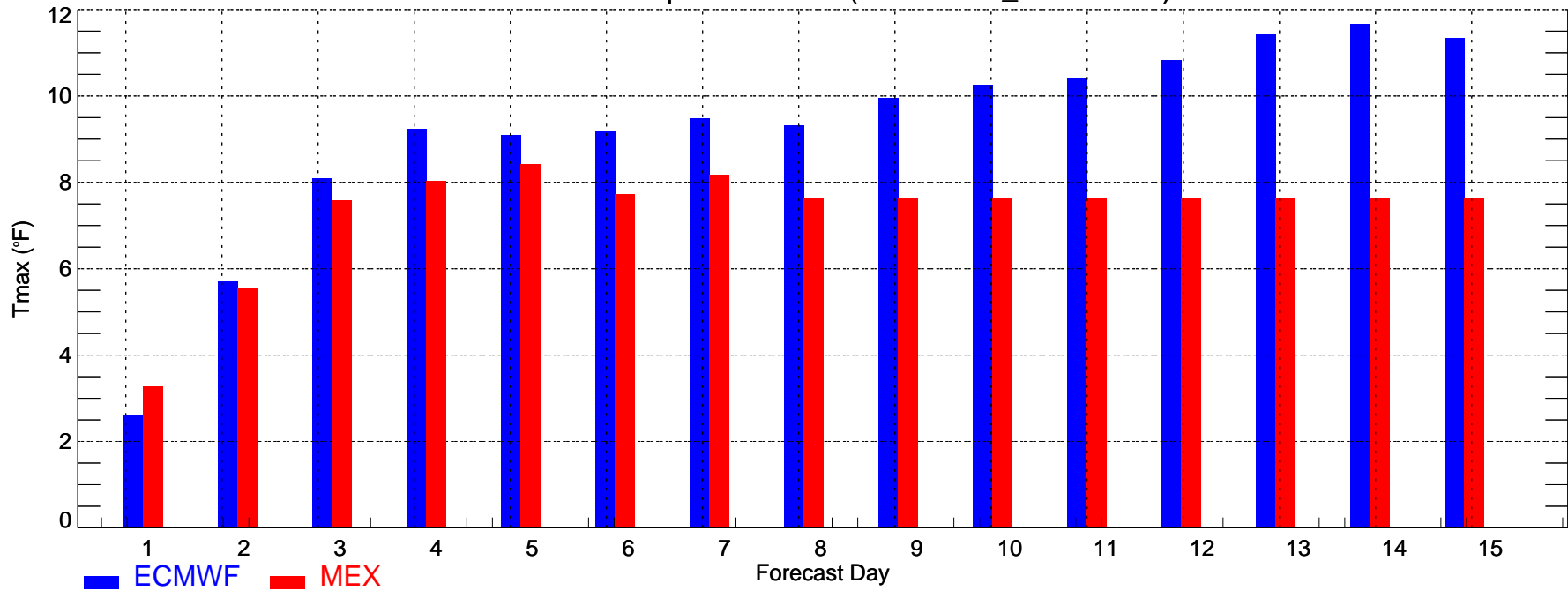
ATL: Max Temperature MAE (2008-11-01_2008-11-30)



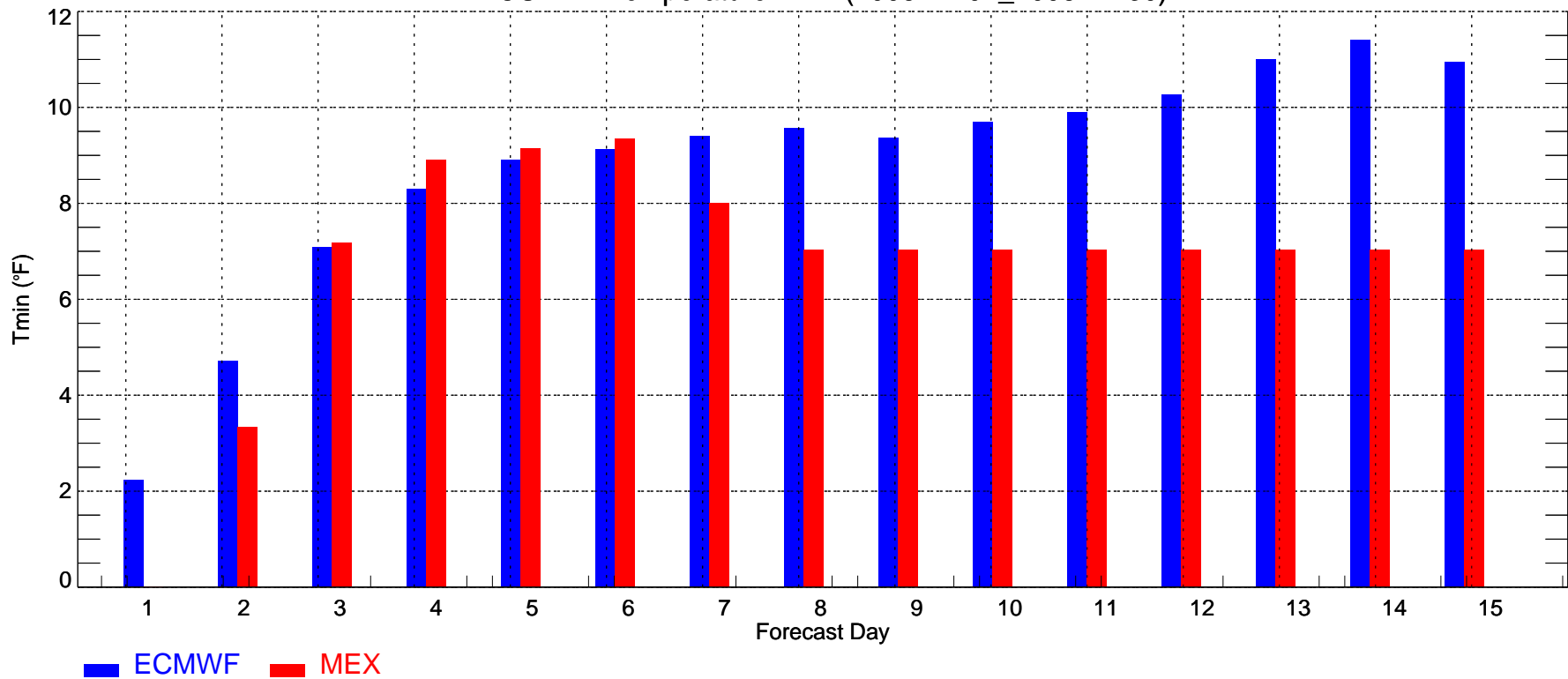
ATL: Min Temperature MAE (2008-11-01_2008-11-30)



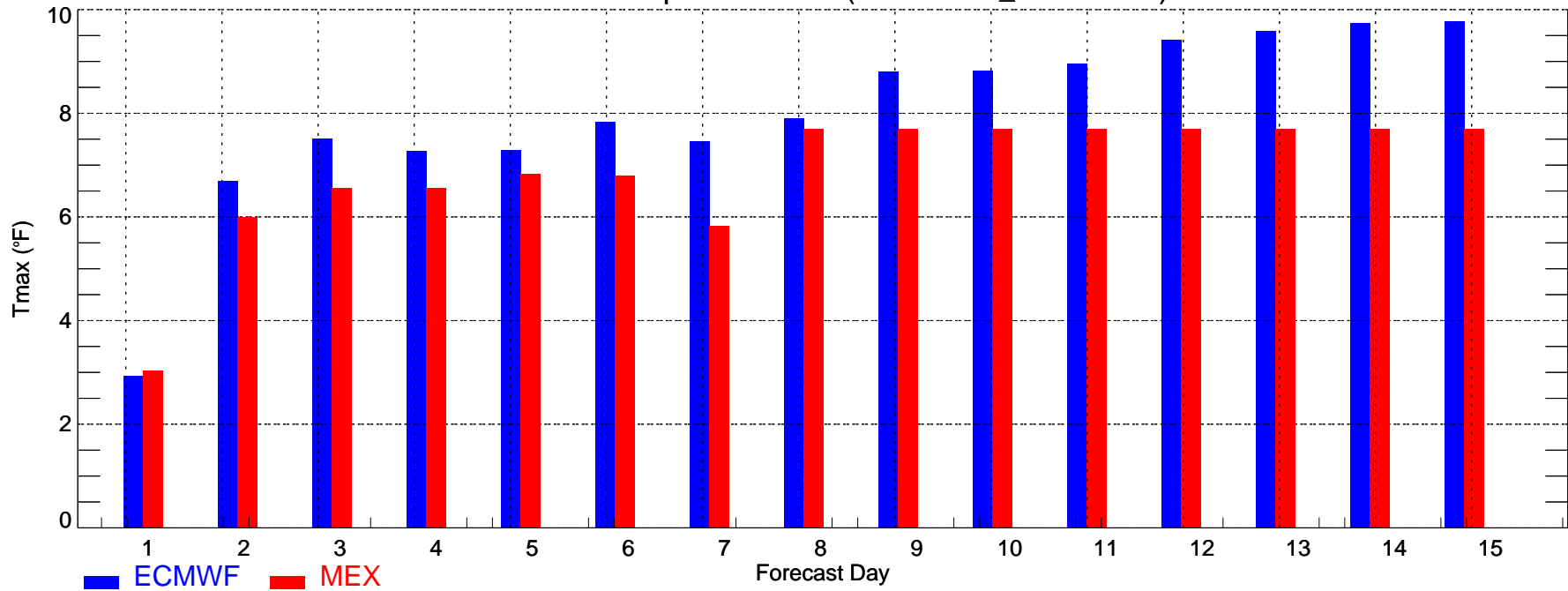
BOS: Max Temperature MAE (2008-11-01_2008-11-30)



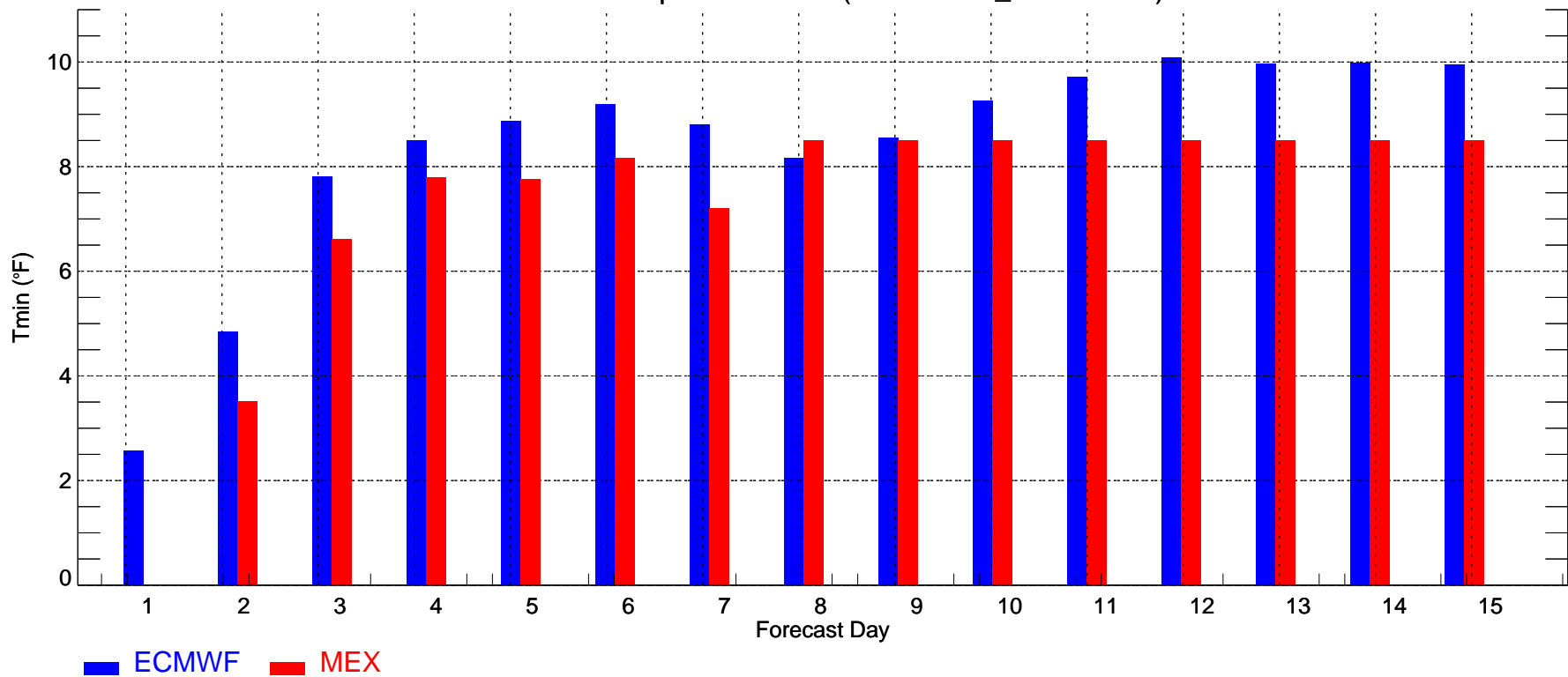
BOS: Min Temperature MAE (2008-11-01_2008-11-30)



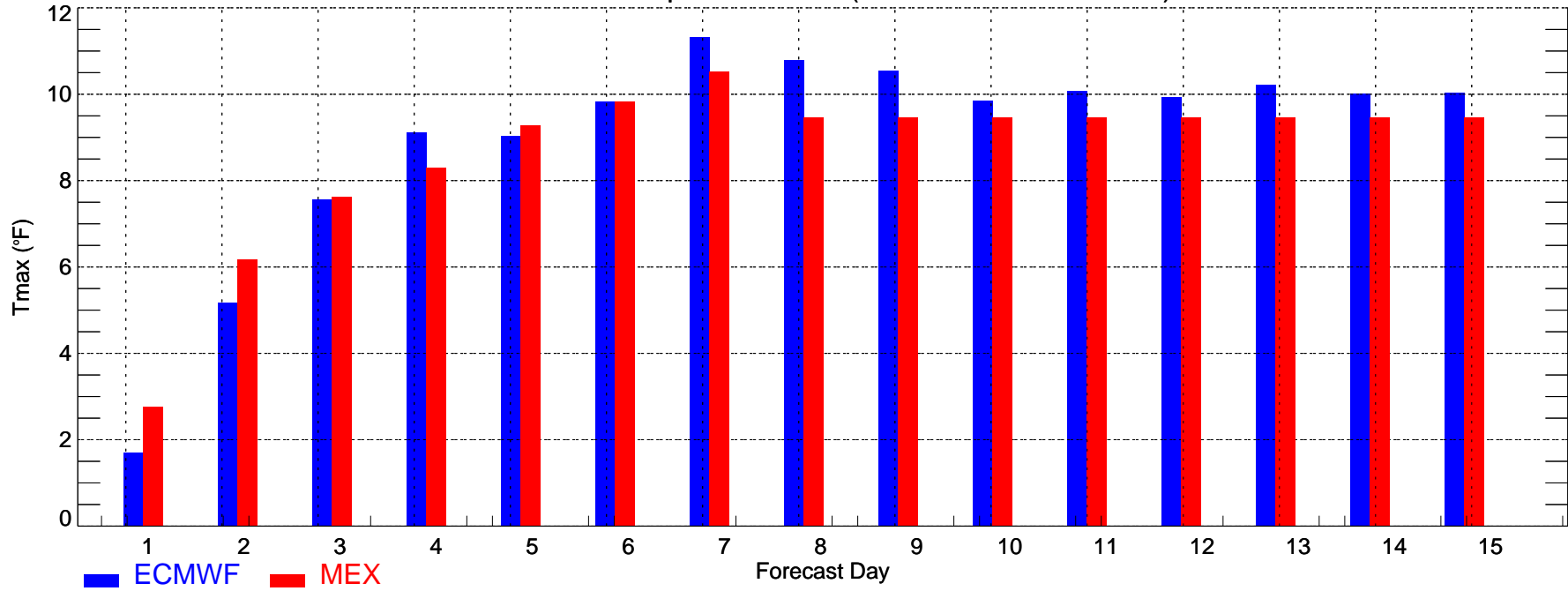
BWI: Max Temperature MAE (2008-11-01_2008-11-30)



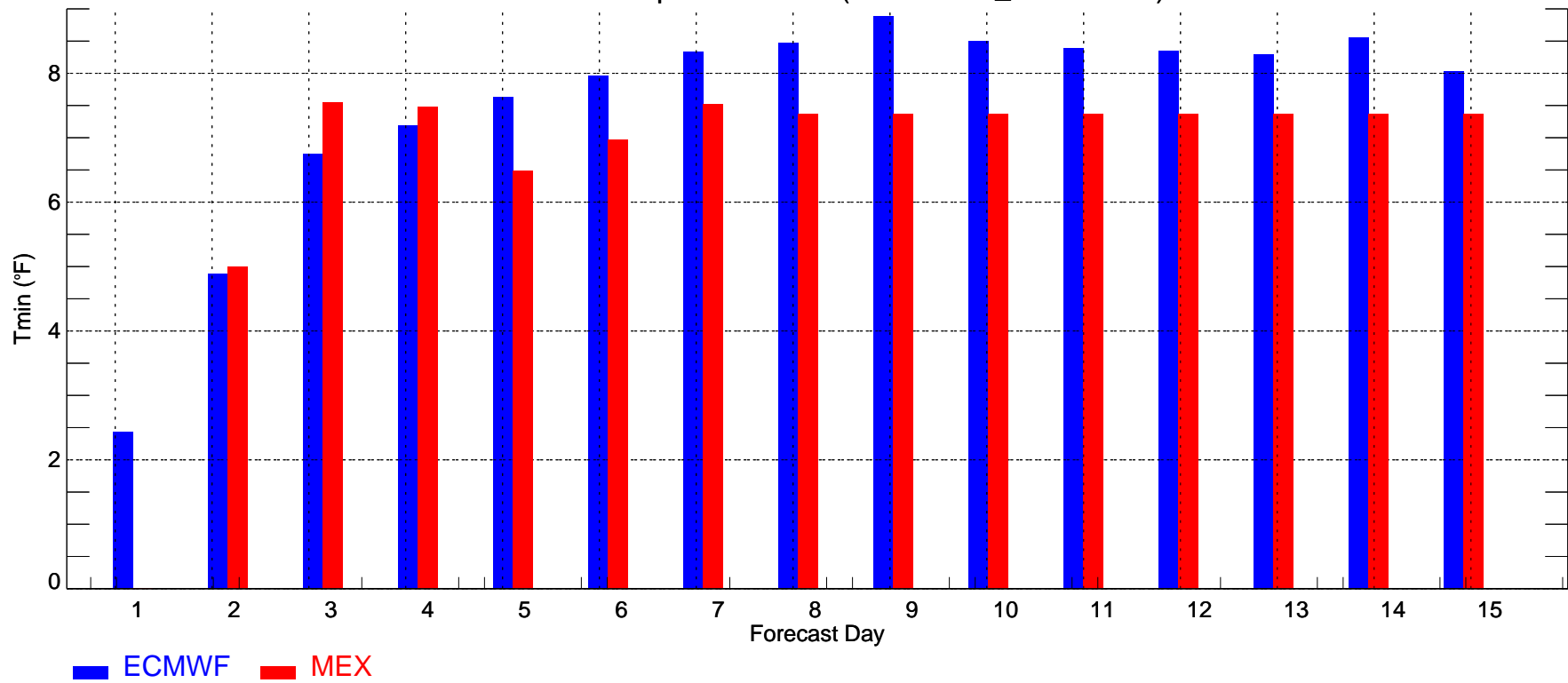
BWI: Min Temperature MAE (2008-11-01_2008-11-30)



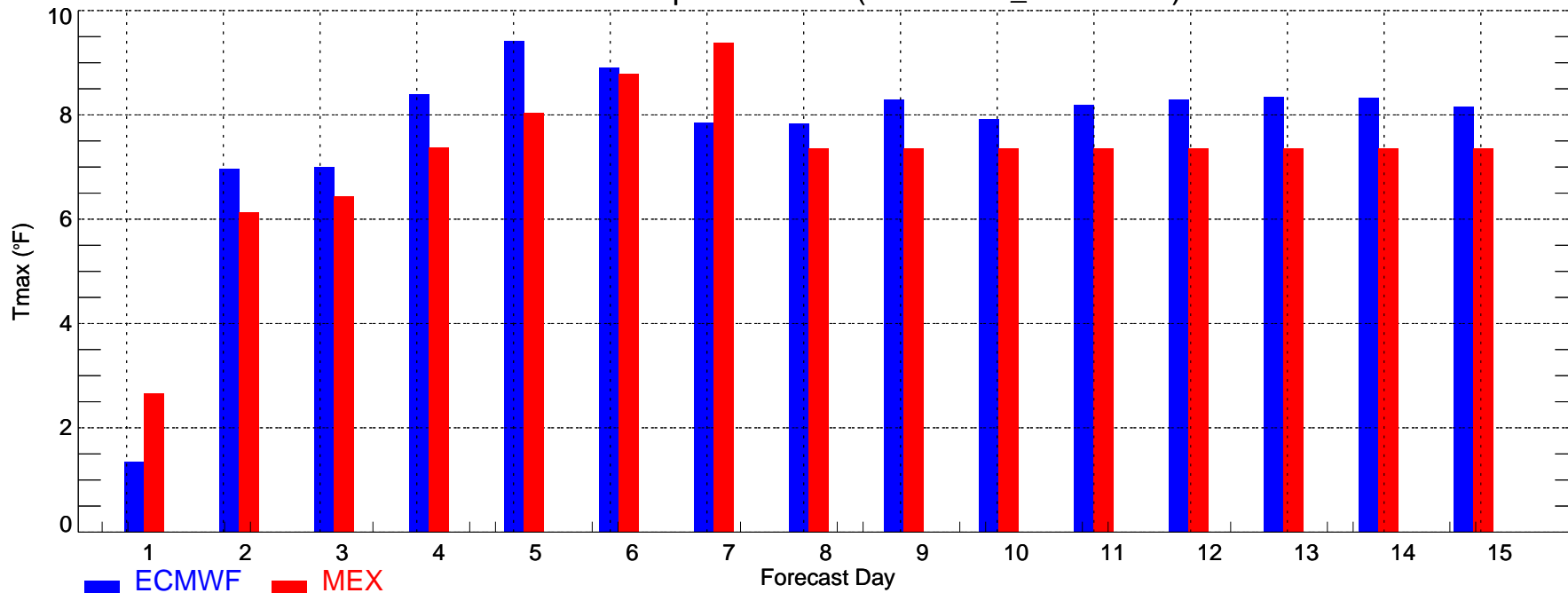
CVG: Max Temperature MAE (2008-11-01_2008-11-30)



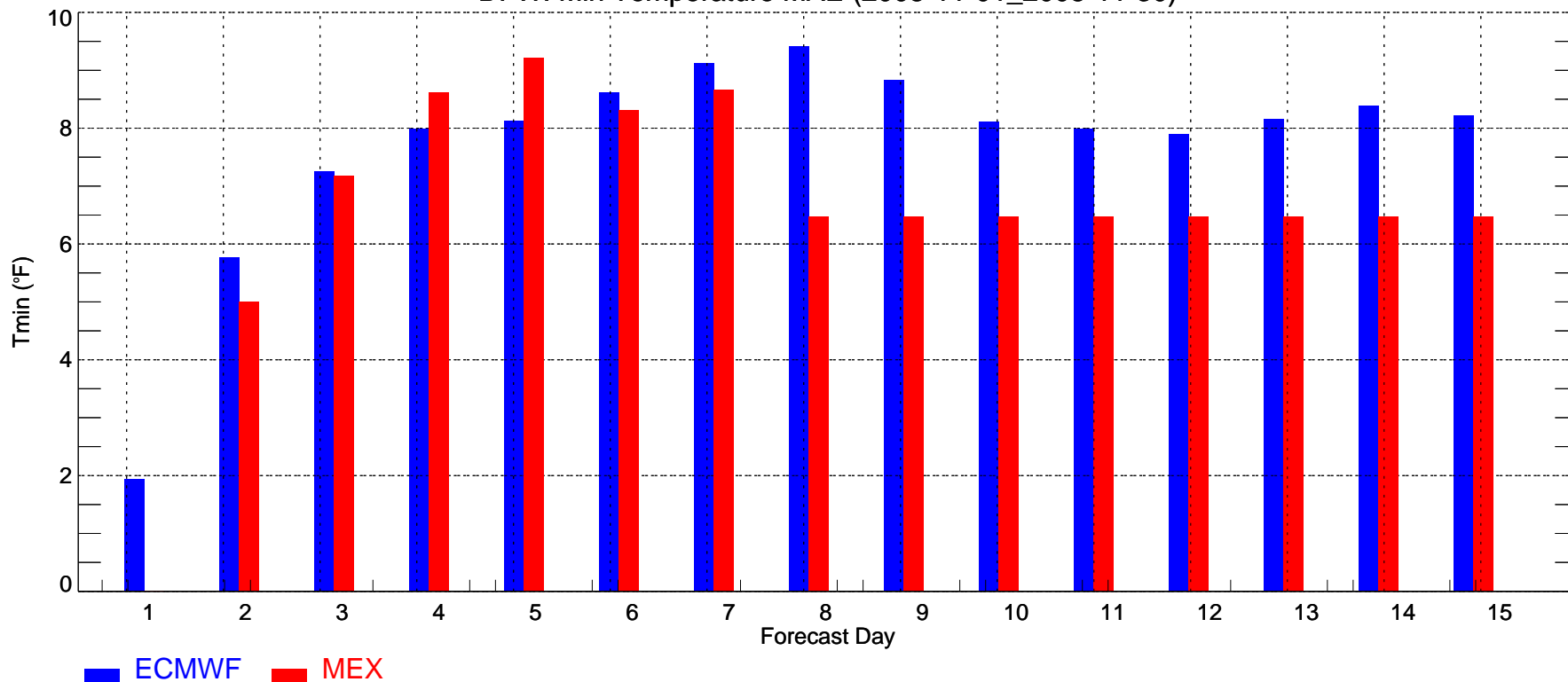
CVG: Min Temperature MAE (2008-11-01_2008-11-30)



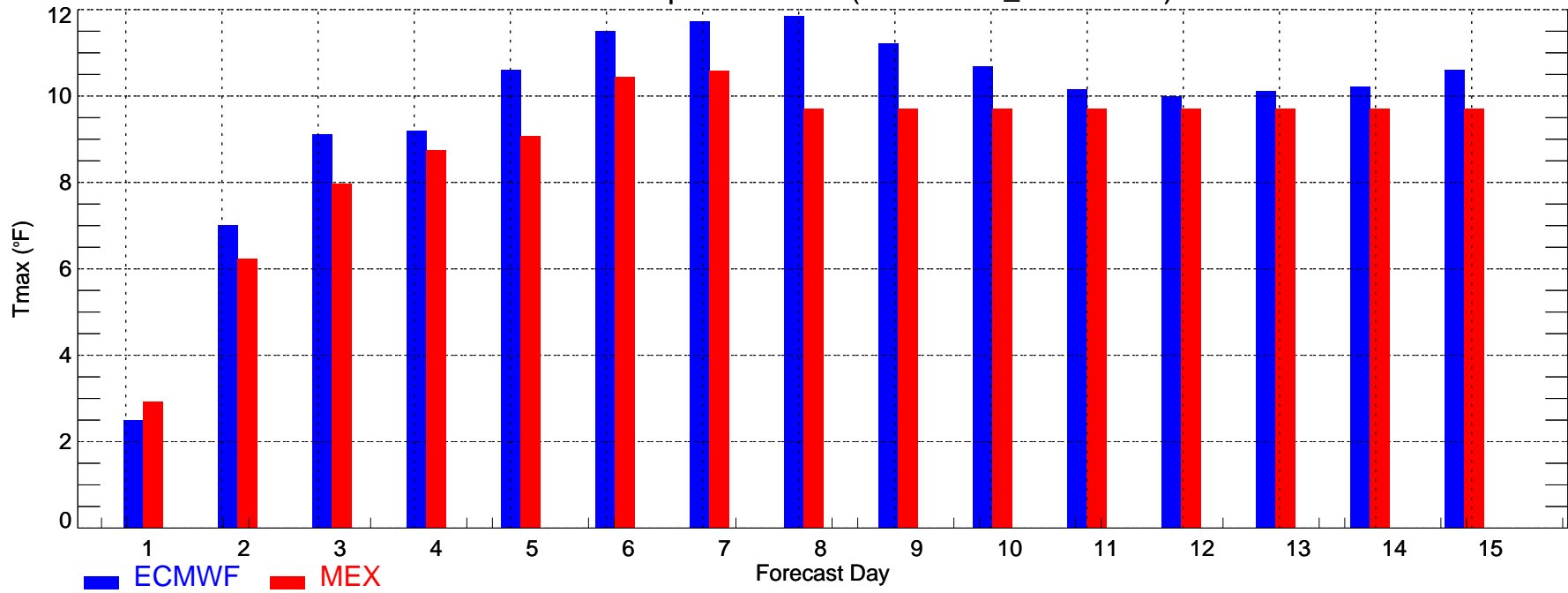
DFW: Max Temperature MAE (2008-11-01_2008-11-30)



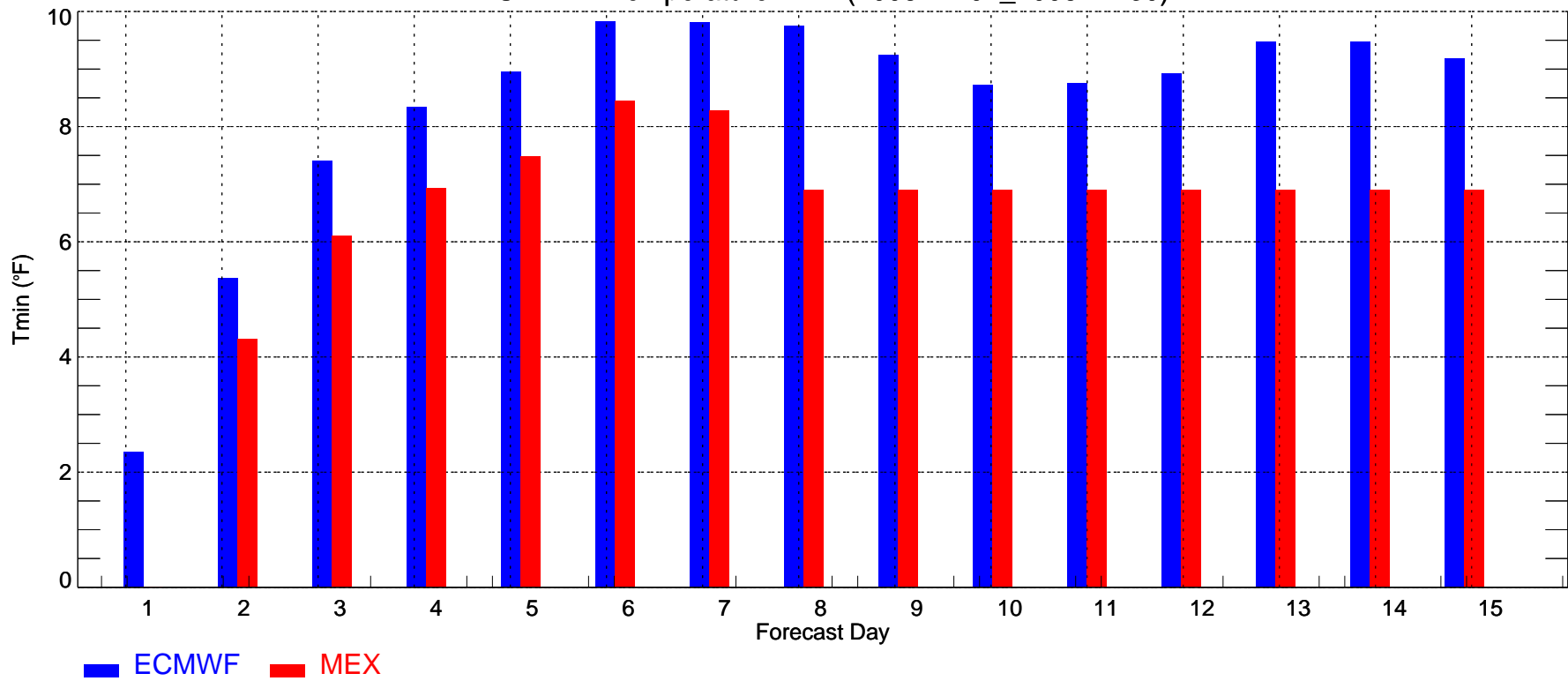
DFW: Min Temperature MAE (2008-11-01_2008-11-30)



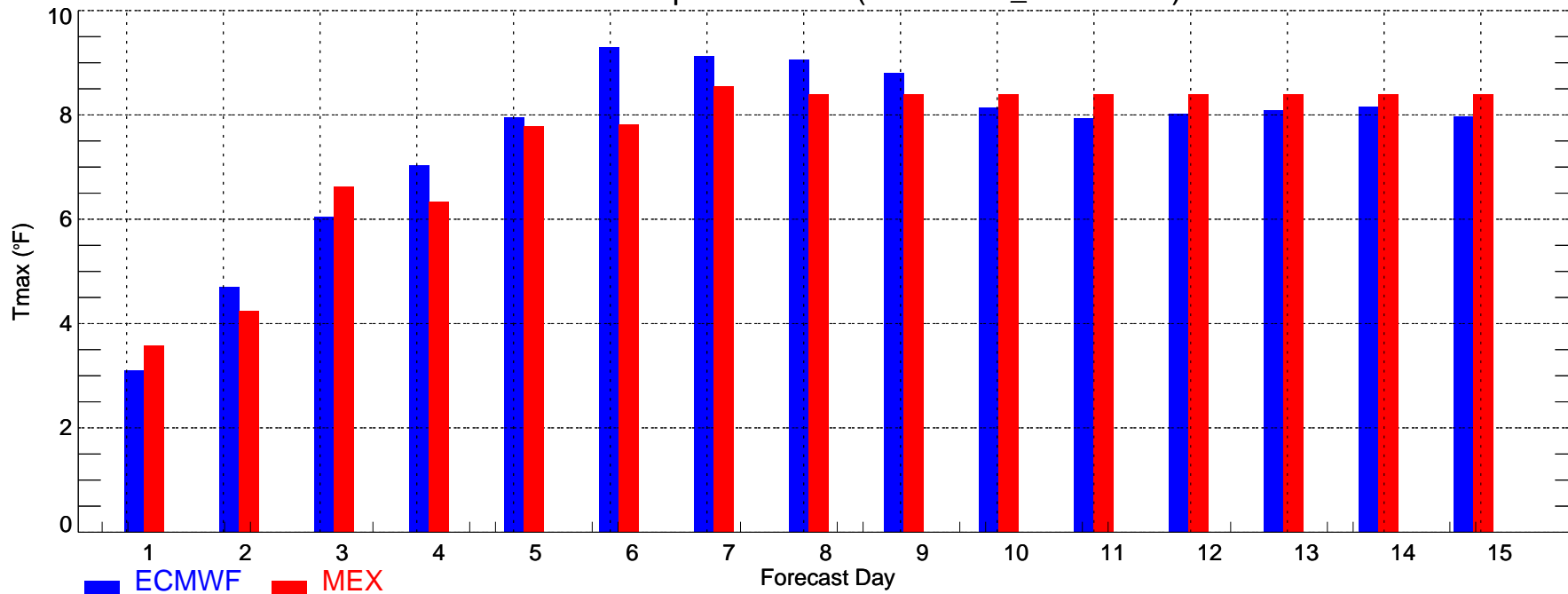
DSM: Max Temperature MAE (2008-11-01_2008-11-30)



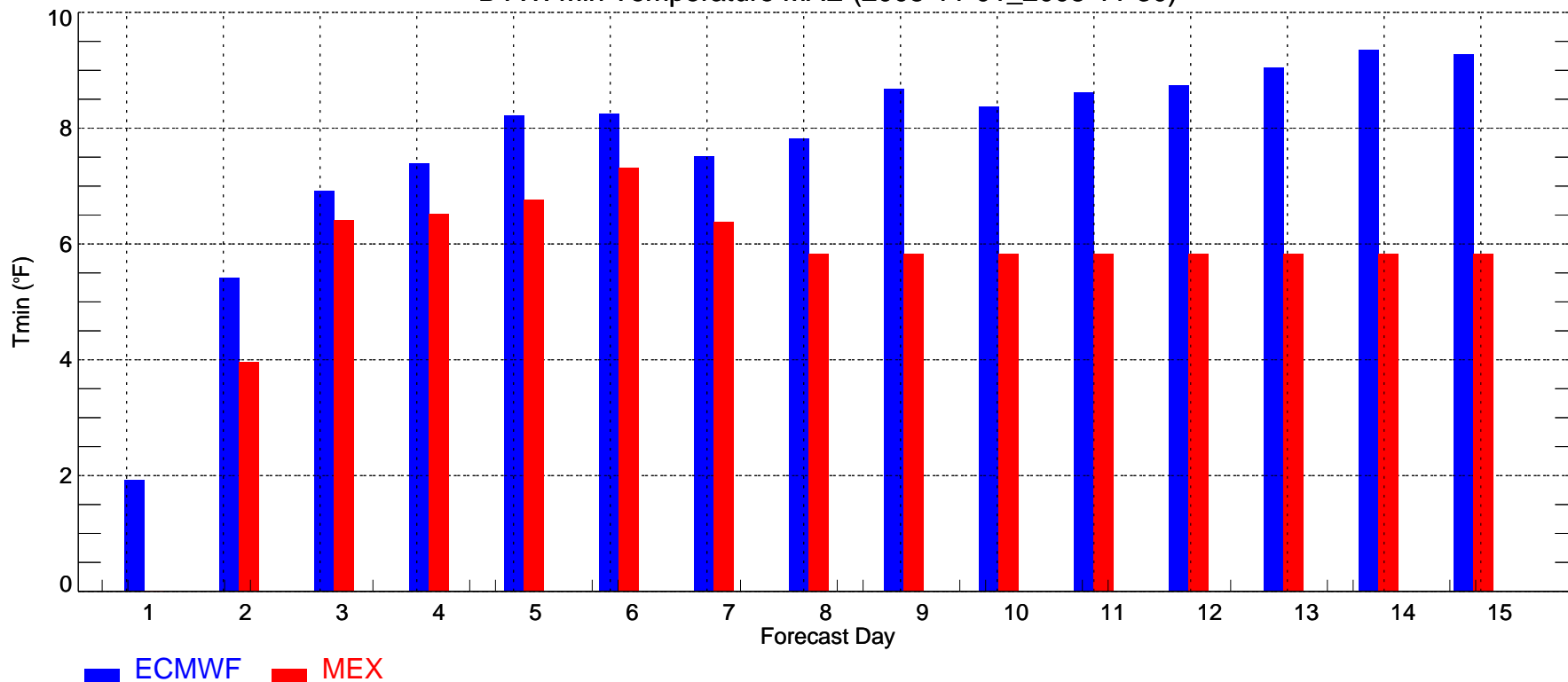
DSM: Min Temperature MAE (2008-11-01_2008-11-30)



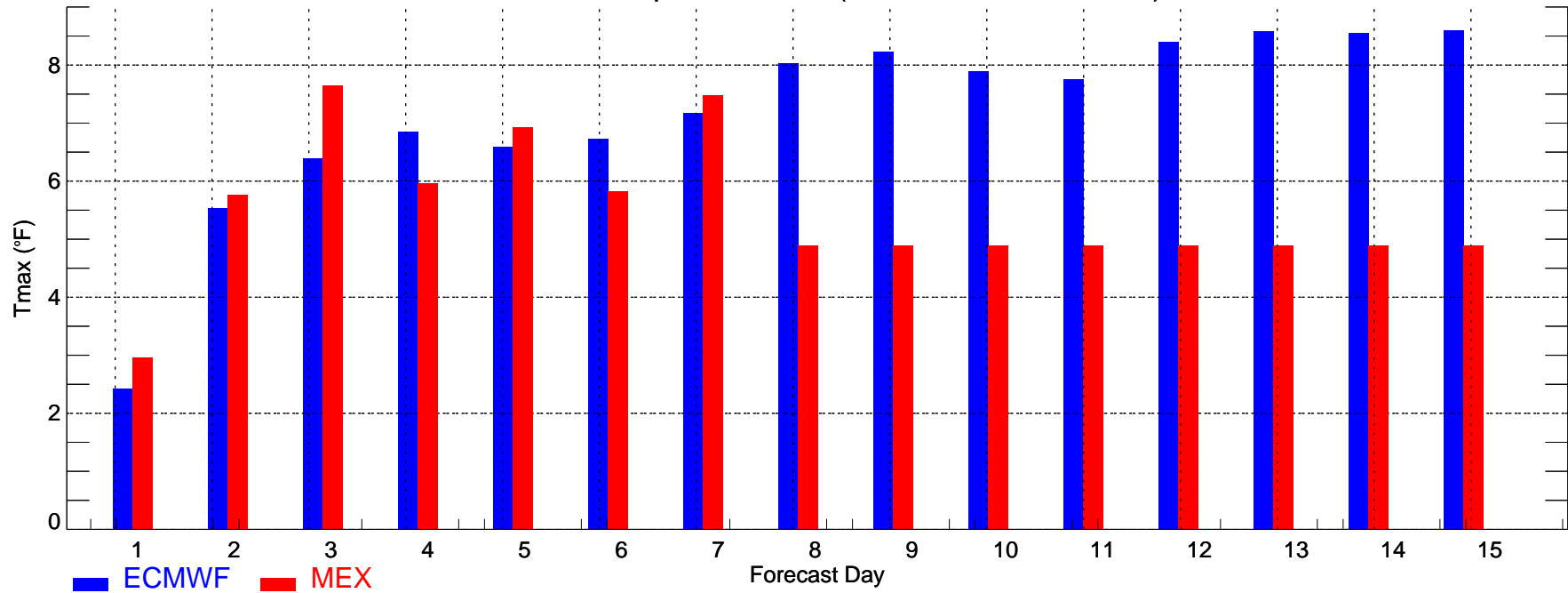
DTW: Max Temperature MAE (2008-11-01_2008-11-30)



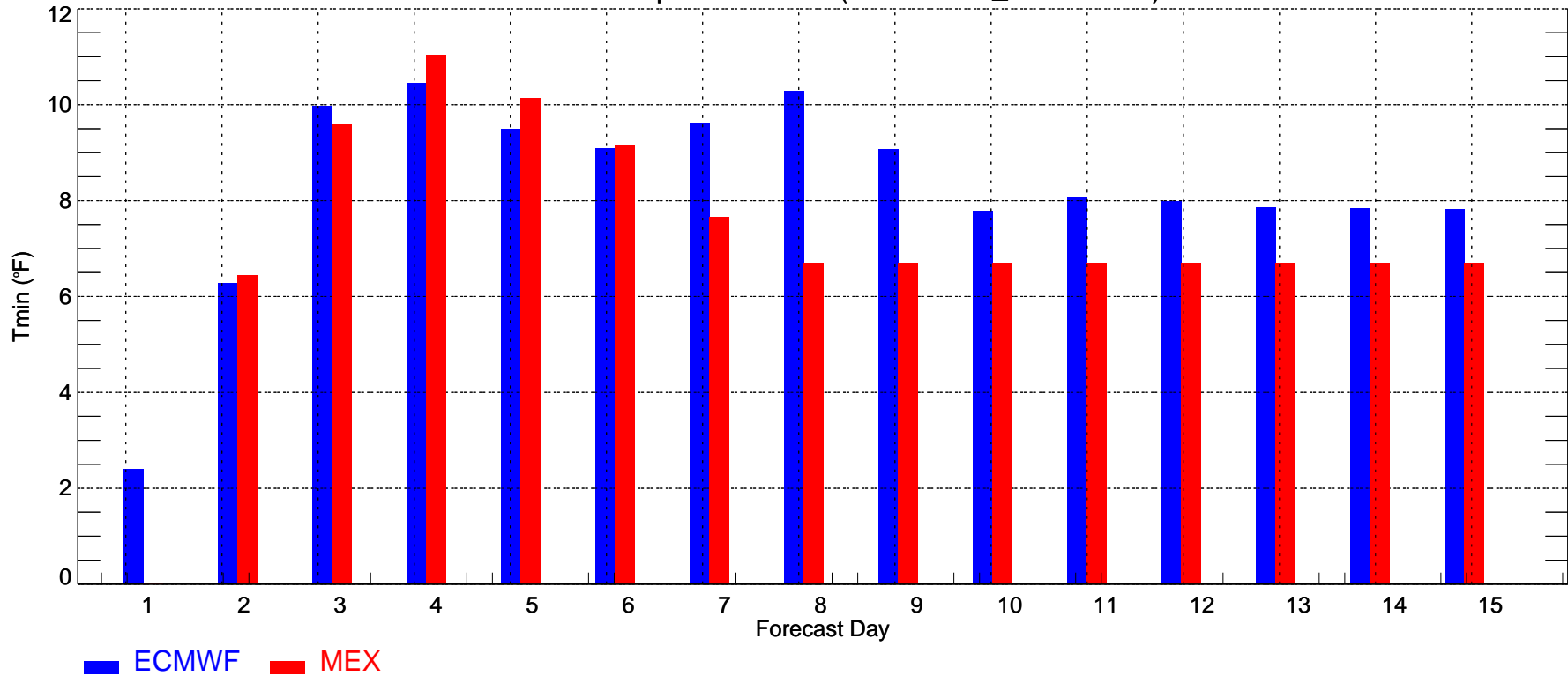
DTW: Min Temperature MAE (2008-11-01_2008-11-30)



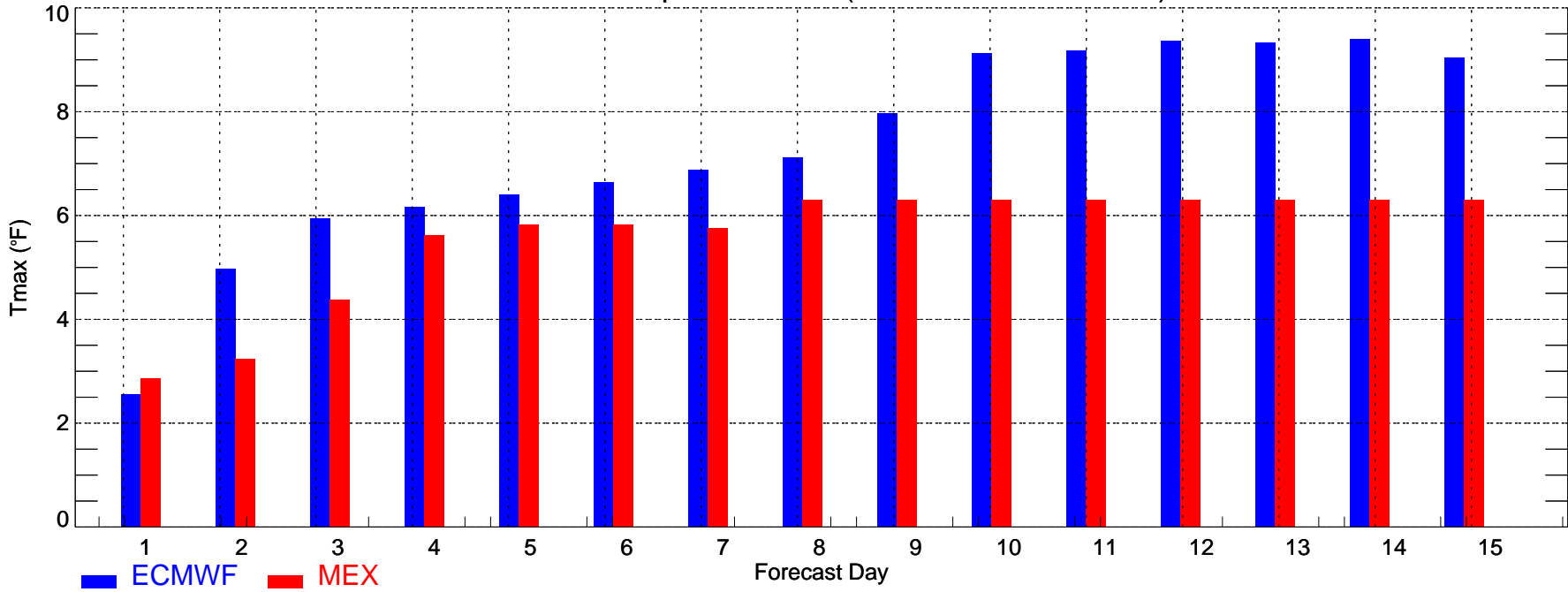
IAH: Max Temperature MAE (2008-11-01_2008-11-30)



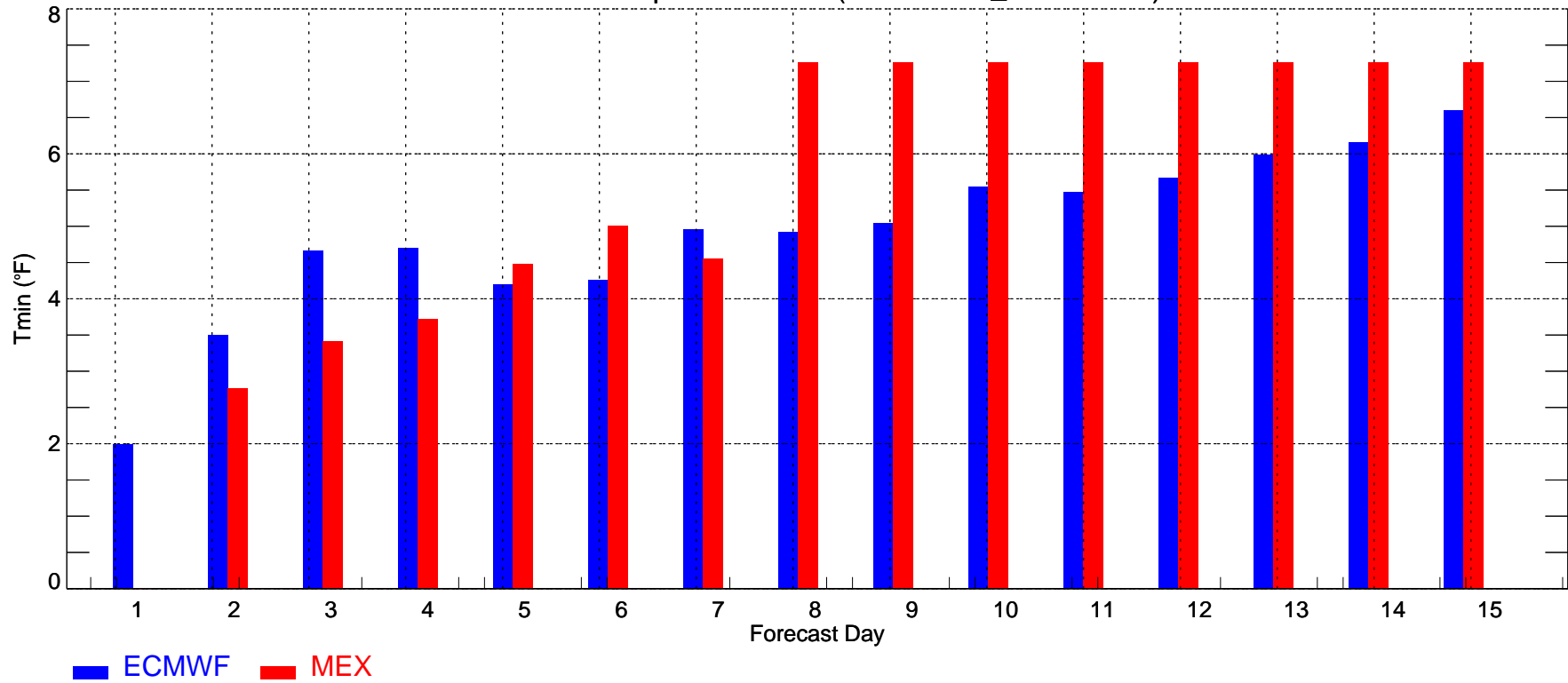
IAH: Min Temperature MAE (2008-11-01_2008-11-30)



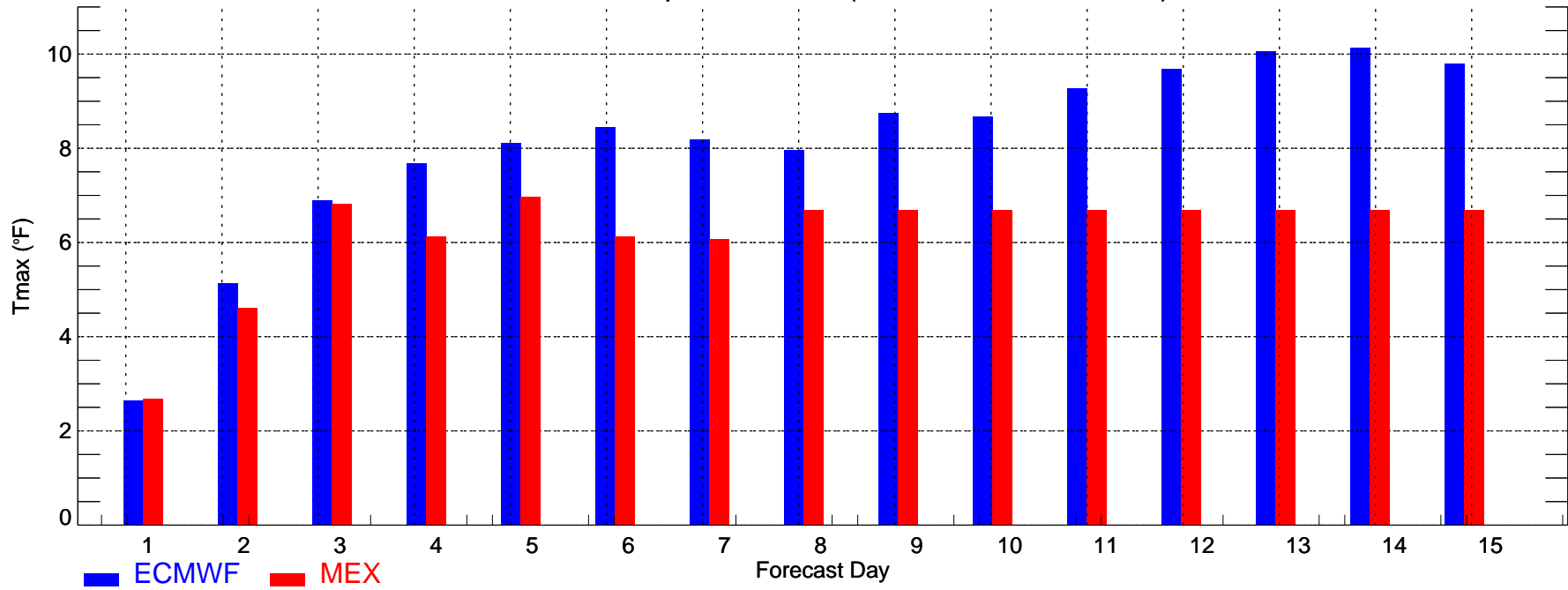
LAS: Max Temperature MAE (2008-11-01_2008-11-30)



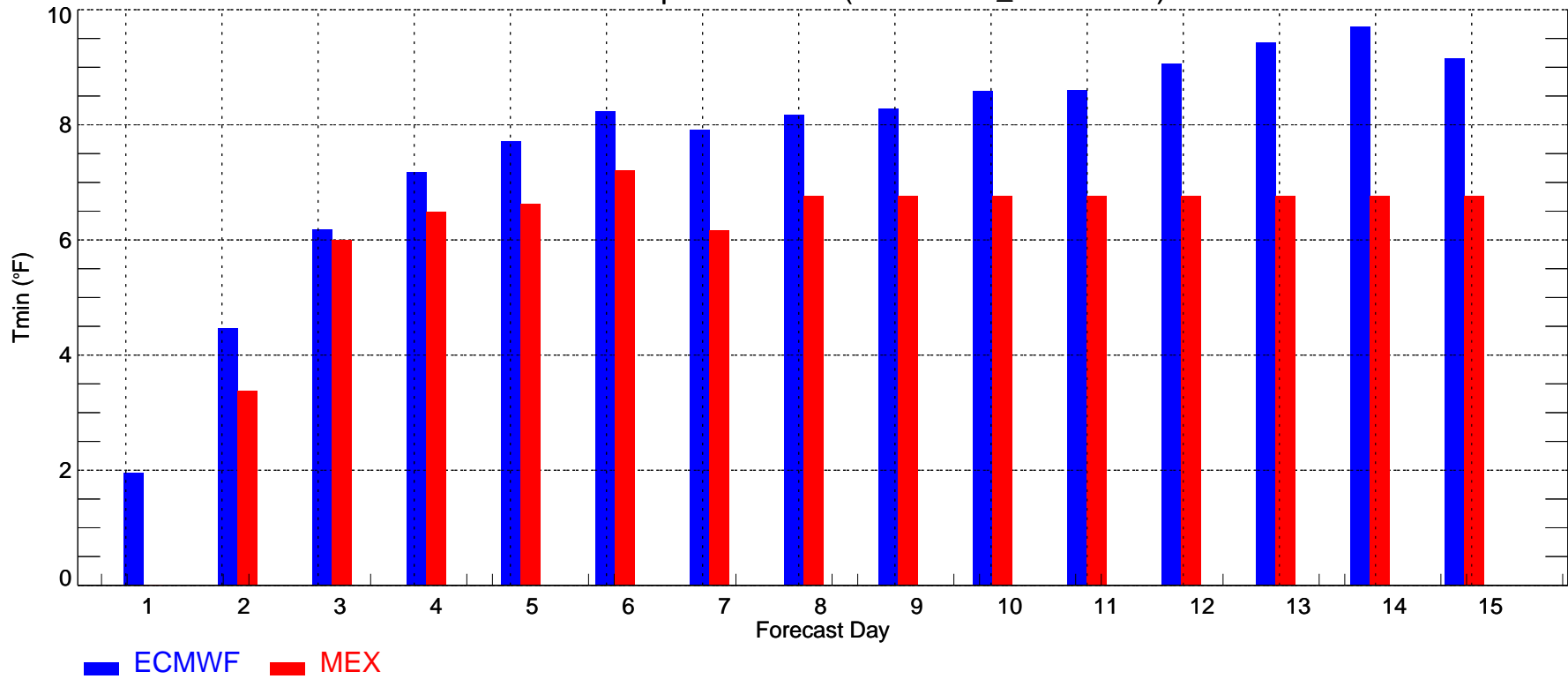
LAS: Min Temperature MAE (2008-11-01_2008-11-30)



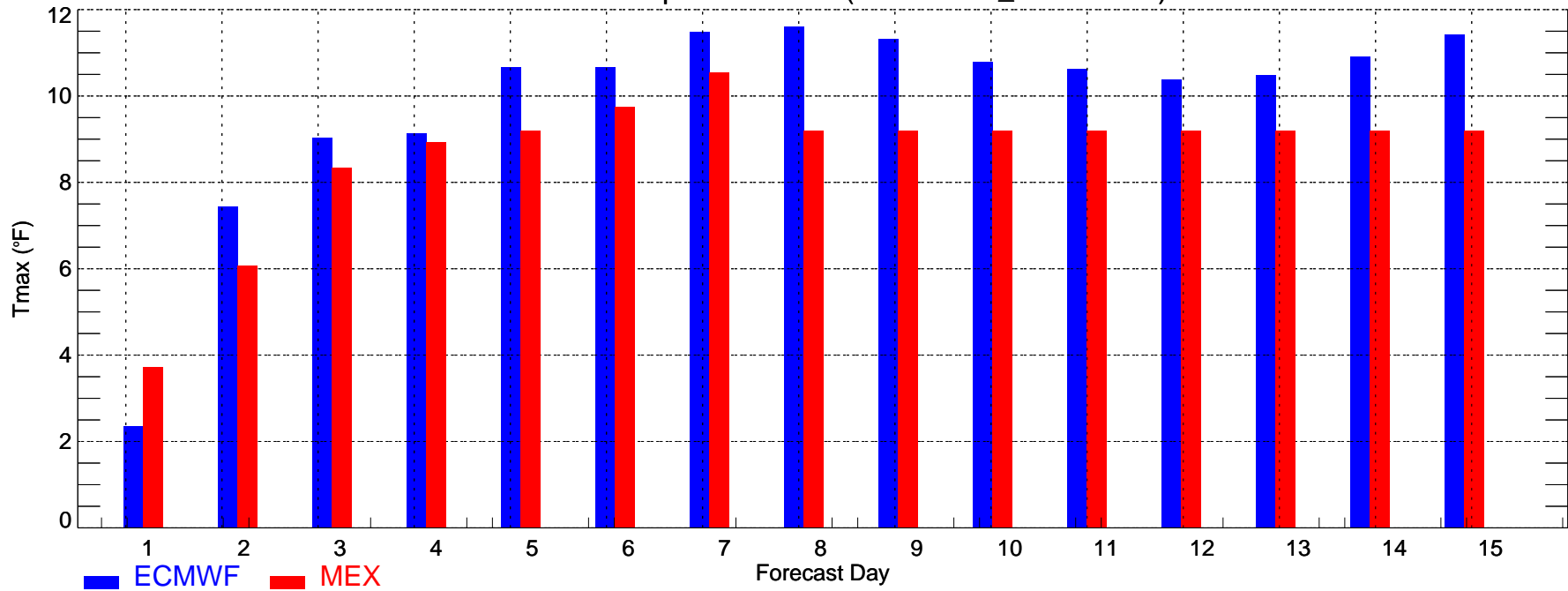
LGA: Max Temperature MAE (2008-11-01_2008-11-30)



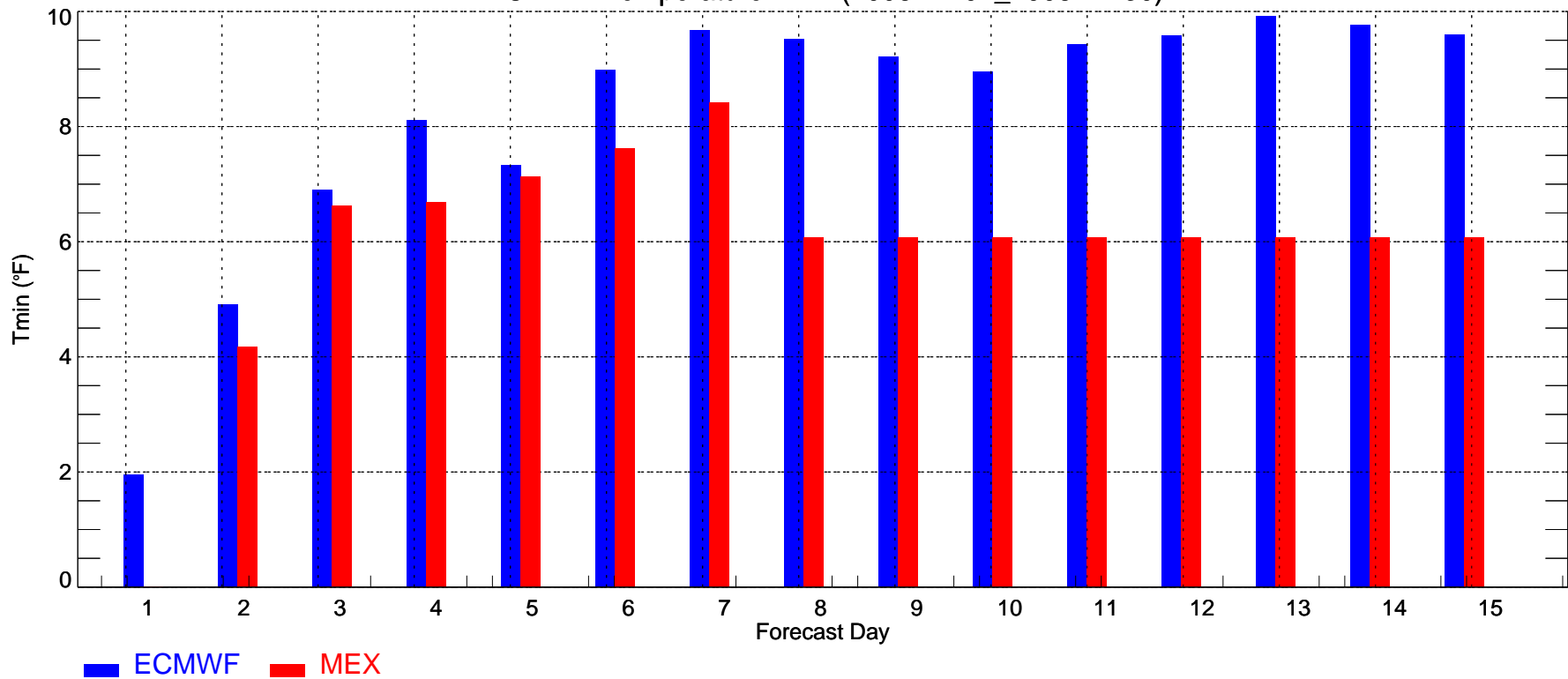
LGA: Min Temperature MAE (2008-11-01_2008-11-30)



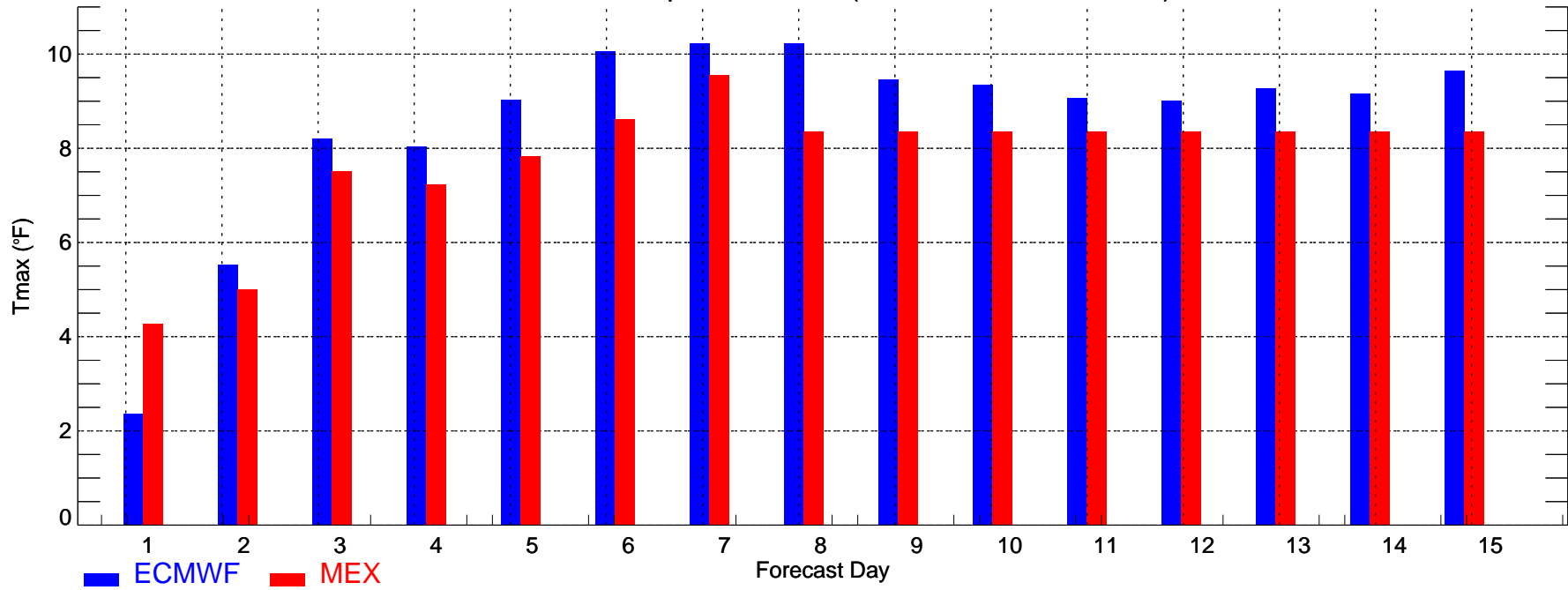
MCI: Max Temperature MAE (2008-11-01_2008-11-30)



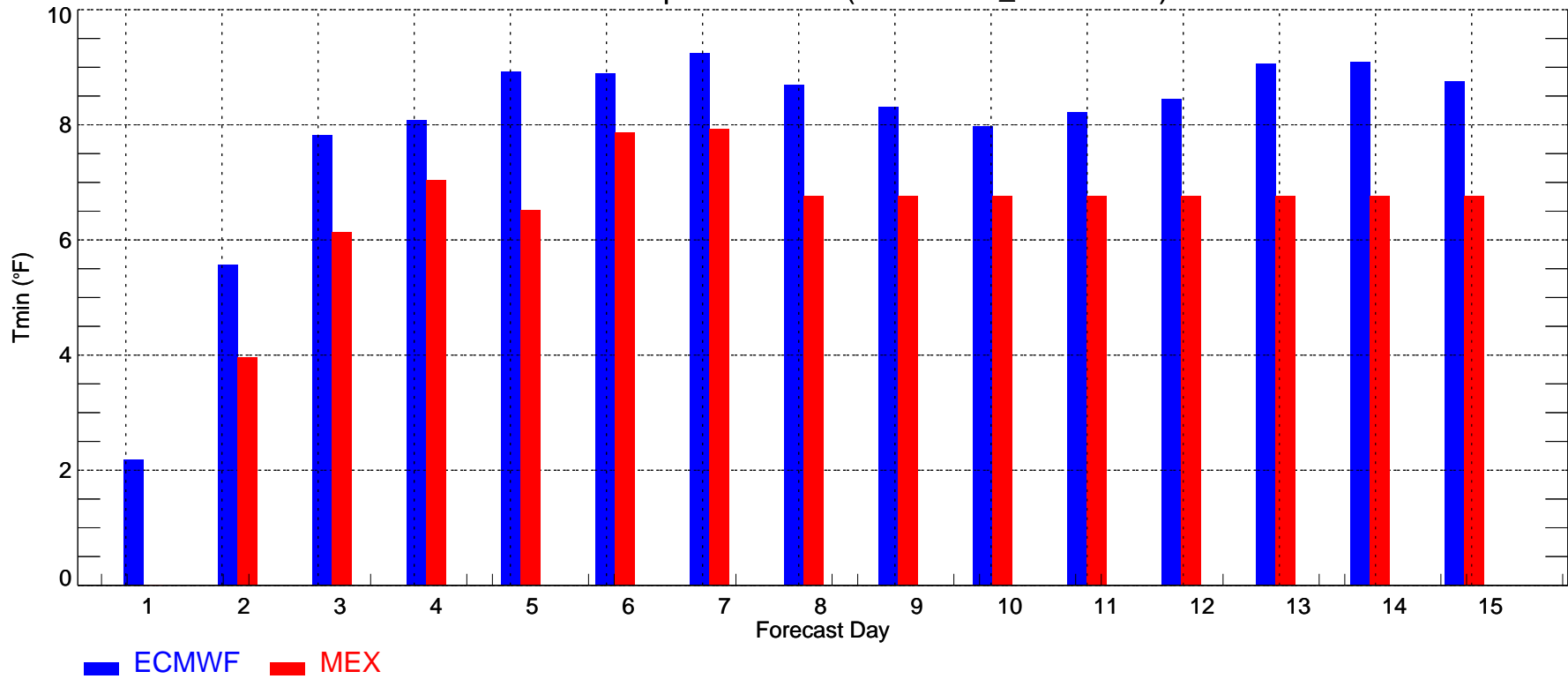
MCI: Min Temperature MAE (2008-11-01_2008-11-30)



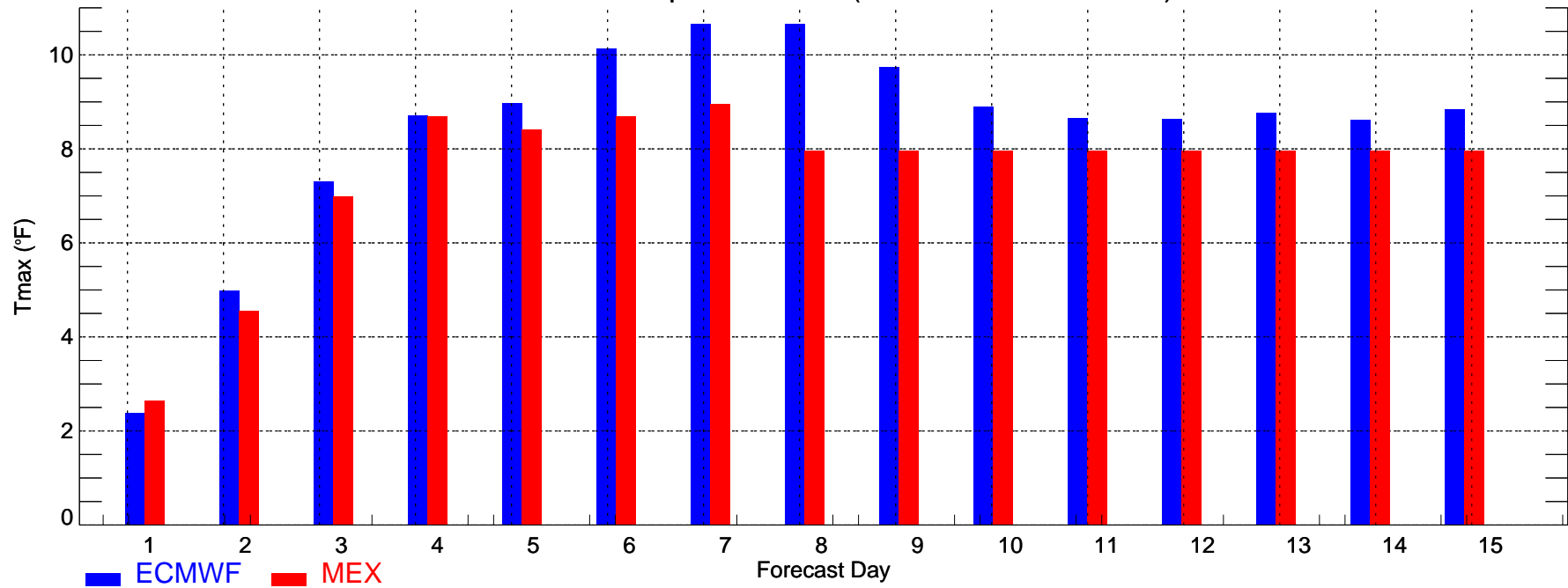
MSP: Max Temperature MAE (2008-11-01_2008-11-30)



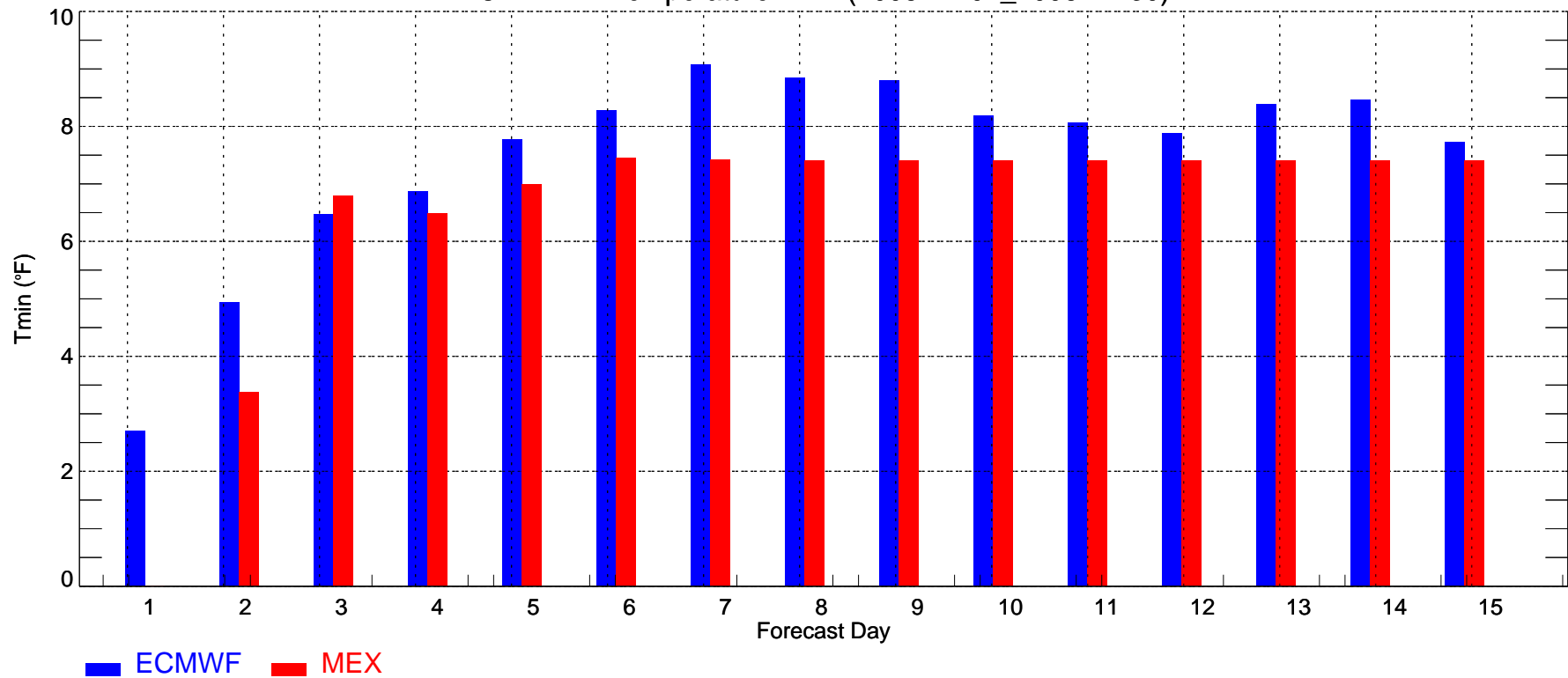
MSP: Min Temperature MAE (2008-11-01_2008-11-30)



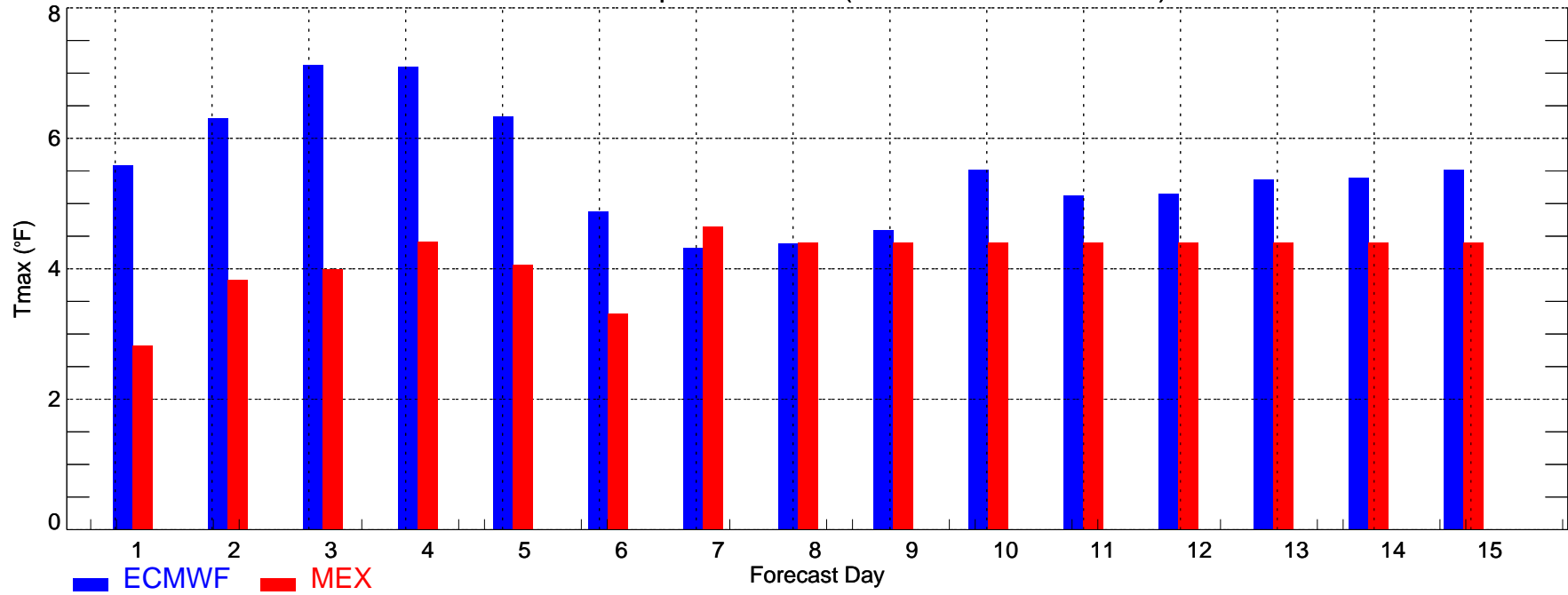
ORD: Max Temperature MAE (2008-11-01_2008-11-30)



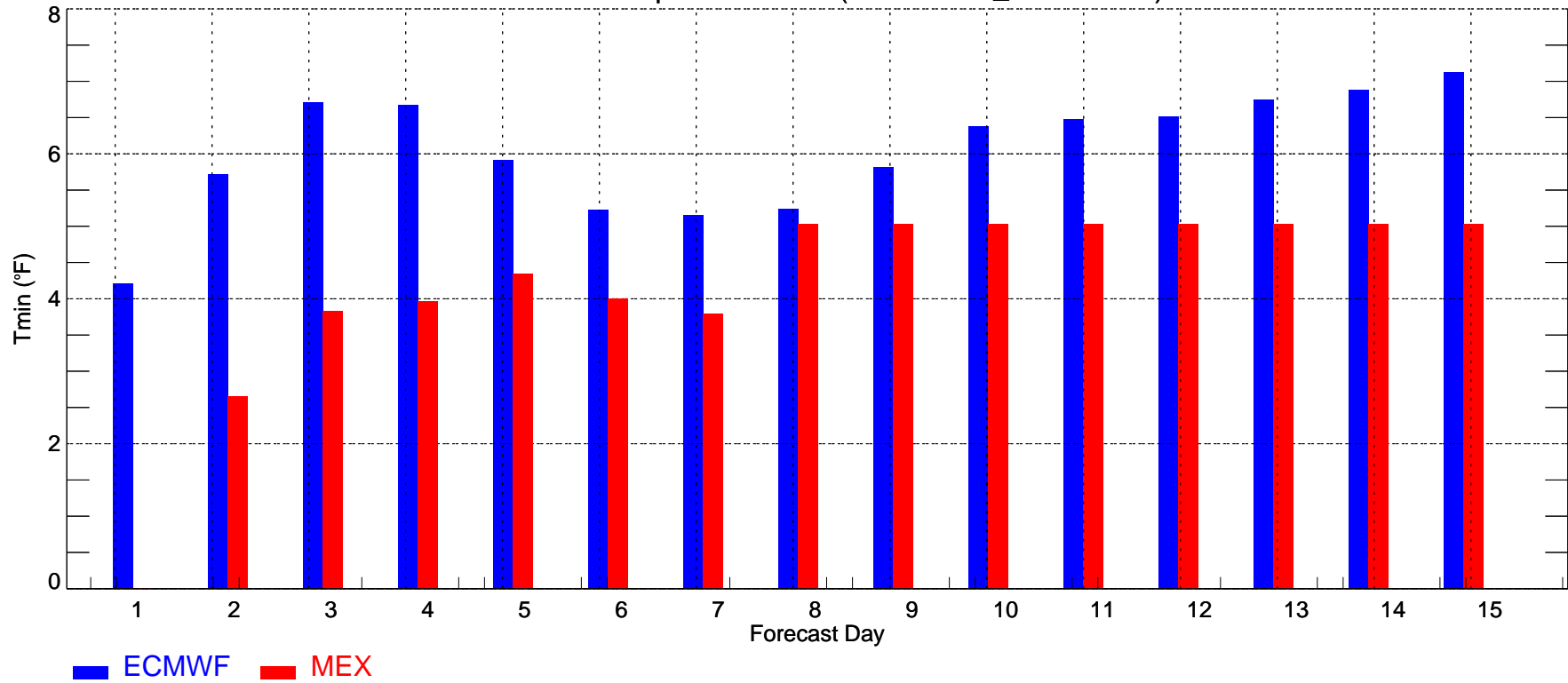
ORD: Min Temperature MAE (2008-11-01_2008-11-30)



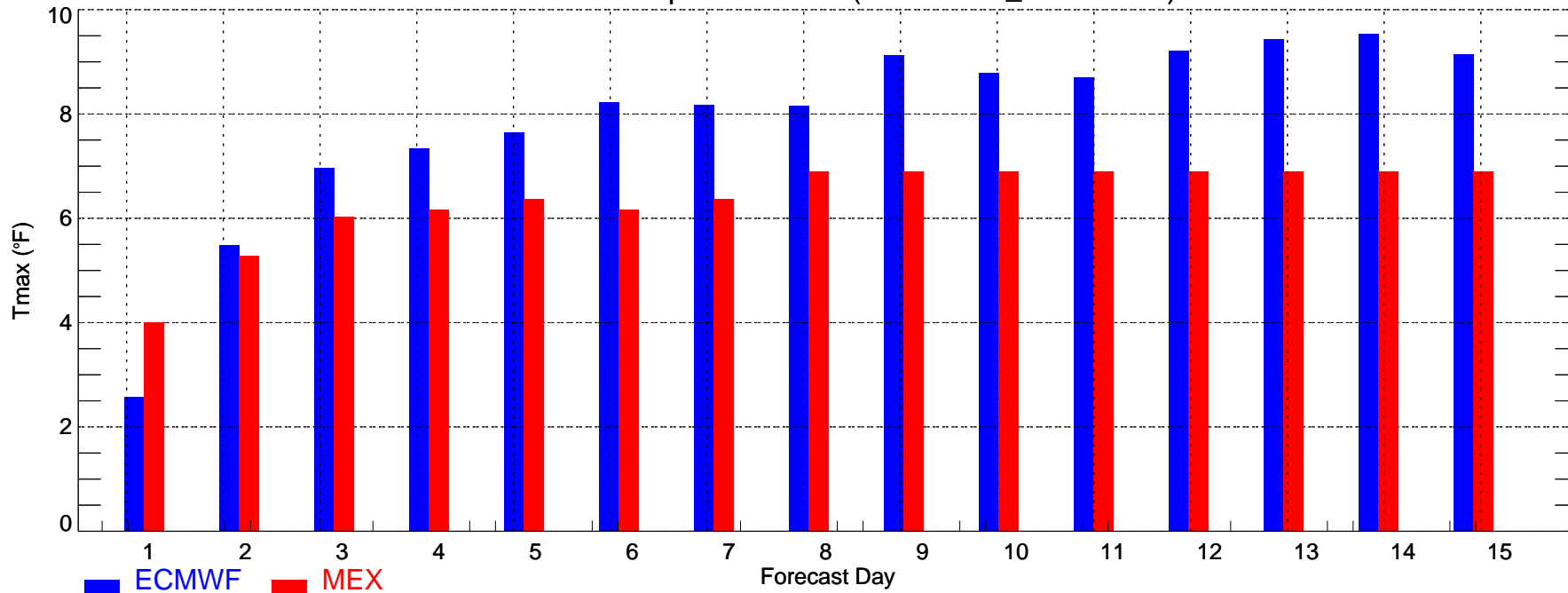
PDX: Max Temperature MAE (2008-11-01_2008-11-30)



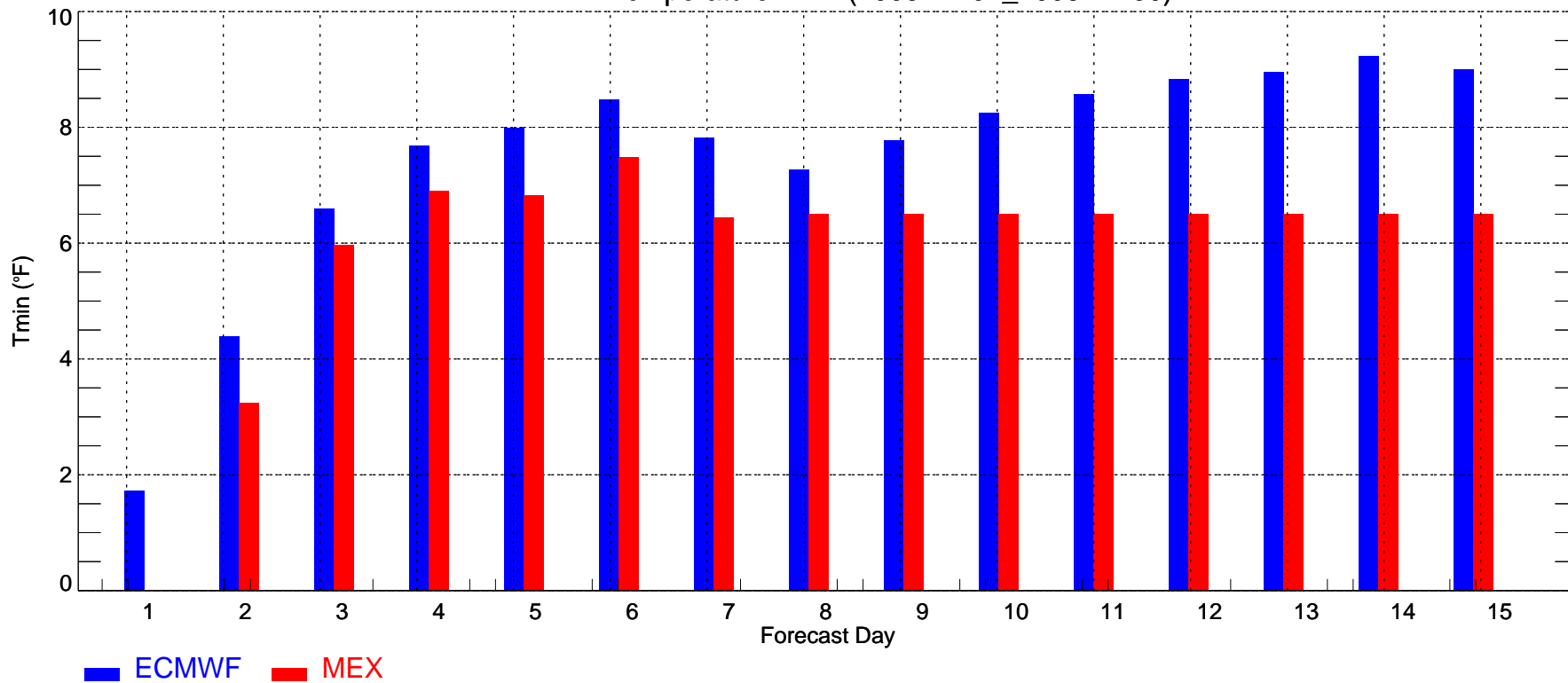
PDX: Min Temperature MAE (2008-11-01_2008-11-30)



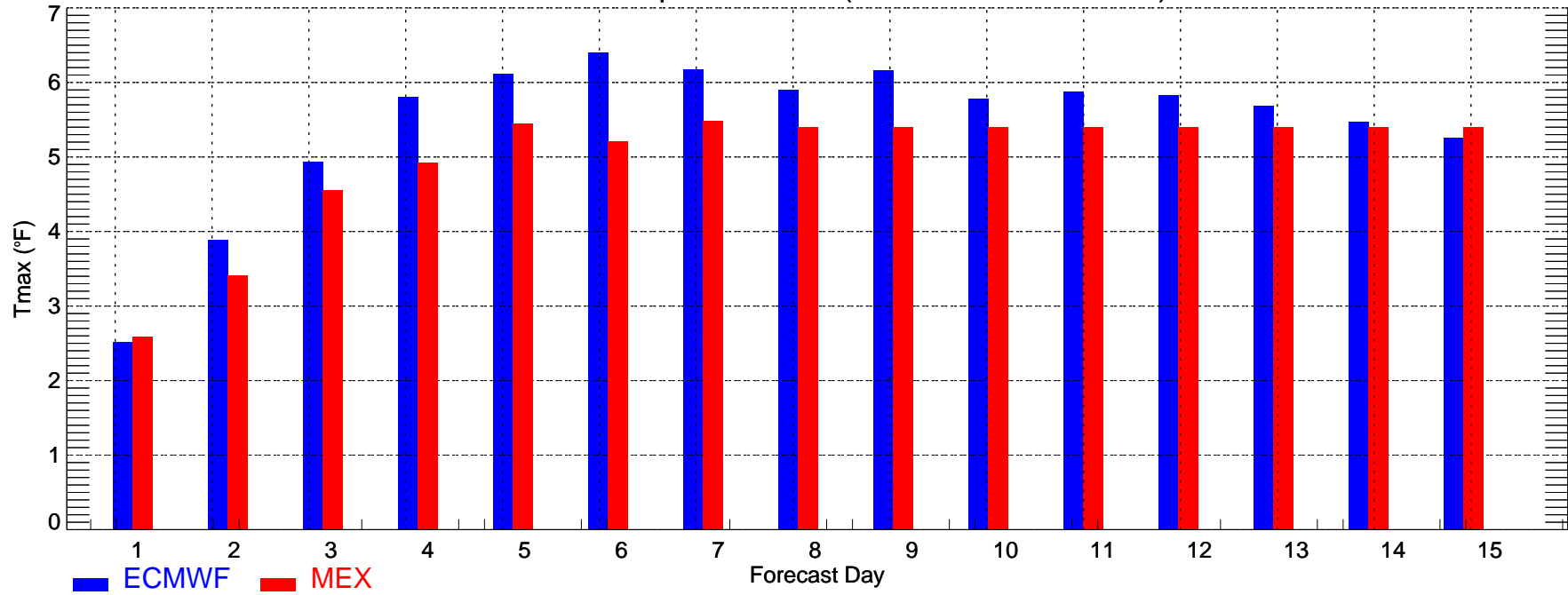
PHL: Max Temperature MAE (2008-11-01_2008-11-30)



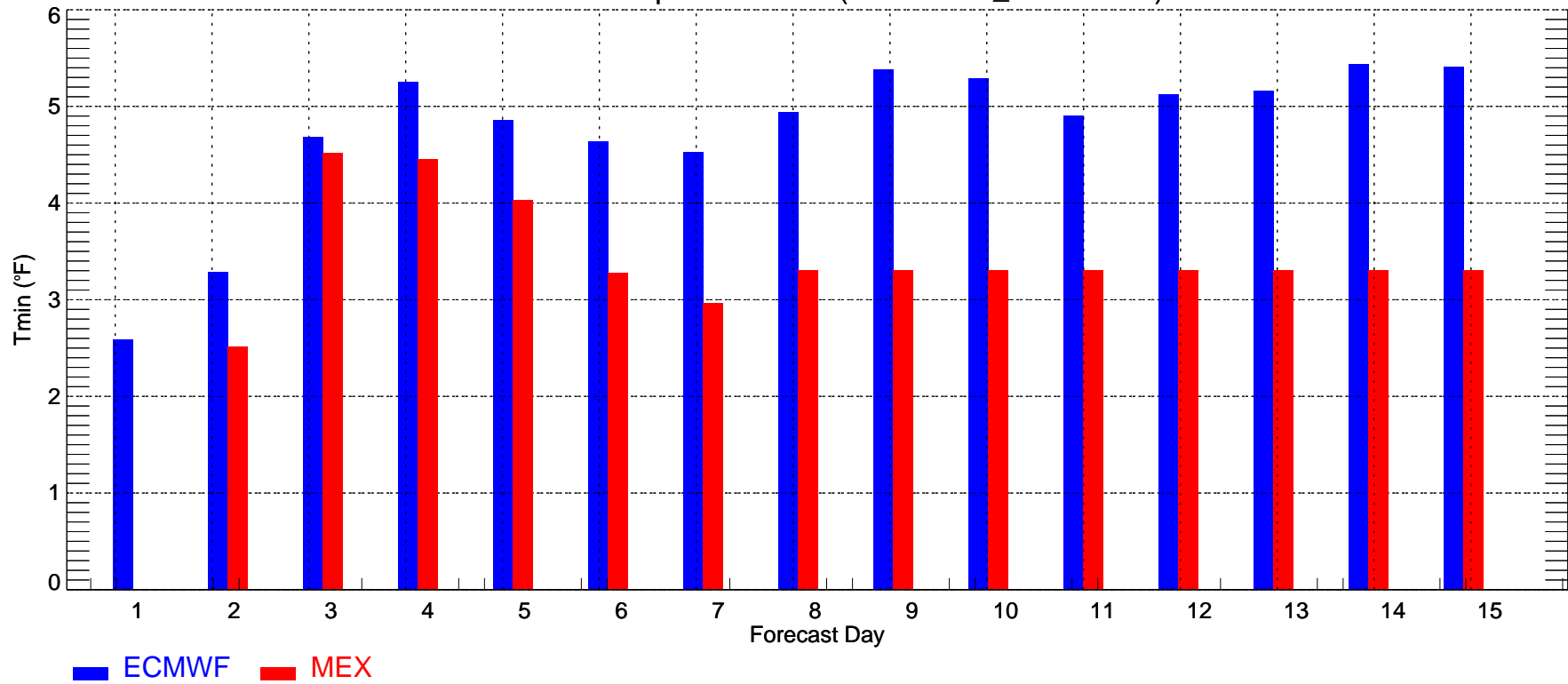
PHL: Min Temperature MAE (2008-11-01_2008-11-30)



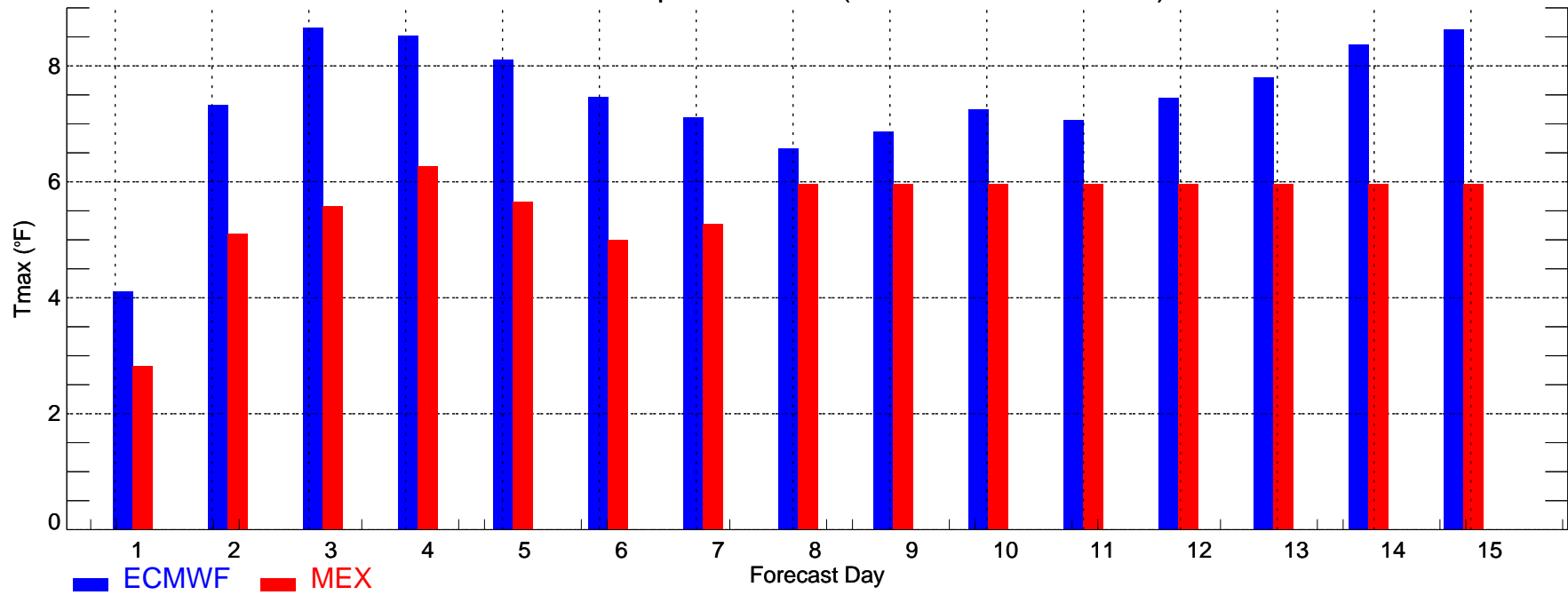
SAC: Max Temperature MAE (2008-11-01_2008-11-30)



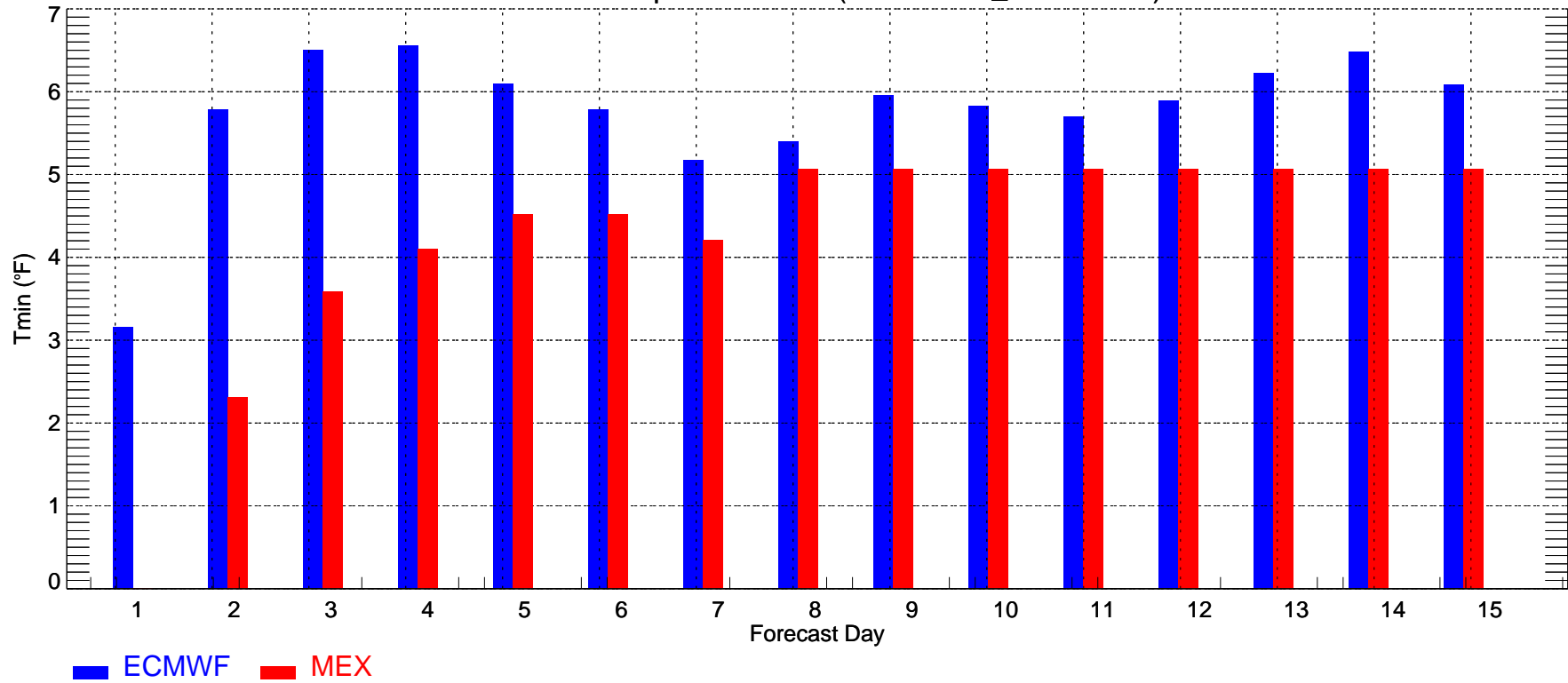
SAC: Min Temperature MAE (2008-11-01_2008-11-30)



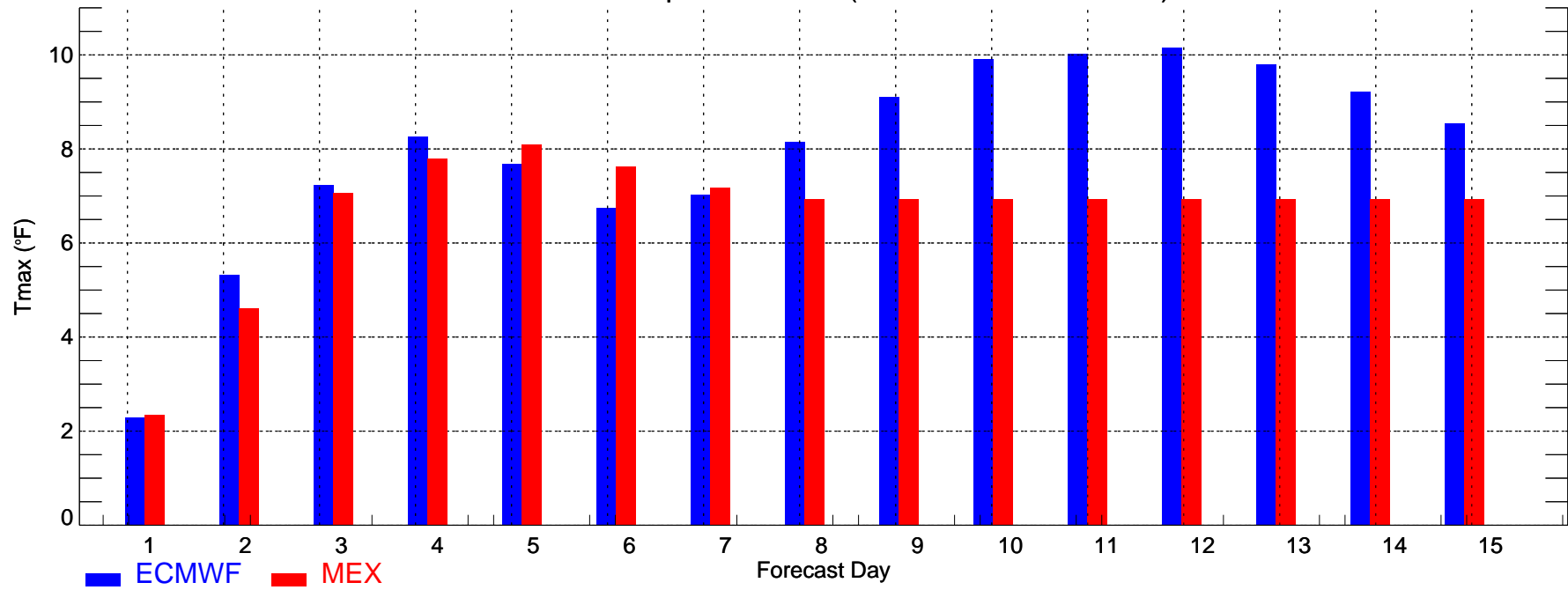
SLC: Max Temperature MAE (2008-11-01_2008-11-30)



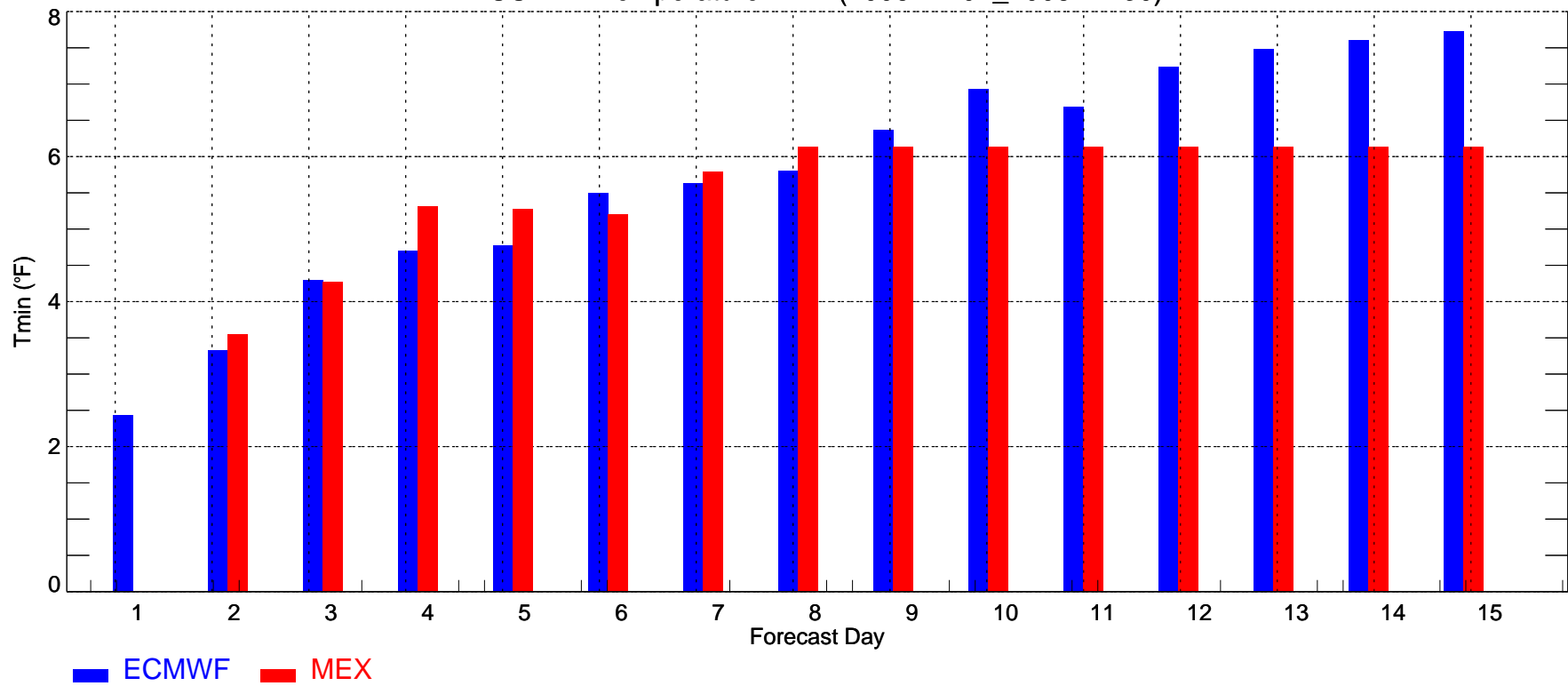
SLC: Min Temperature MAE (2008-11-01_2008-11-30)



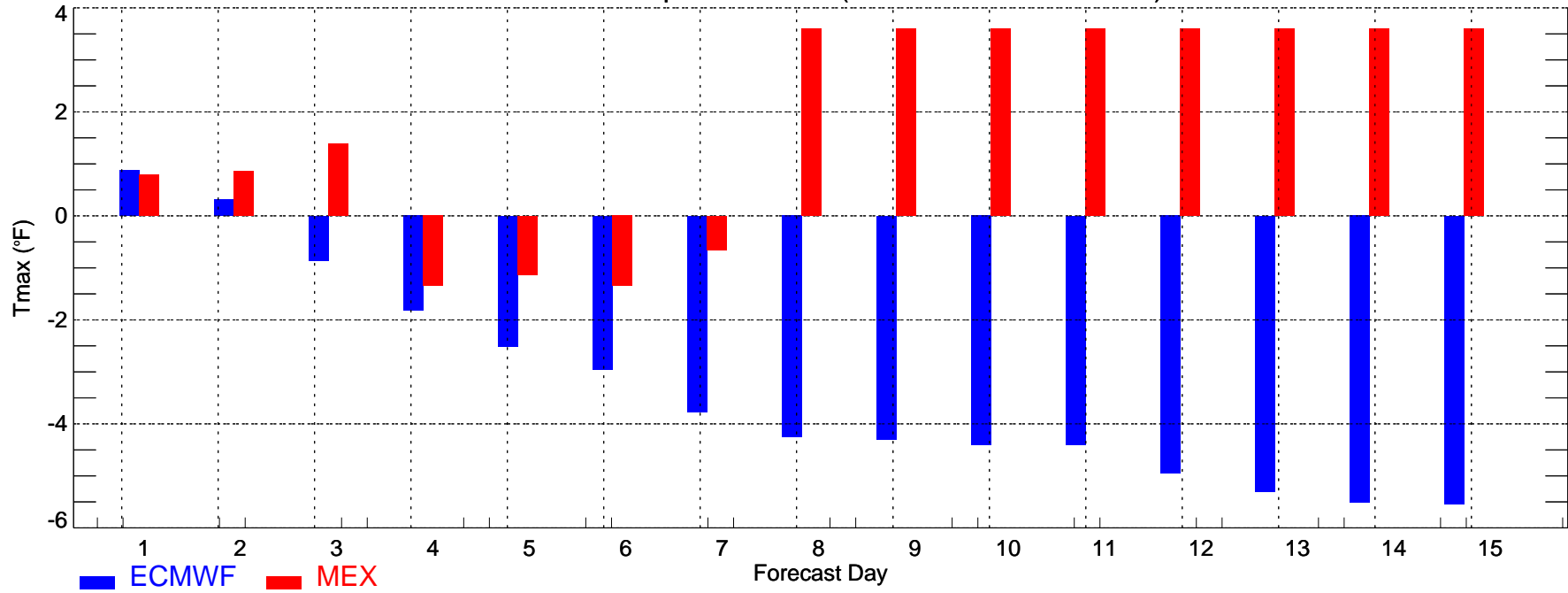
TUS: Max Temperature MAE (2008-11-01_2008-11-30)



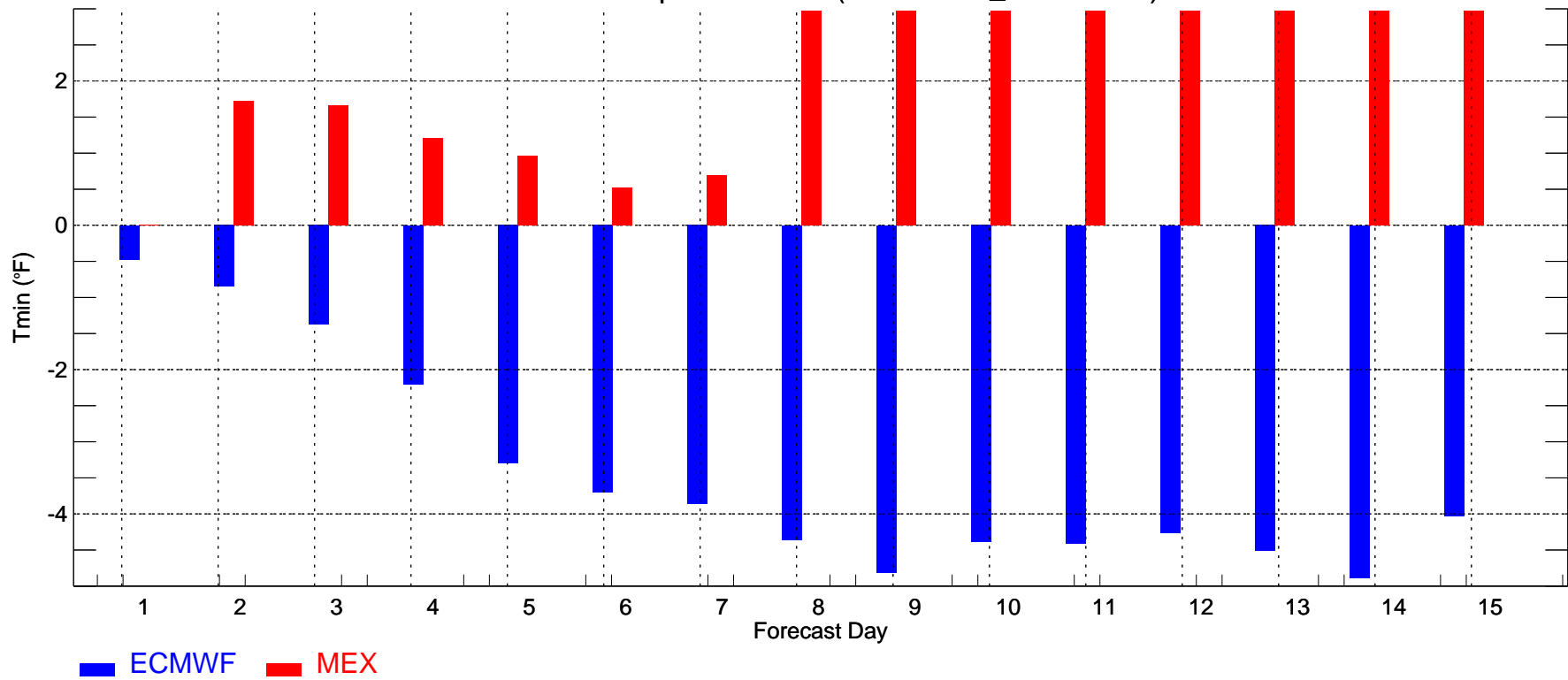
TUS: Min Temperature MAE (2008-11-01_2008-11-30)



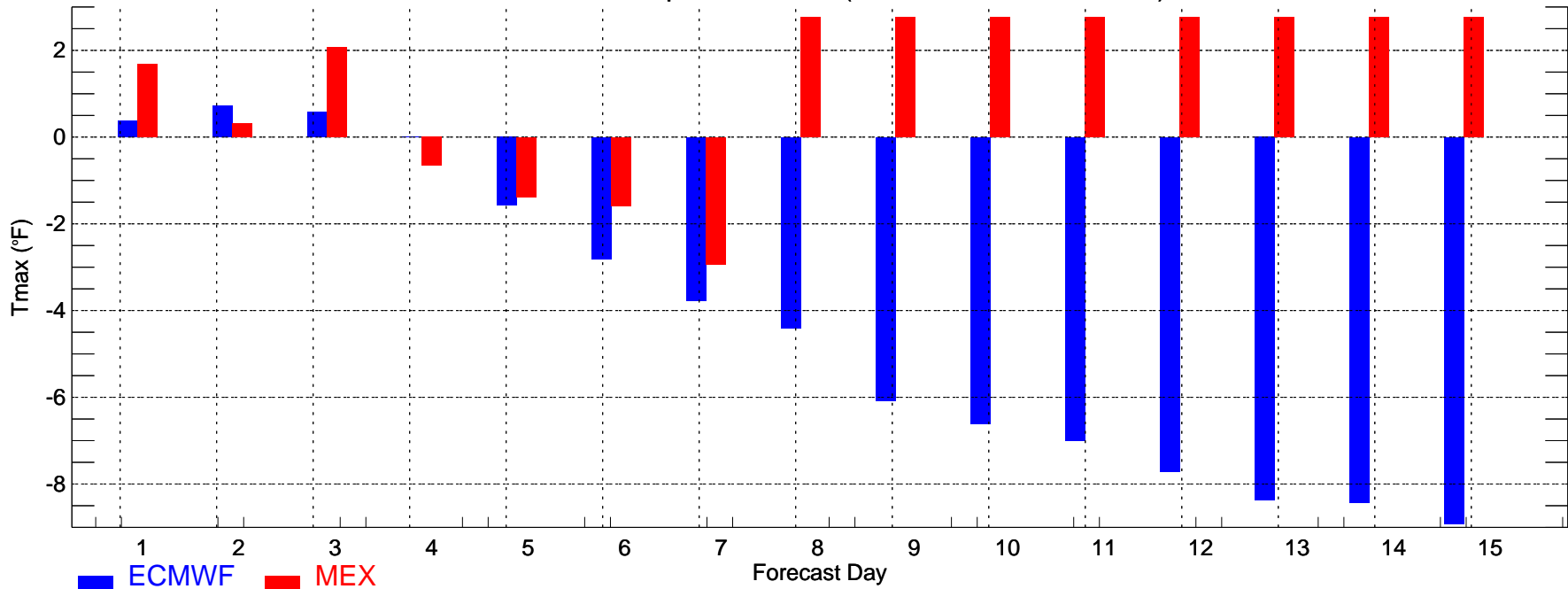
ATL: Max Temperature Bias (2008-11-01_2008-11-30)



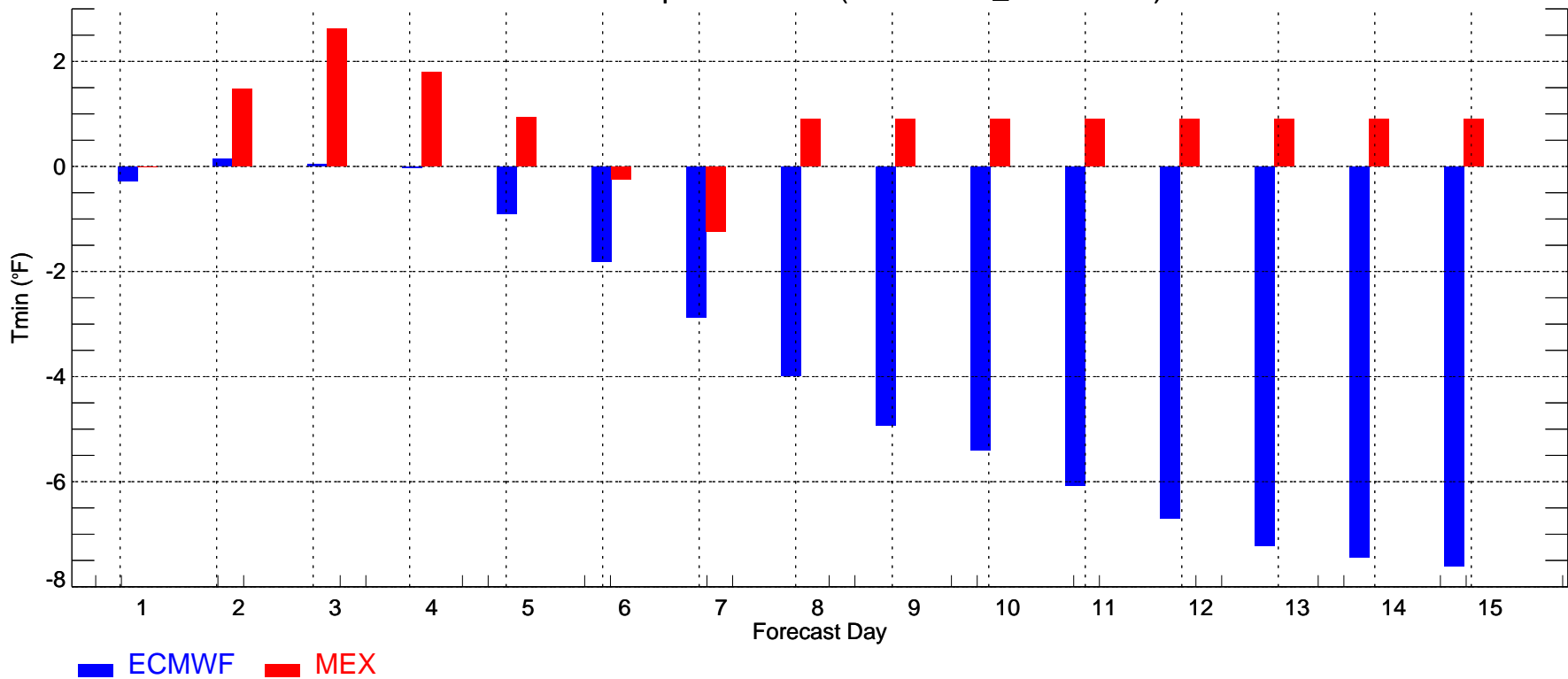
ATL: Min Temperature Bias (2008-11-01_2008-11-30)



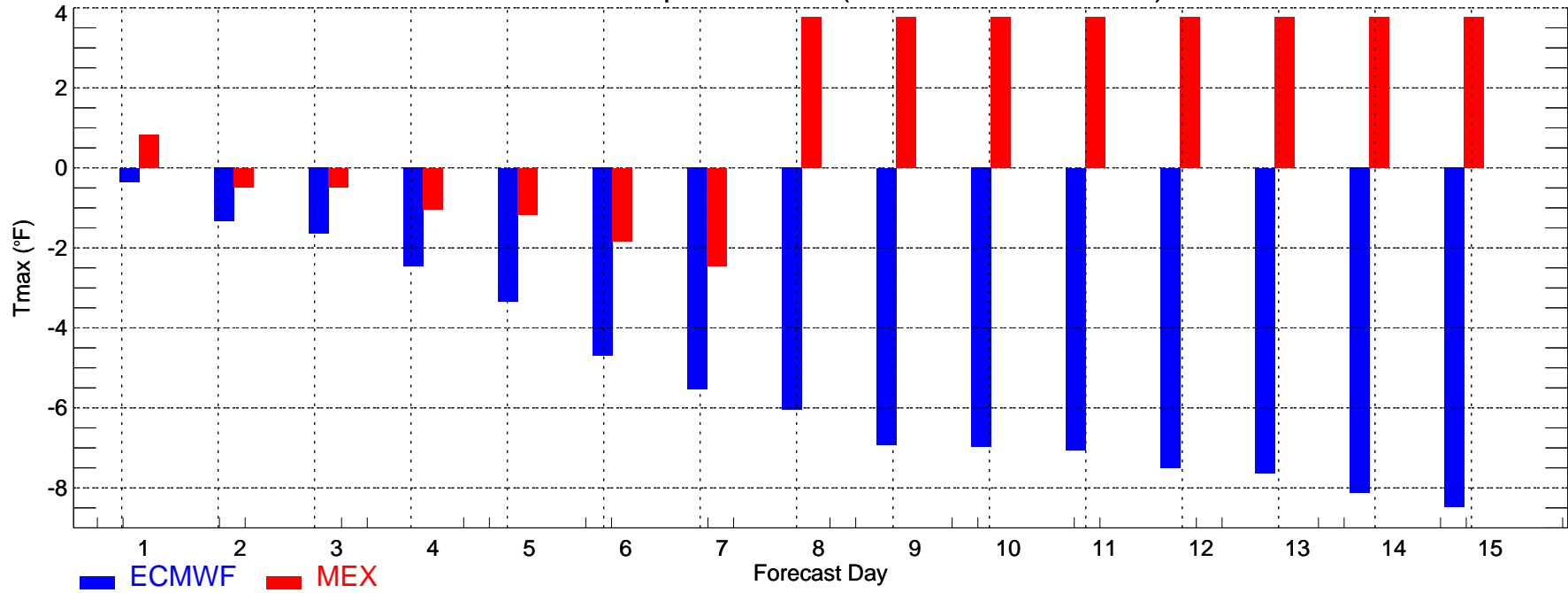
BOS: Max Temperature Bias (2008-11-01_2008-11-30)



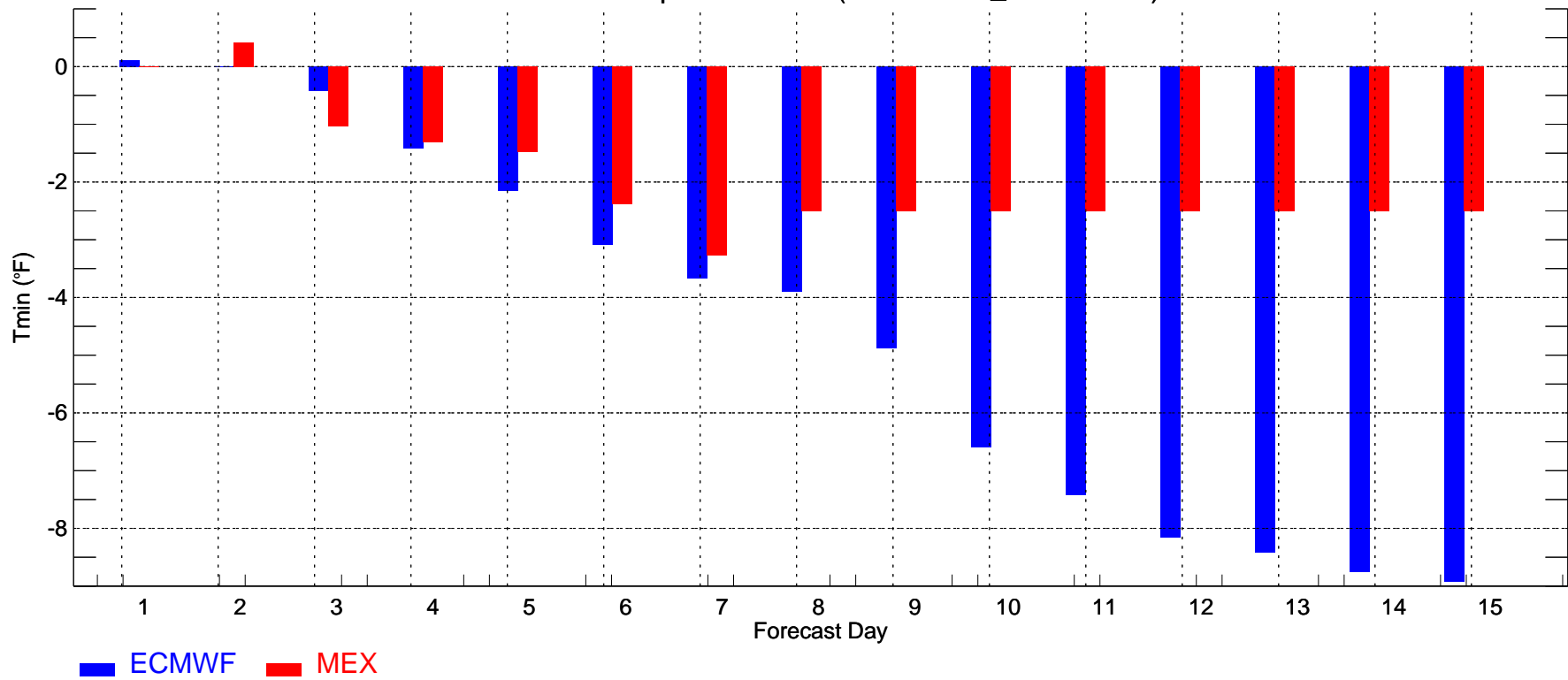
BOS: Min Temperature Bias (2008-11-01_2008-11-30)



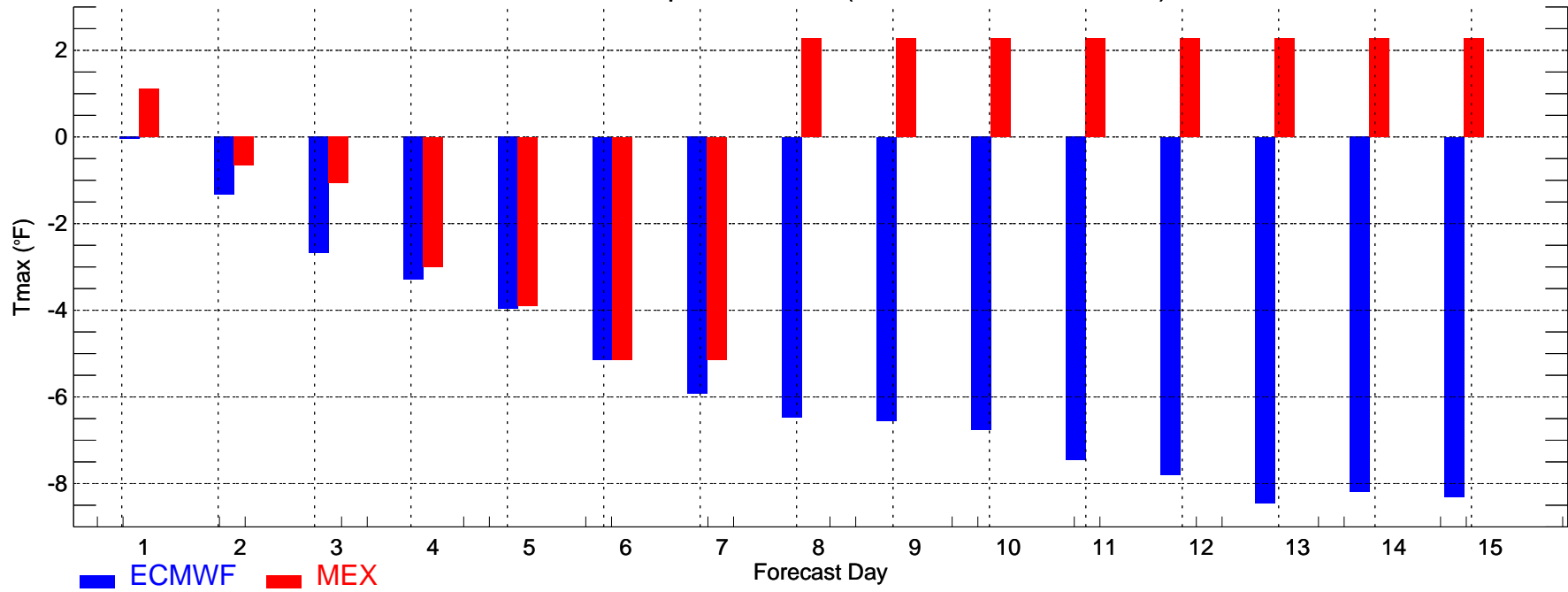
BWI: Max Temperature Bias (2008-11-01_2008-11-30)



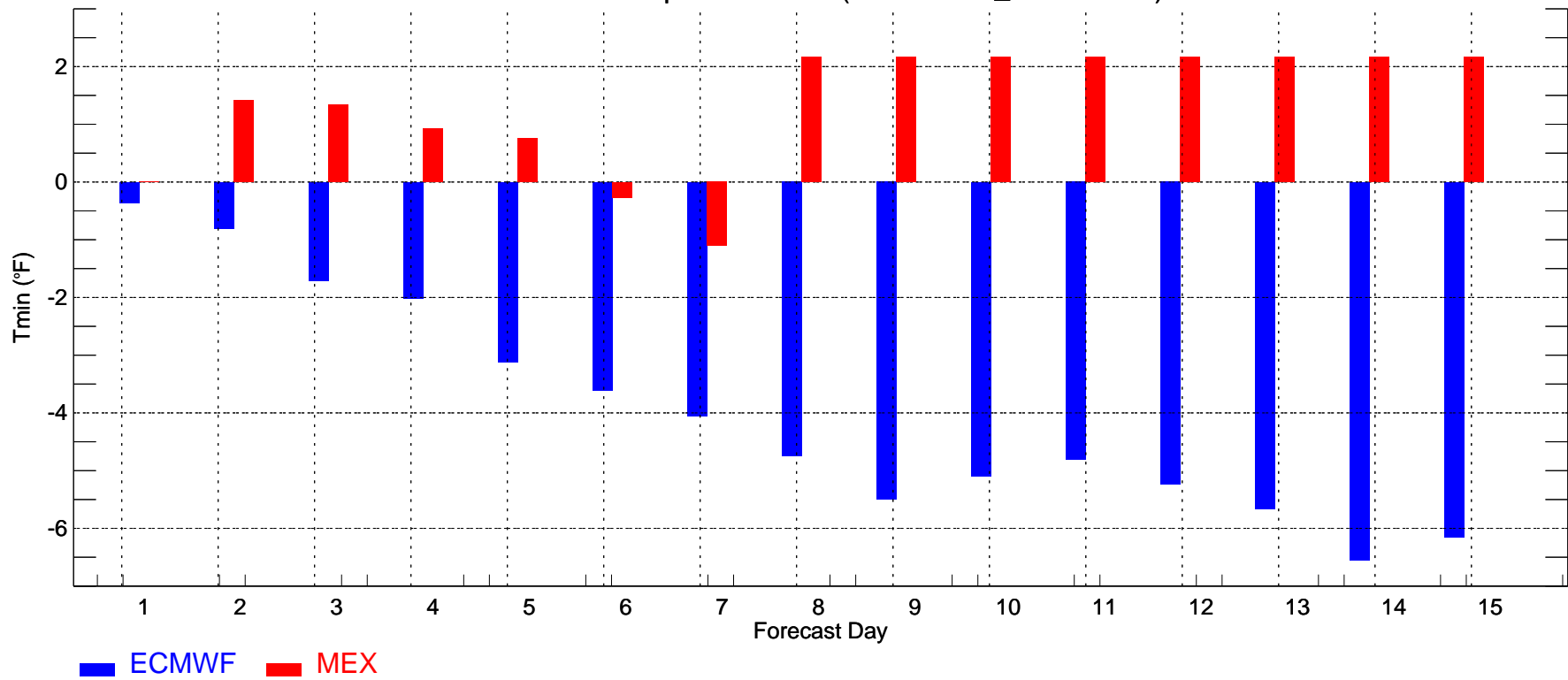
BWI: Min Temperature Bias (2008-11-01_2008-11-30)



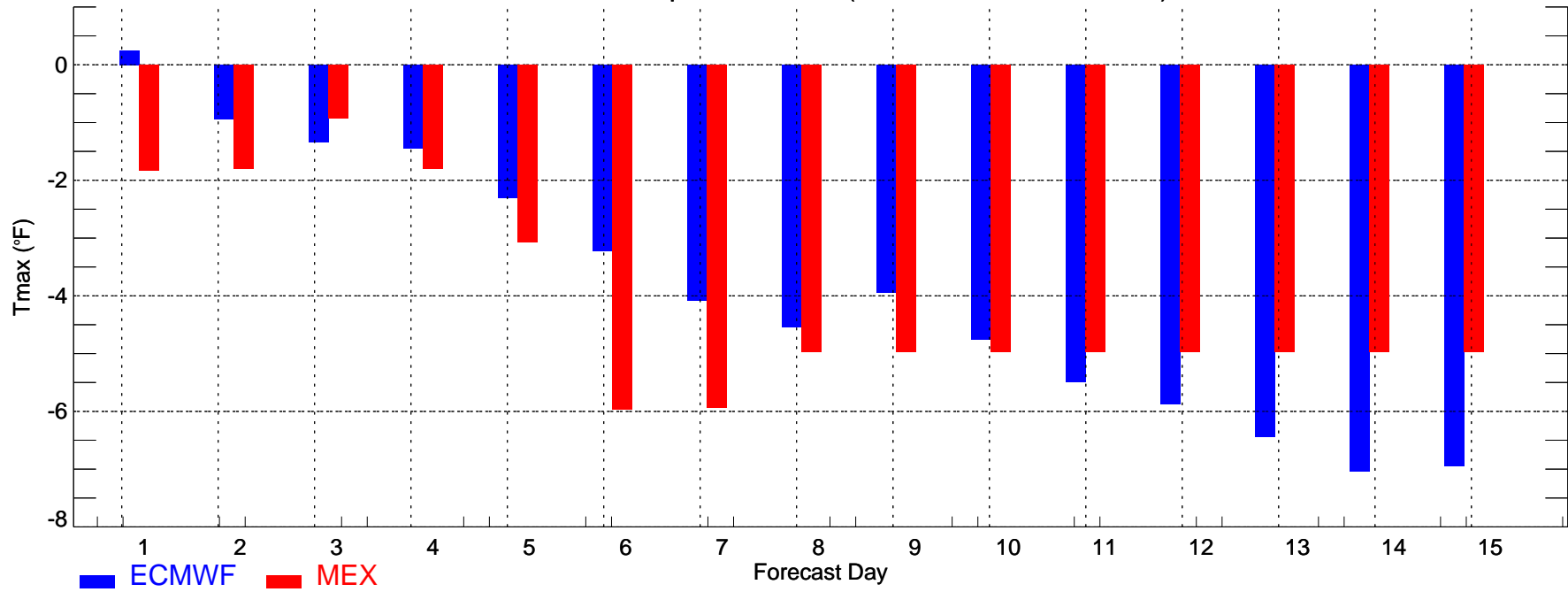
CVG: Max Temperature Bias (2008-11-01_2008-11-30)



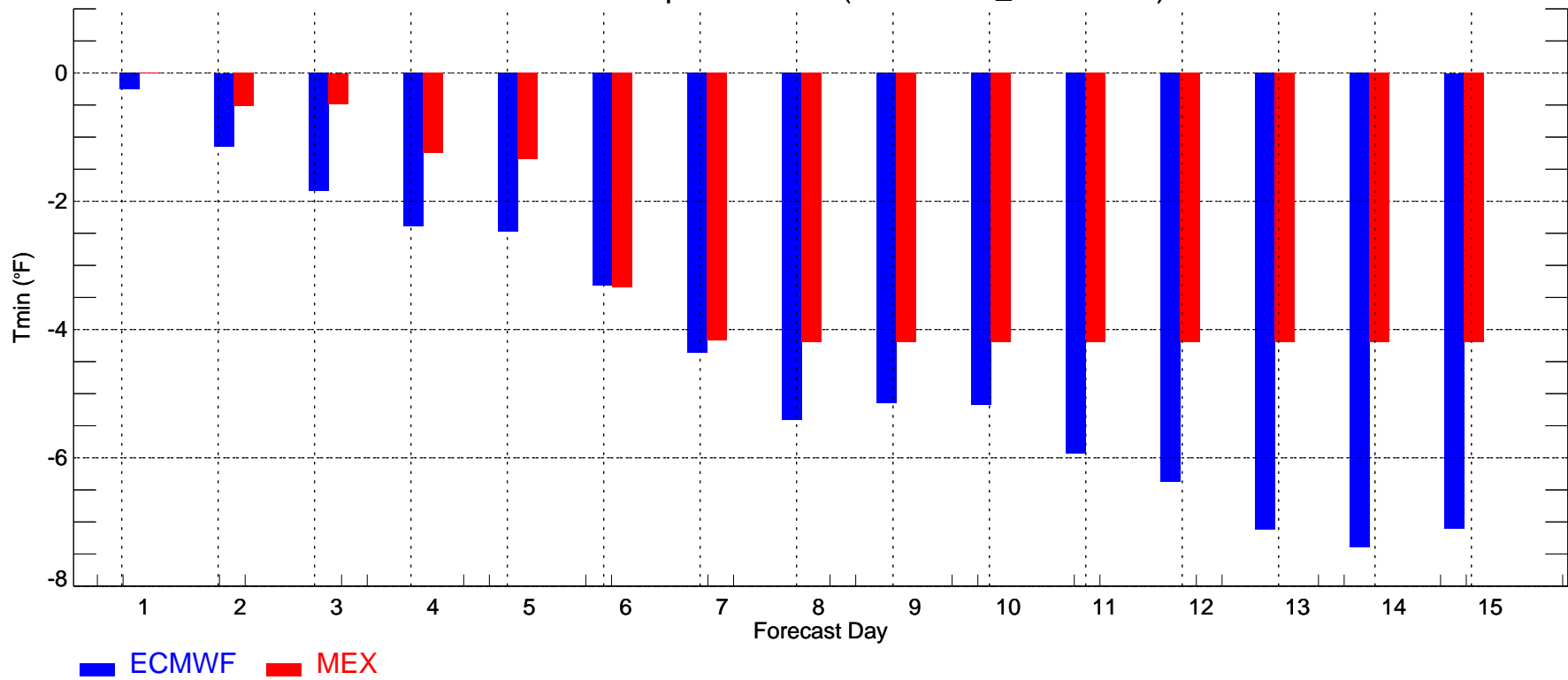
CVG: Min Temperature Bias (2008-11-01_2008-11-30)



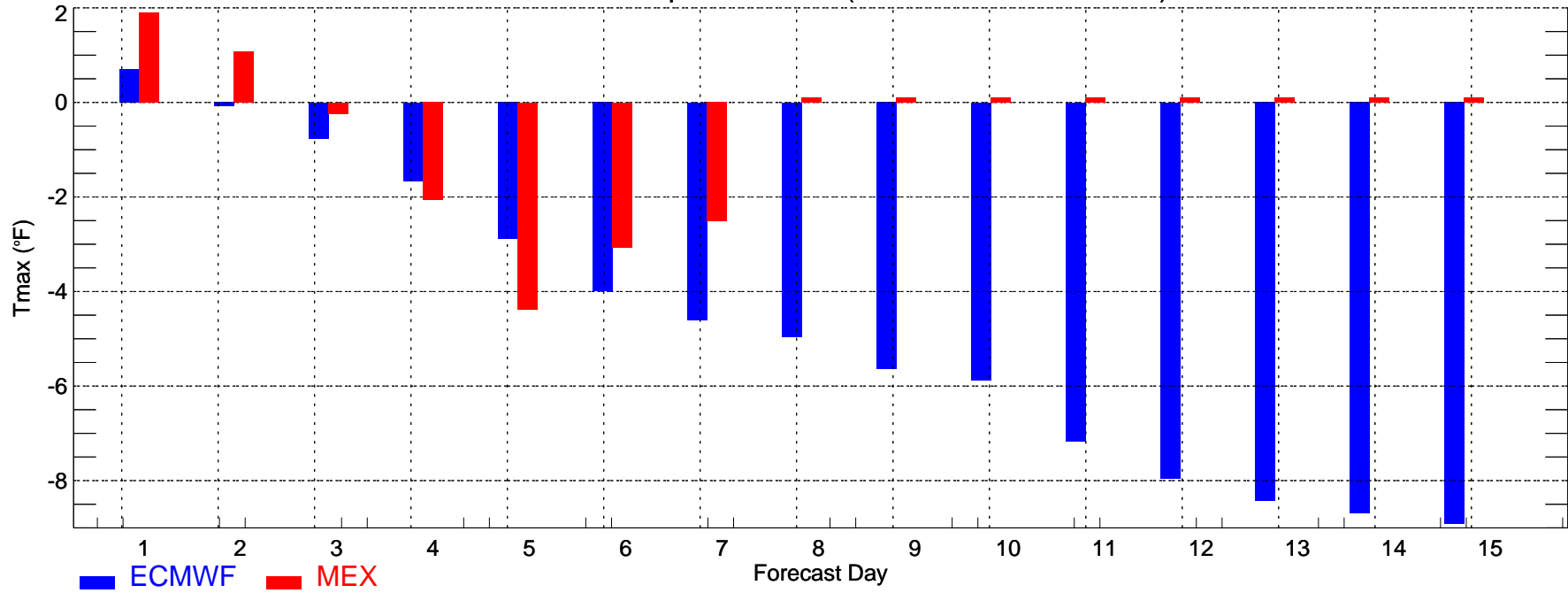
DFW: Max Temperature Bias (2008-11-01_2008-11-30)



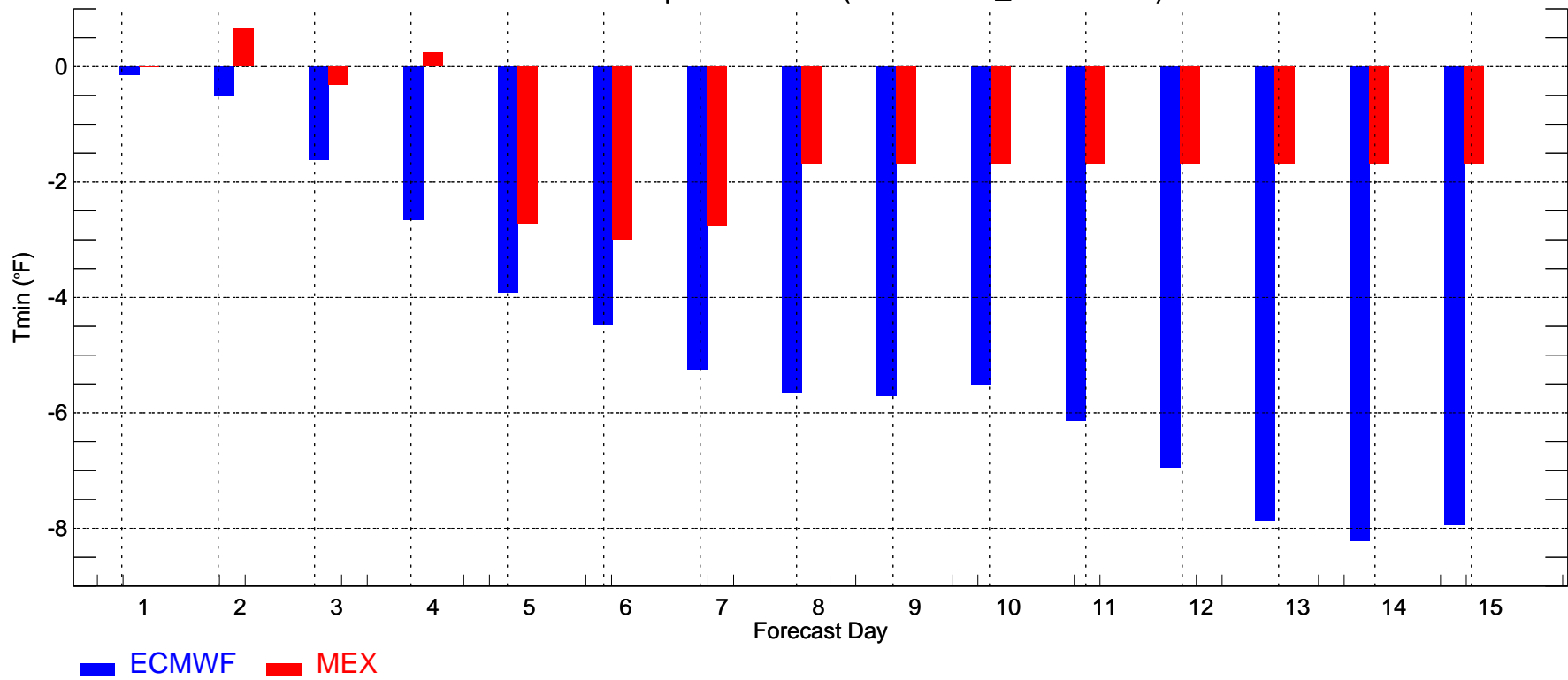
DFW: Min Temperature Bias (2008-11-01_2008-11-30)



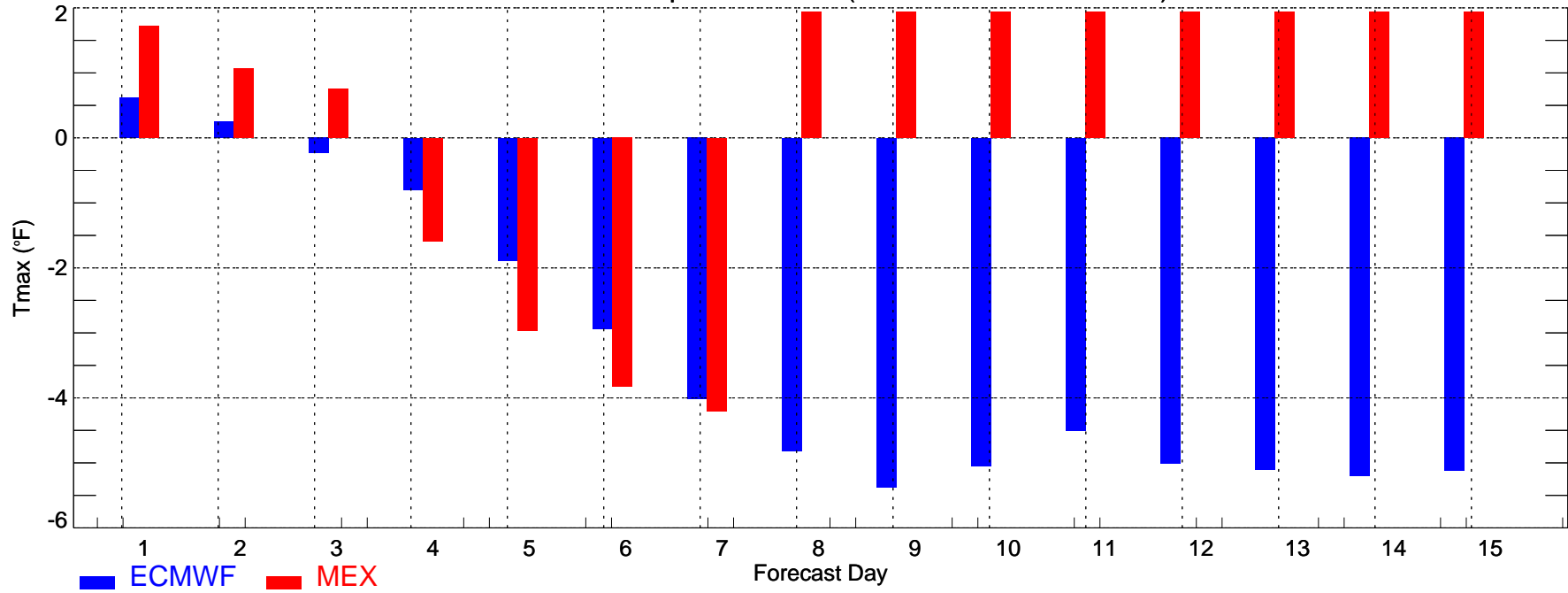
DSM: Max Temperature Bias (2008-11-01_2008-11-30)



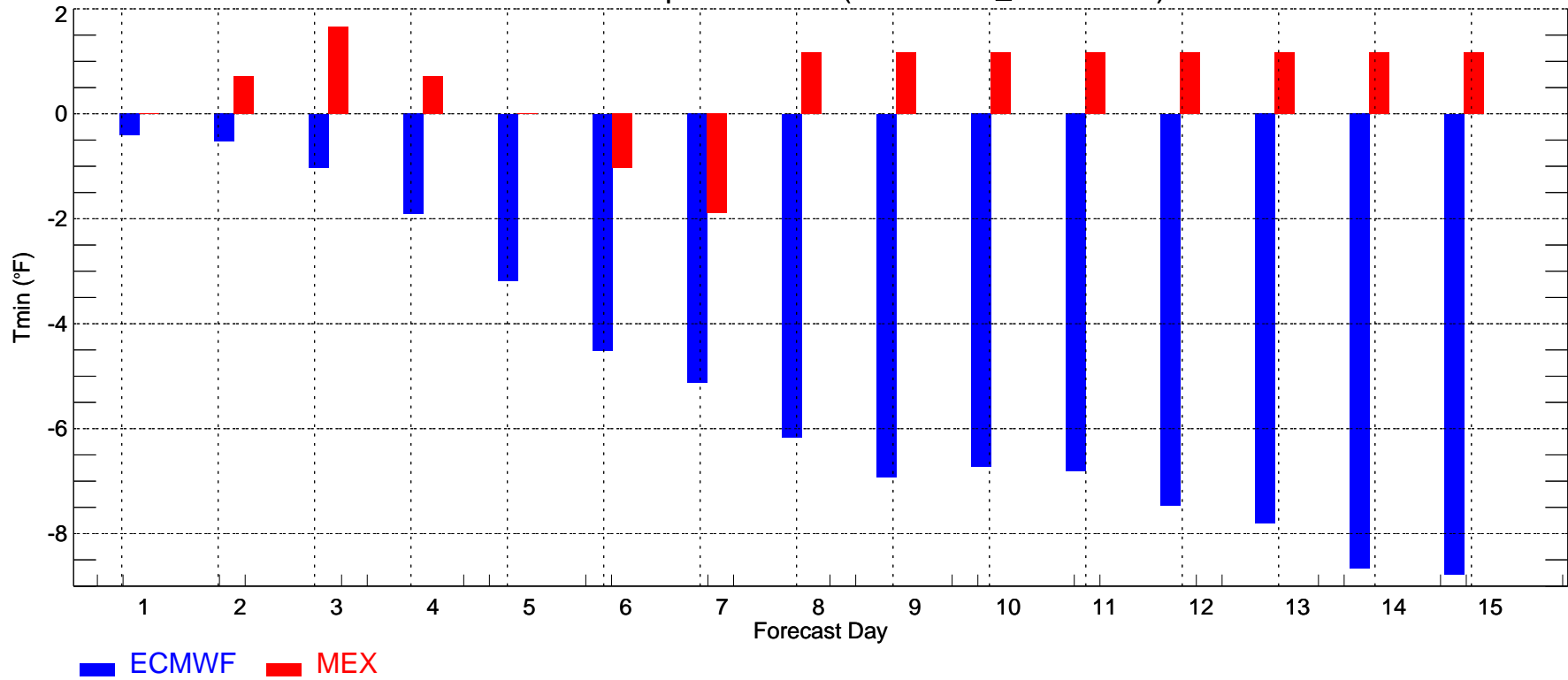
DSM: Min Temperature Bias (2008-11-01_2008-11-30)



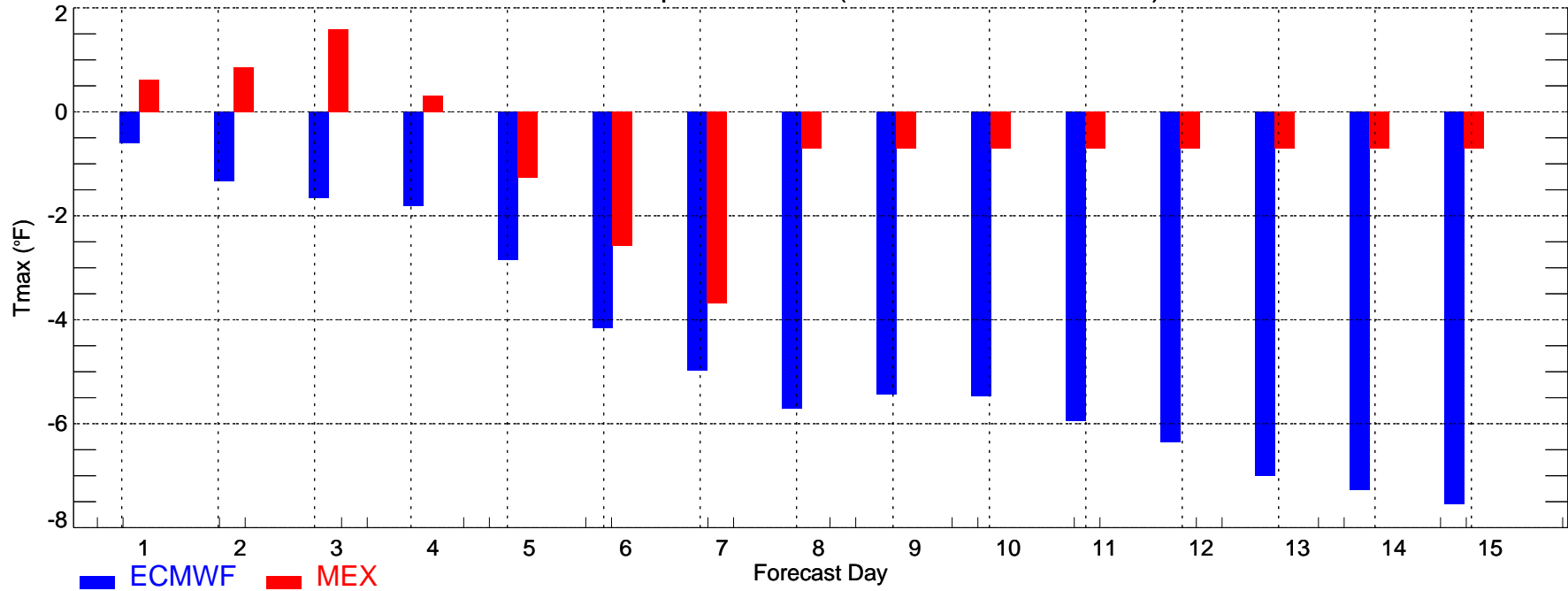
DTW: Max Temperature Bias (2008-11-01_2008-11-30)



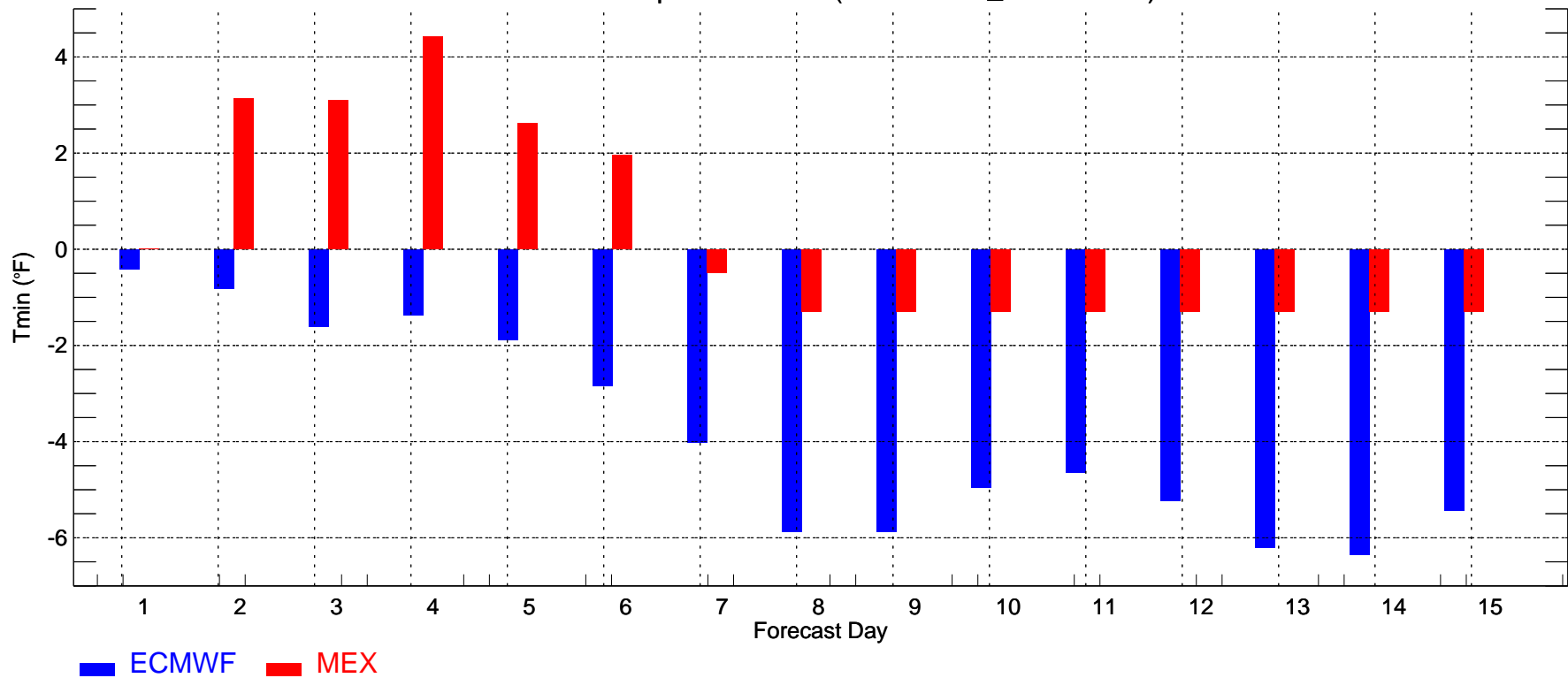
DTW: Min Temperature Bias (2008-11-01_2008-11-30)



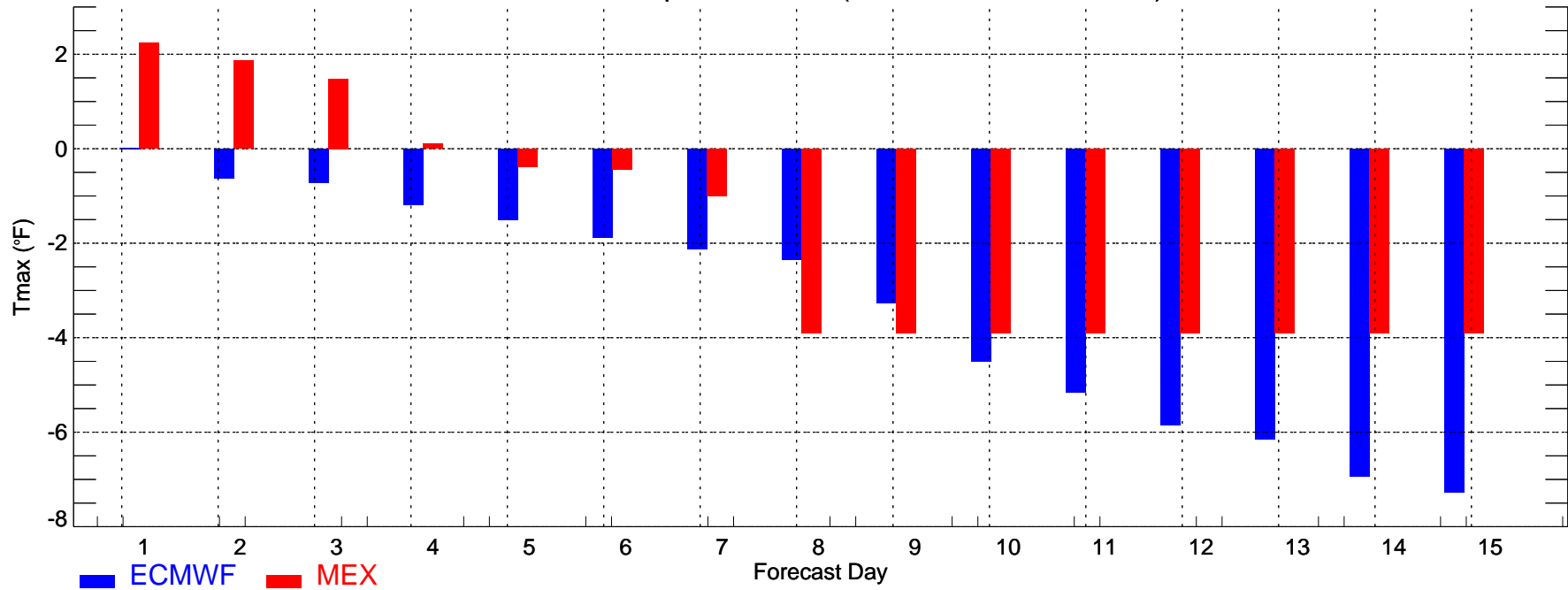
IAH: Max Temperature Bias (2008-11-01_2008-11-30)



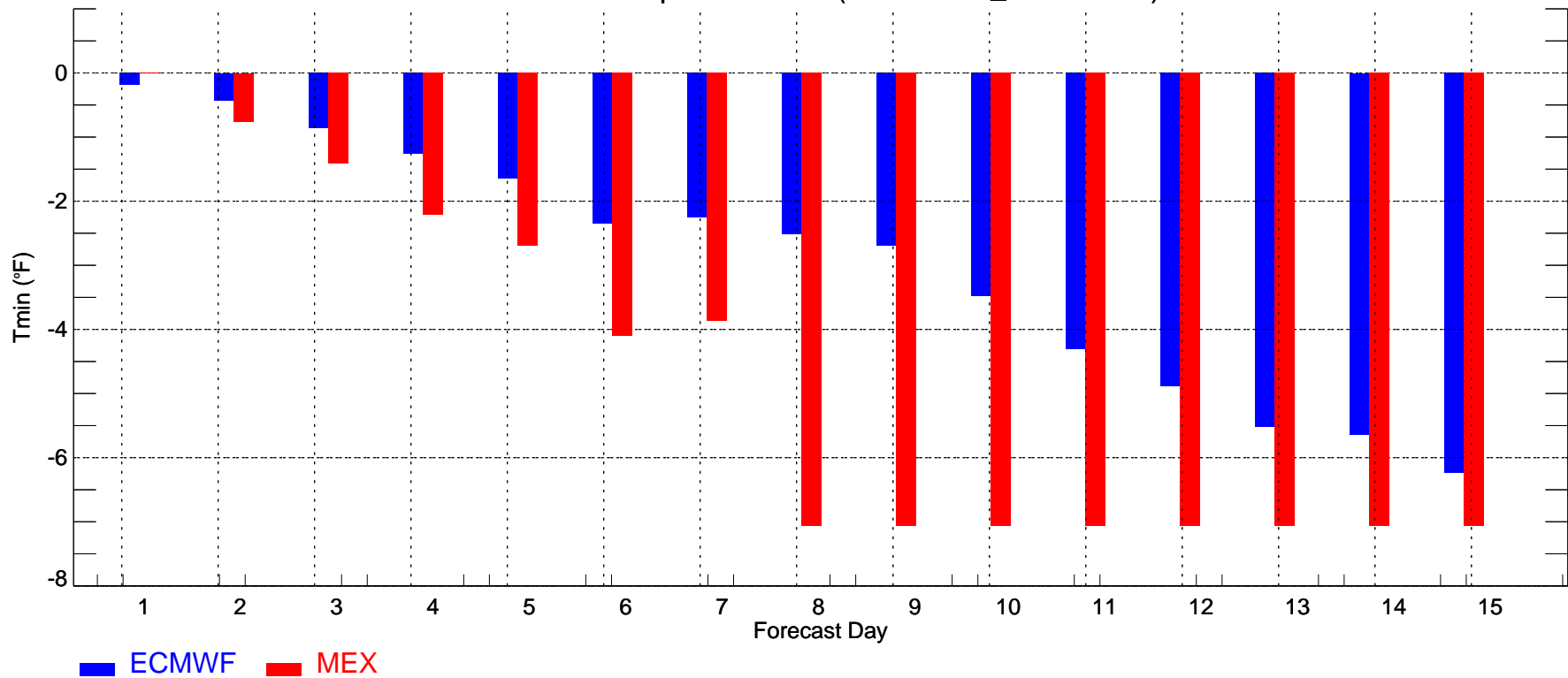
IAH: Min Temperature Bias (2008-11-01_2008-11-30)



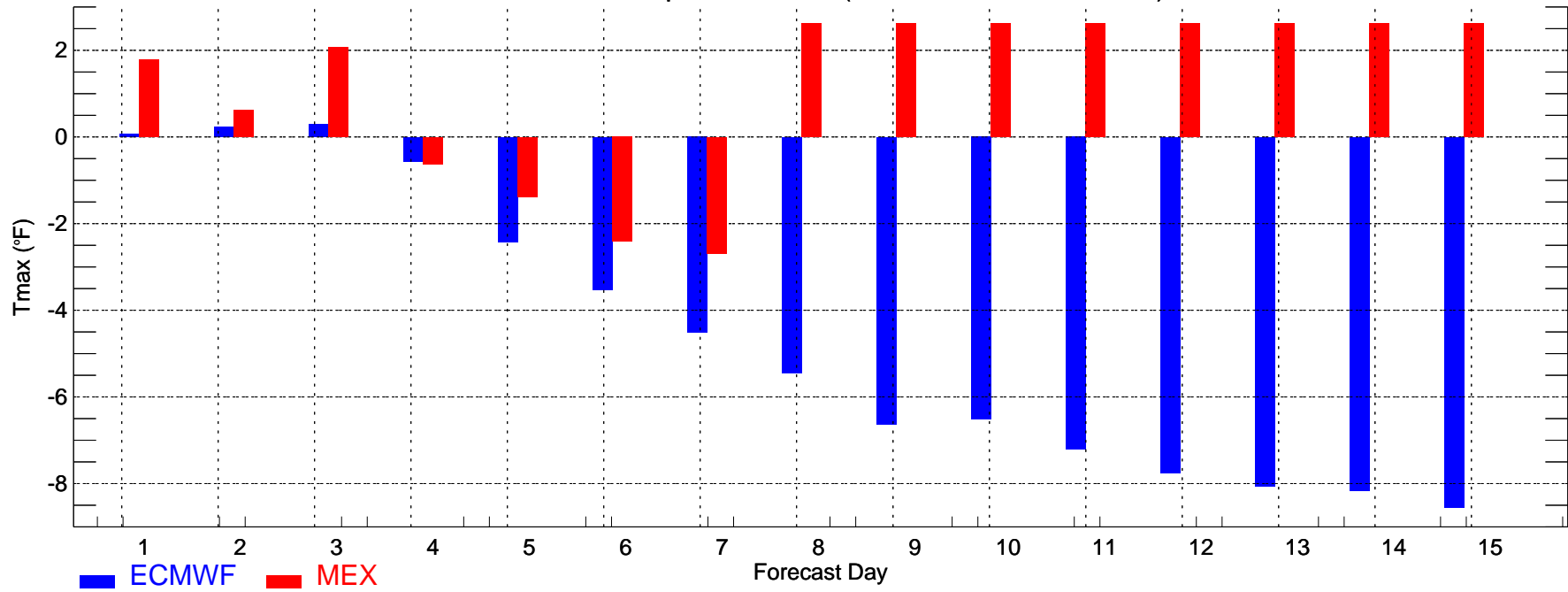
LAS: Max Temperature Bias (2008-11-01_2008-11-30)



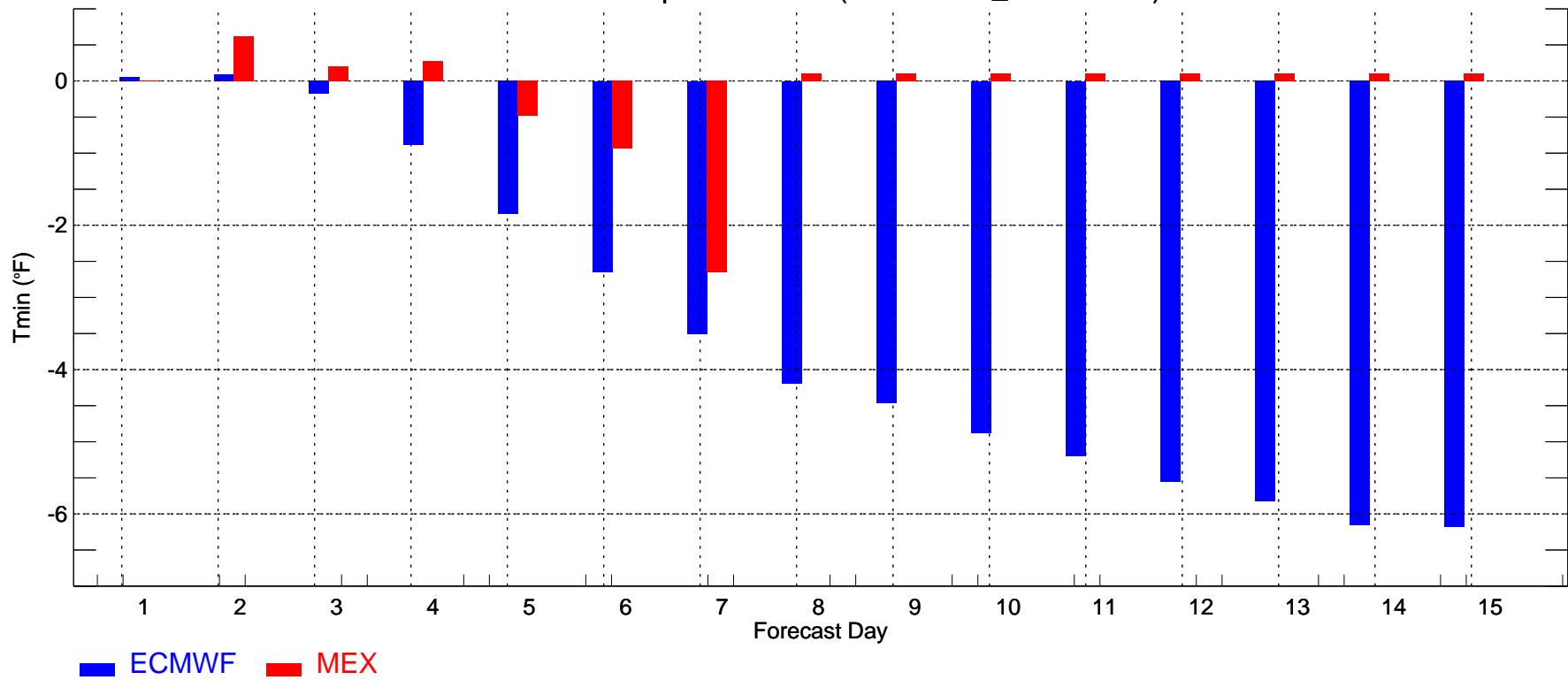
LAS: Min Temperature Bias (2008-11-01_2008-11-30)



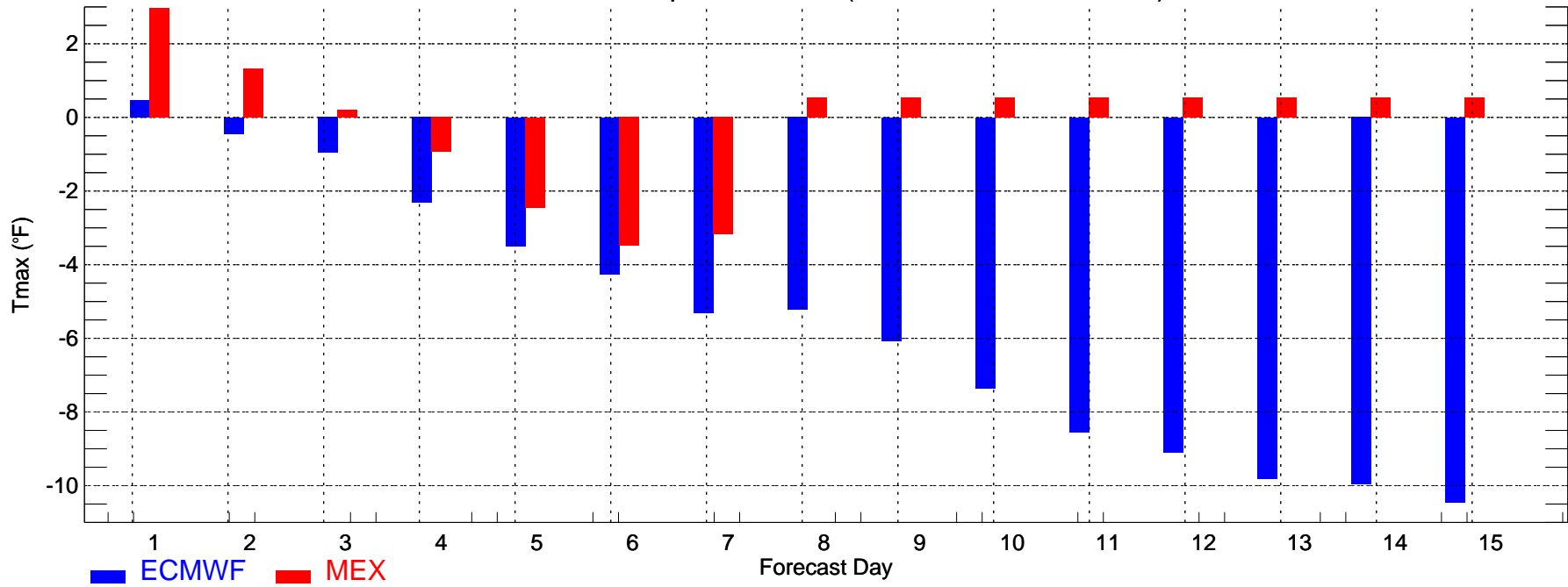
LGA: Max Temperature Bias (2008-11-01_2008-11-30)



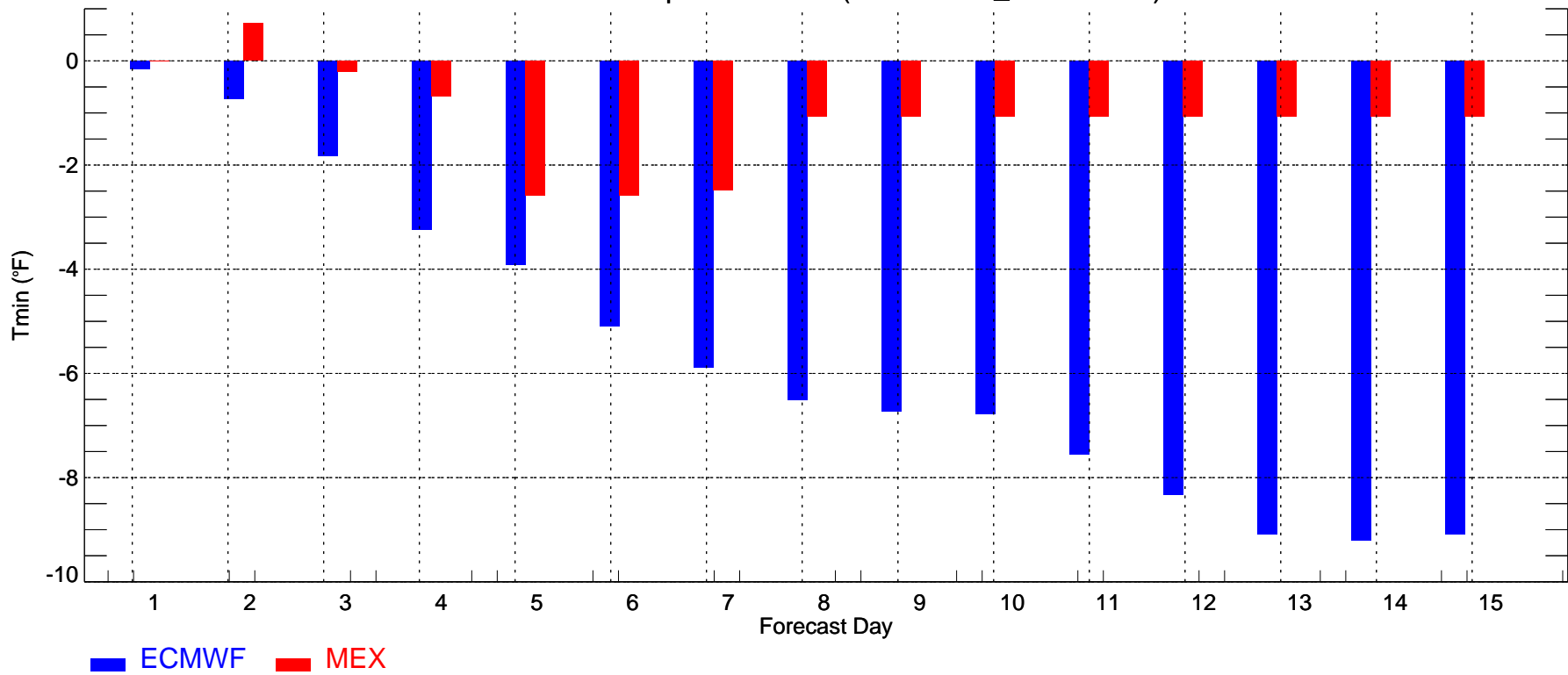
LGA: Min Temperature Bias (2008-11-01_2008-11-30)



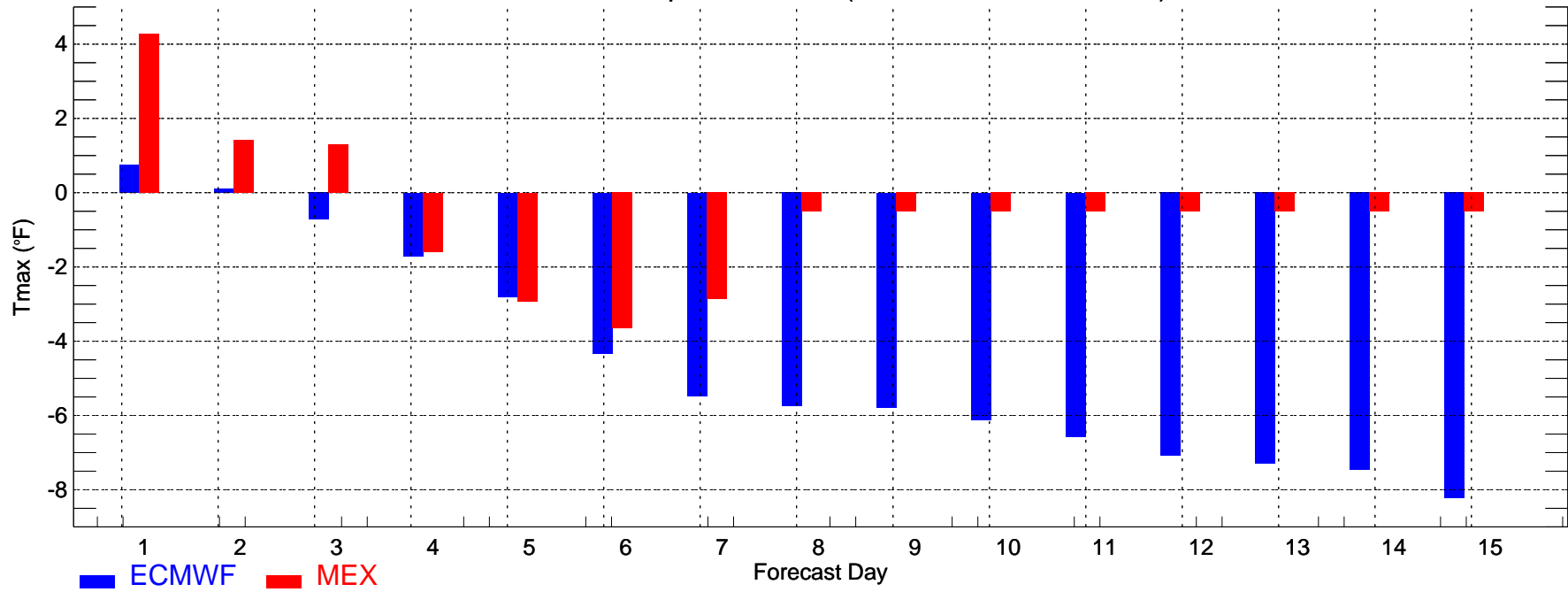
MCI: Max Temperature Bias (2008-11-01_2008-11-30)



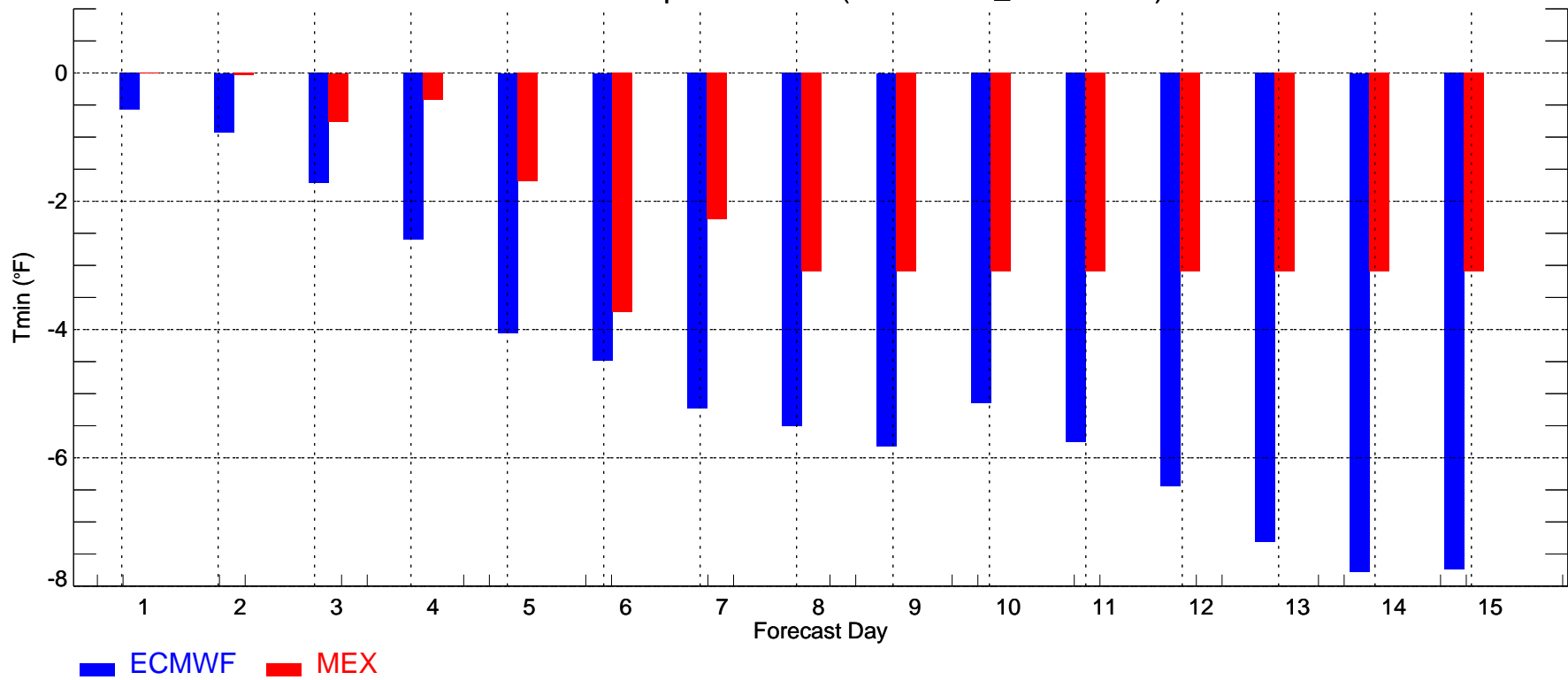
MCI: Min Temperature Bias (2008-11-01_2008-11-30)



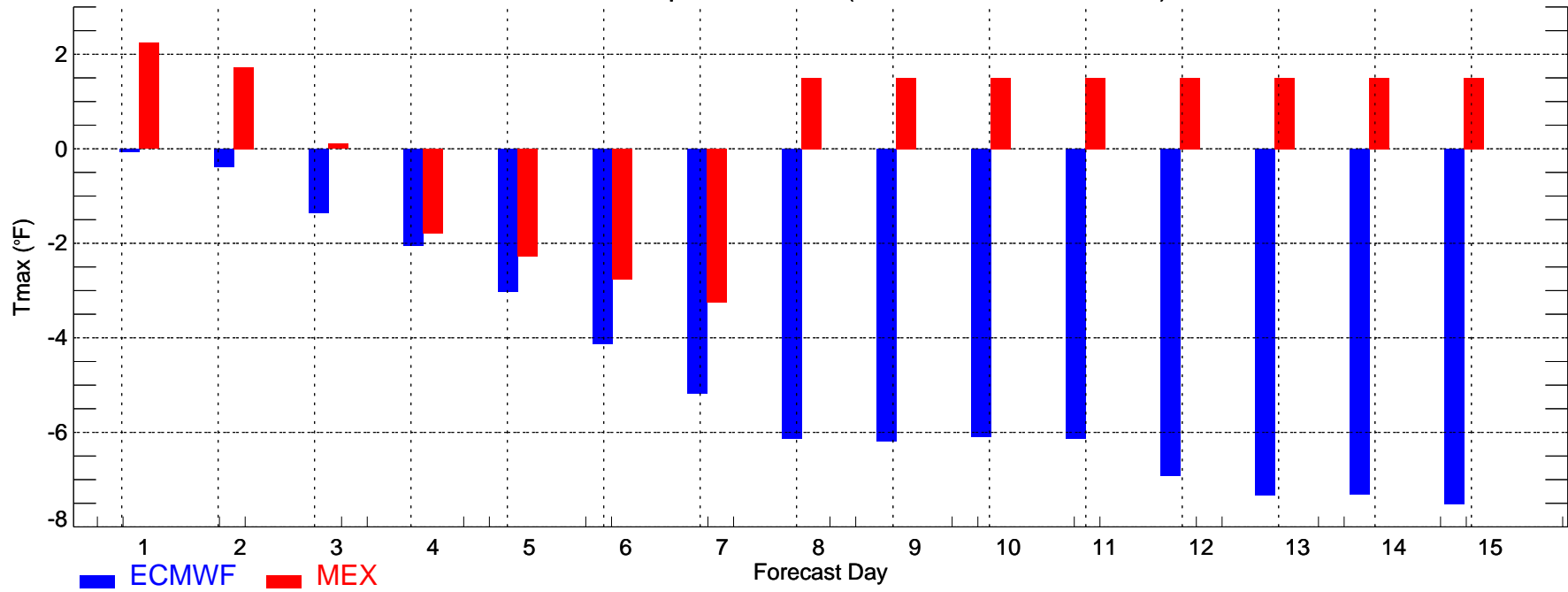
MSP: Max Temperature Bias (2008-11-01_2008-11-30)



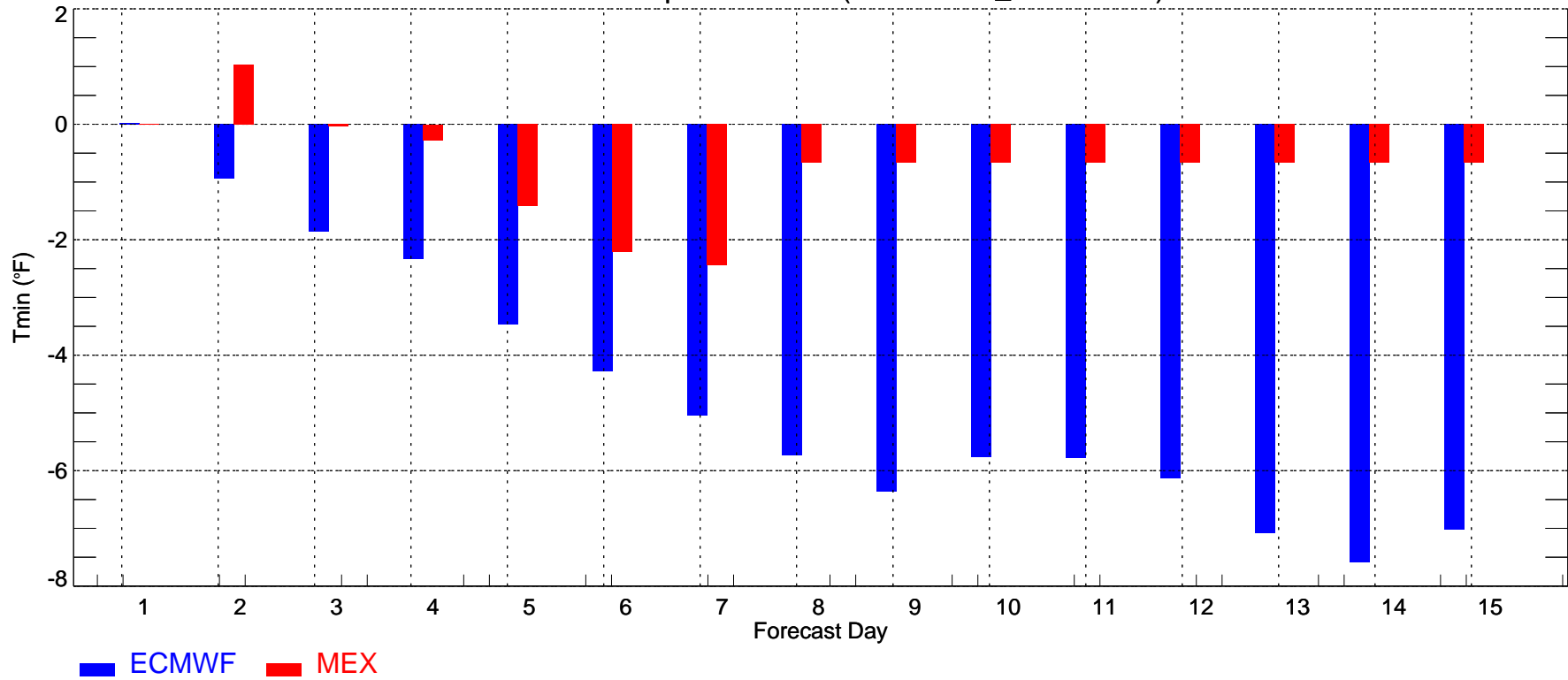
MSP: Min Temperature Bias (2008-11-01_2008-11-30)



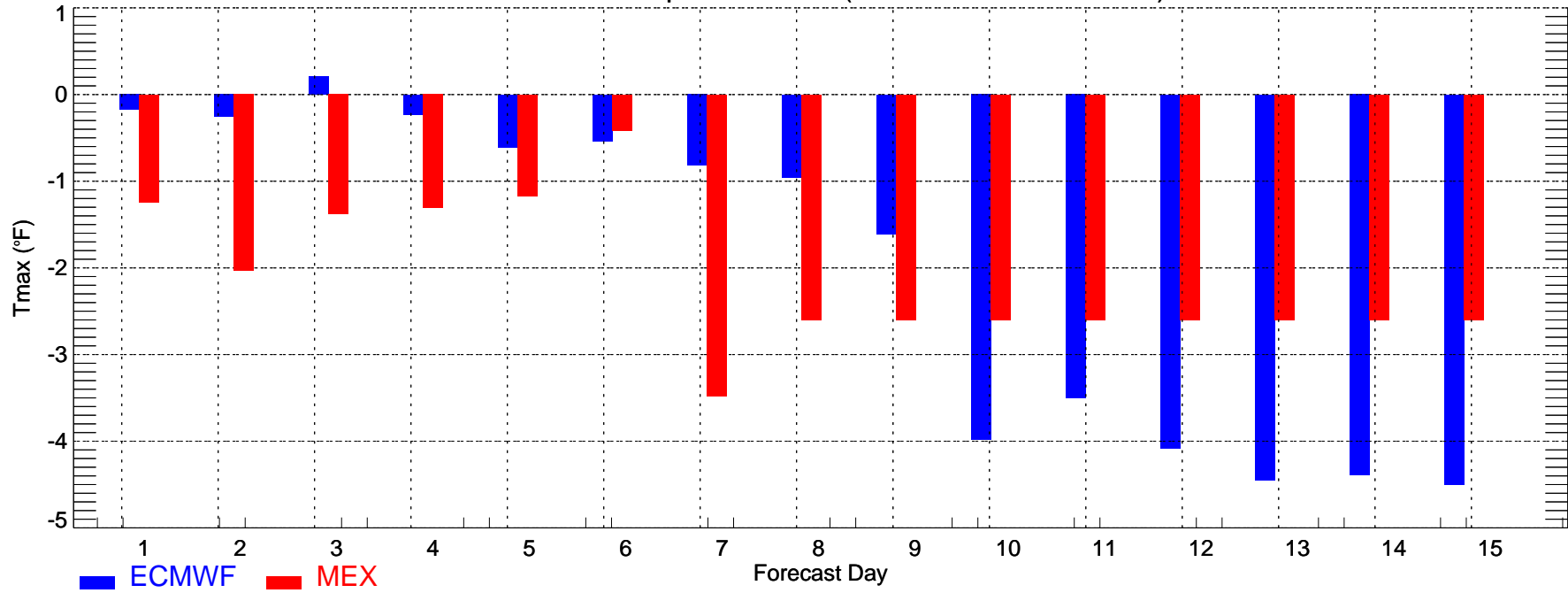
ORD: Max Temperature Bias (2008-11-01_2008-11-30)



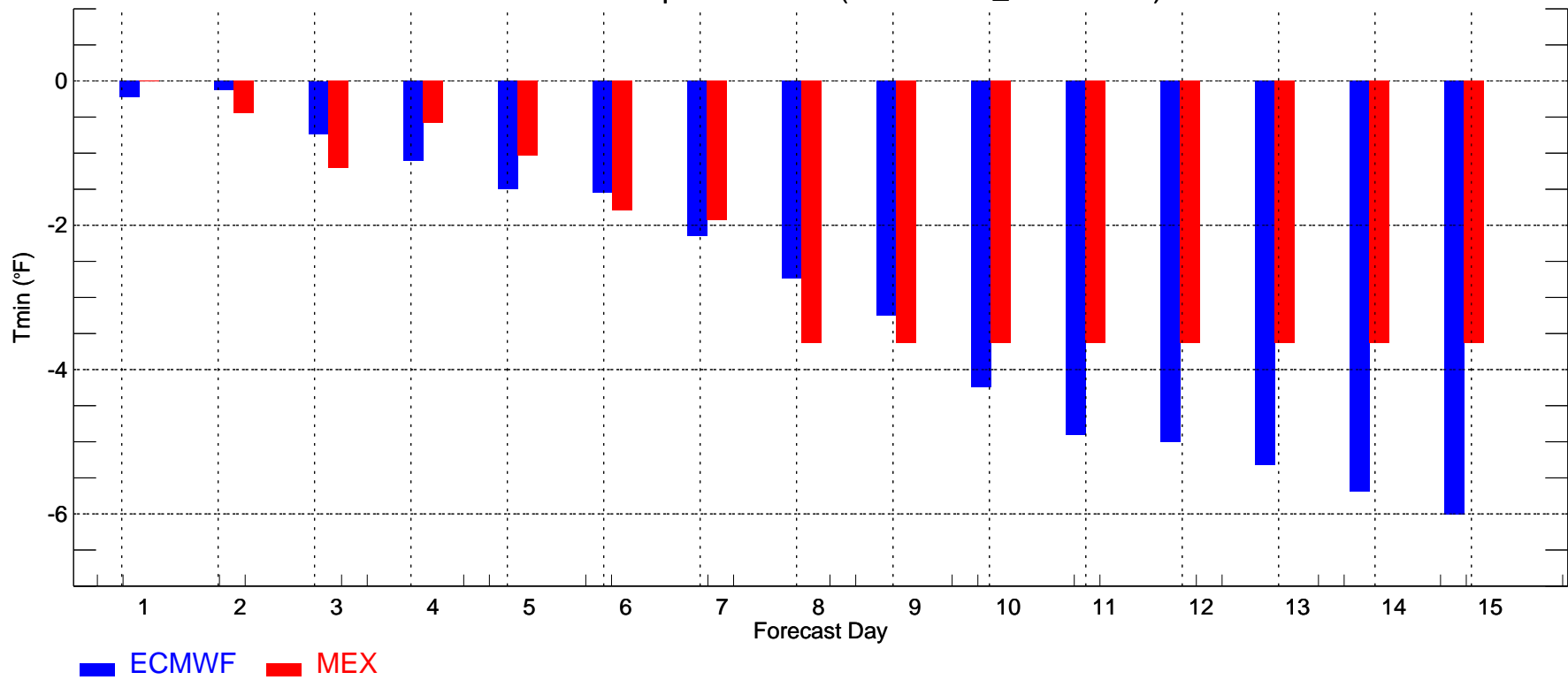
ORD: Min Temperature Bias (2008-11-01_2008-11-30)



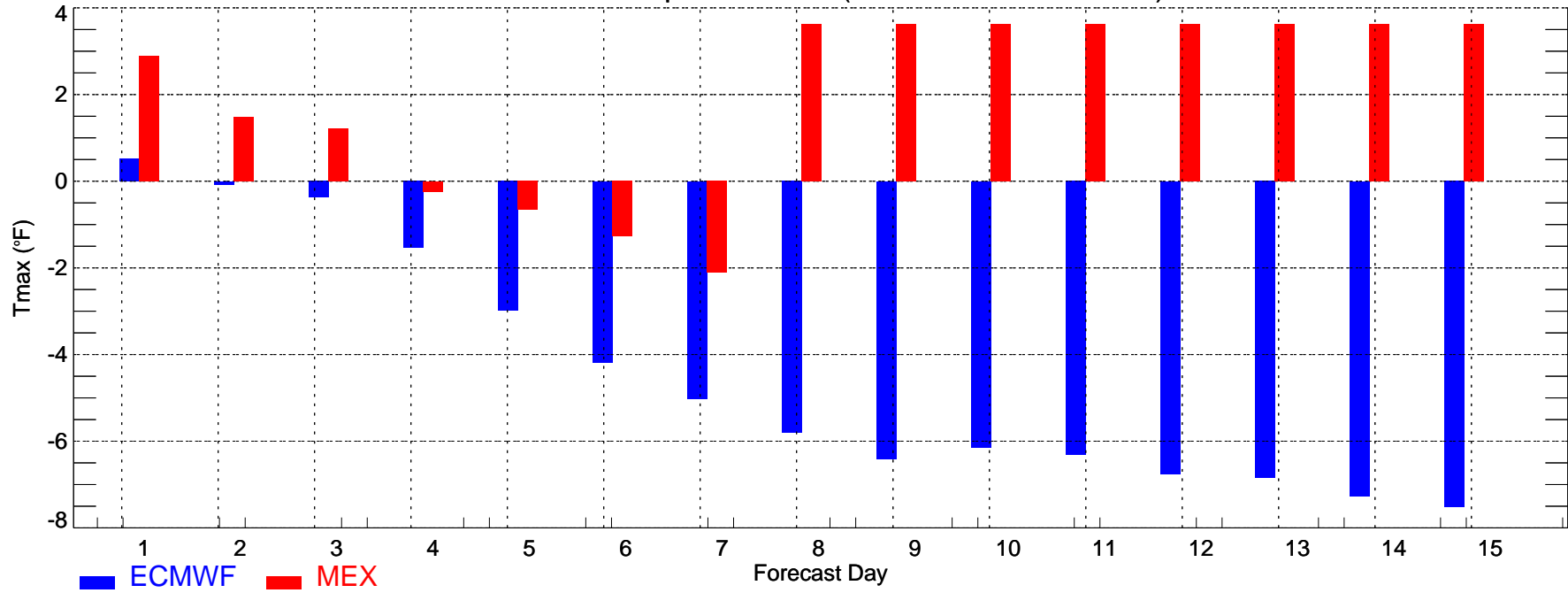
PDX: Max Temperature Bias (2008-11-01_2008-11-30)



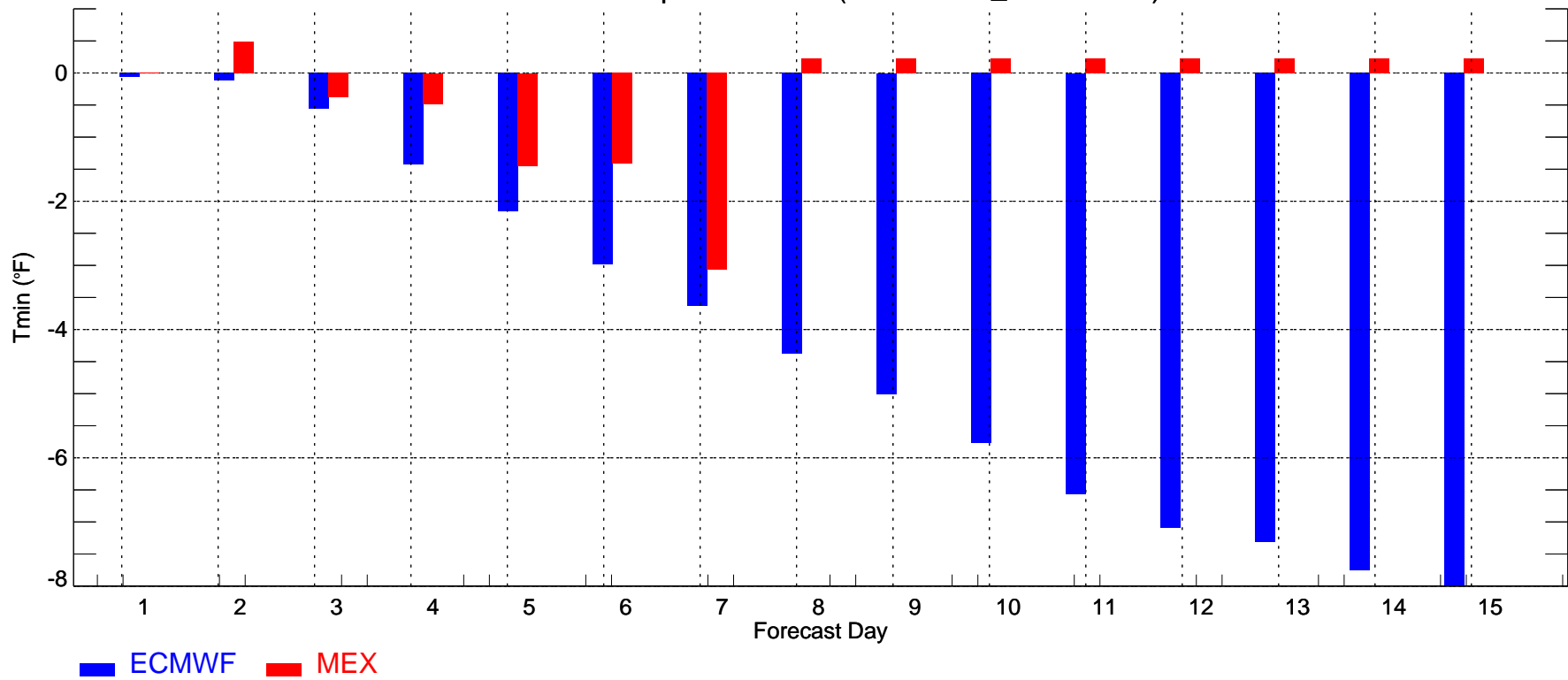
PDX: Min Temperature Bias (2008-11-01_2008-11-30)



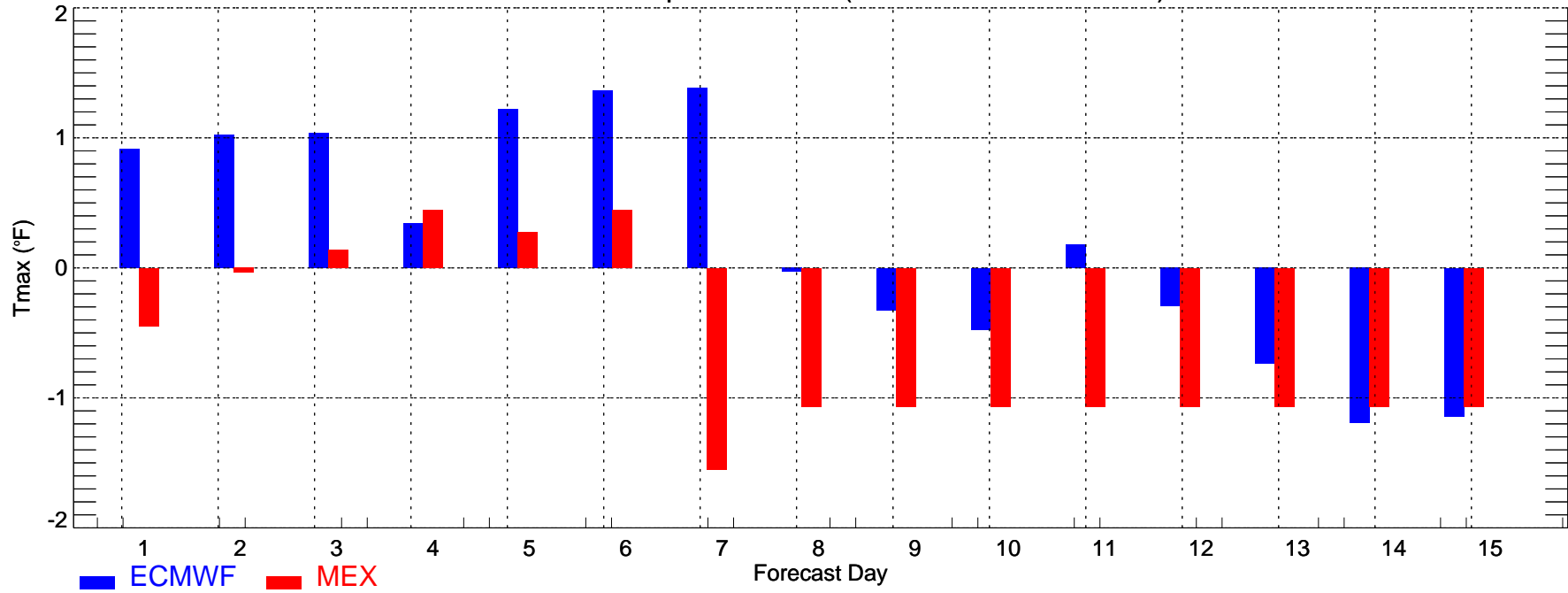
PHL: Max Temperature Bias (2008-11-01_2008-11-30)



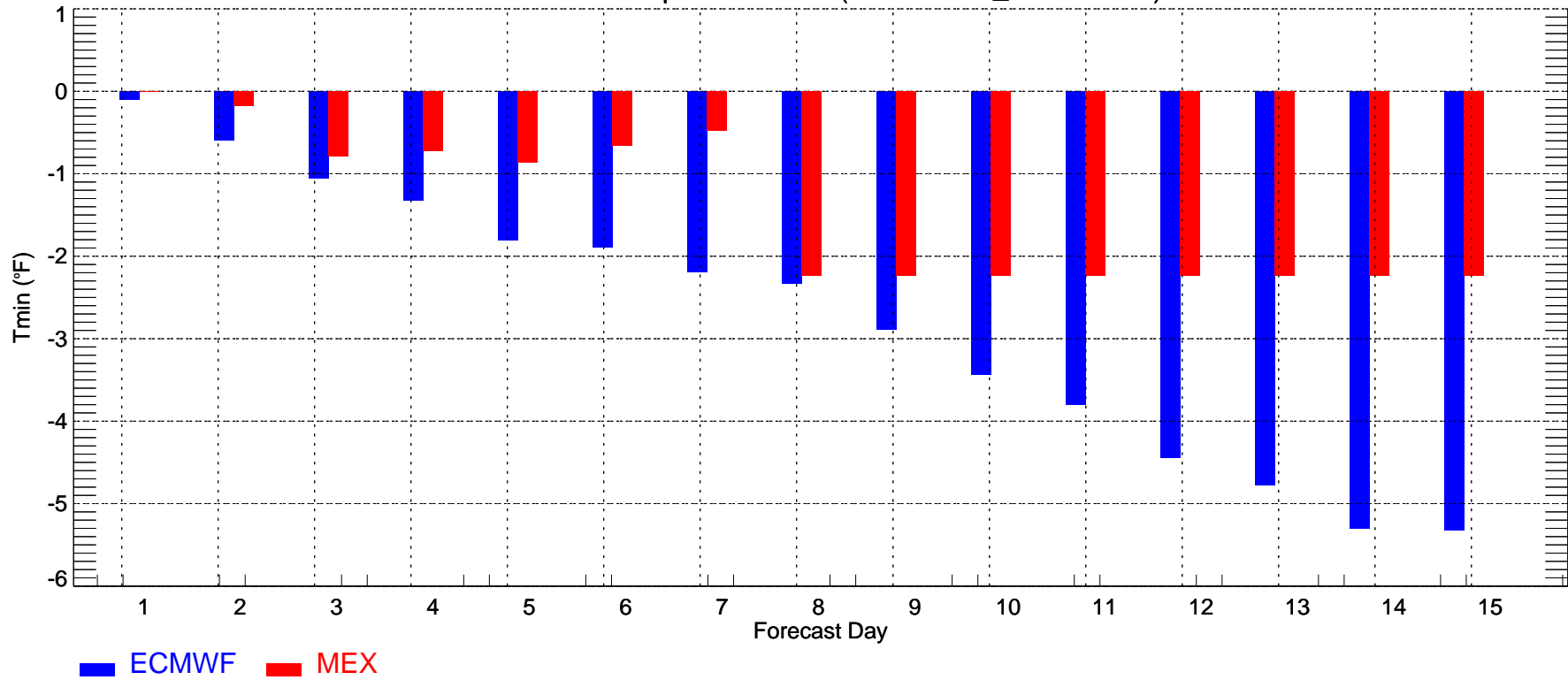
PHL: Min Temperature Bias (2008-11-01_2008-11-30)



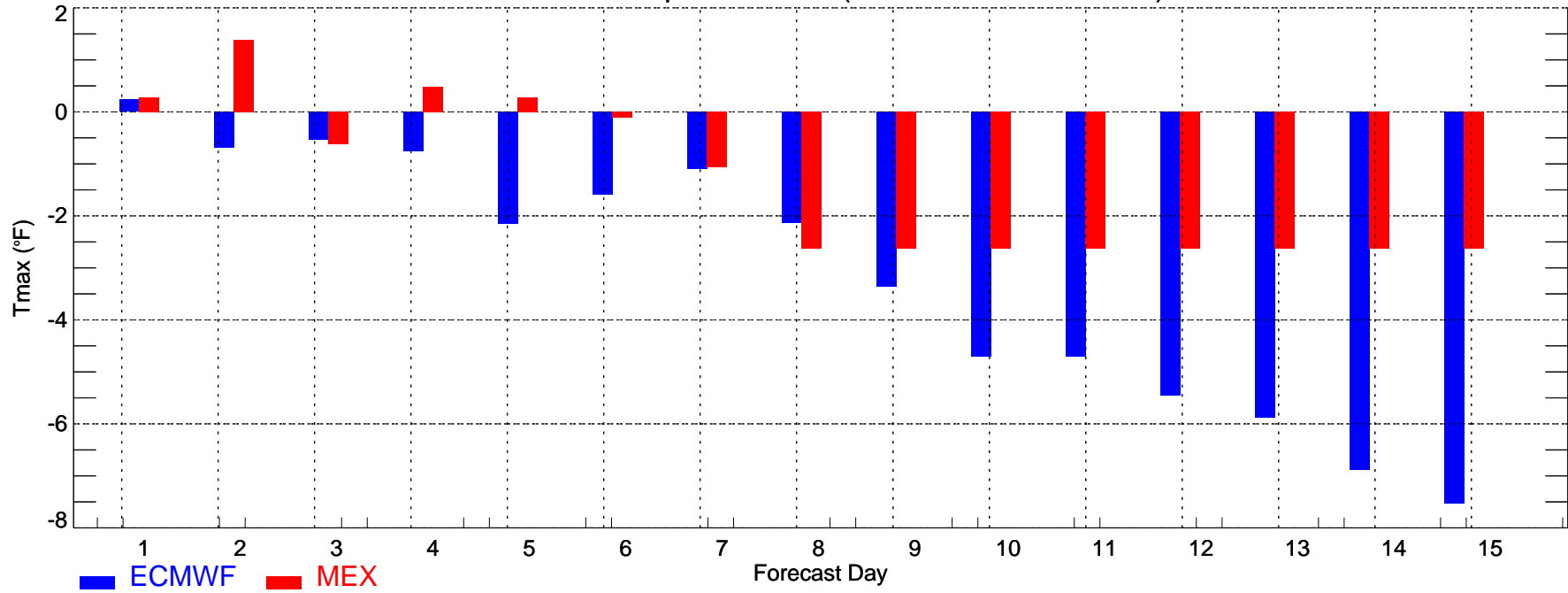
SAC: Max Temperature Bias (2008-11-01_2008-11-30)



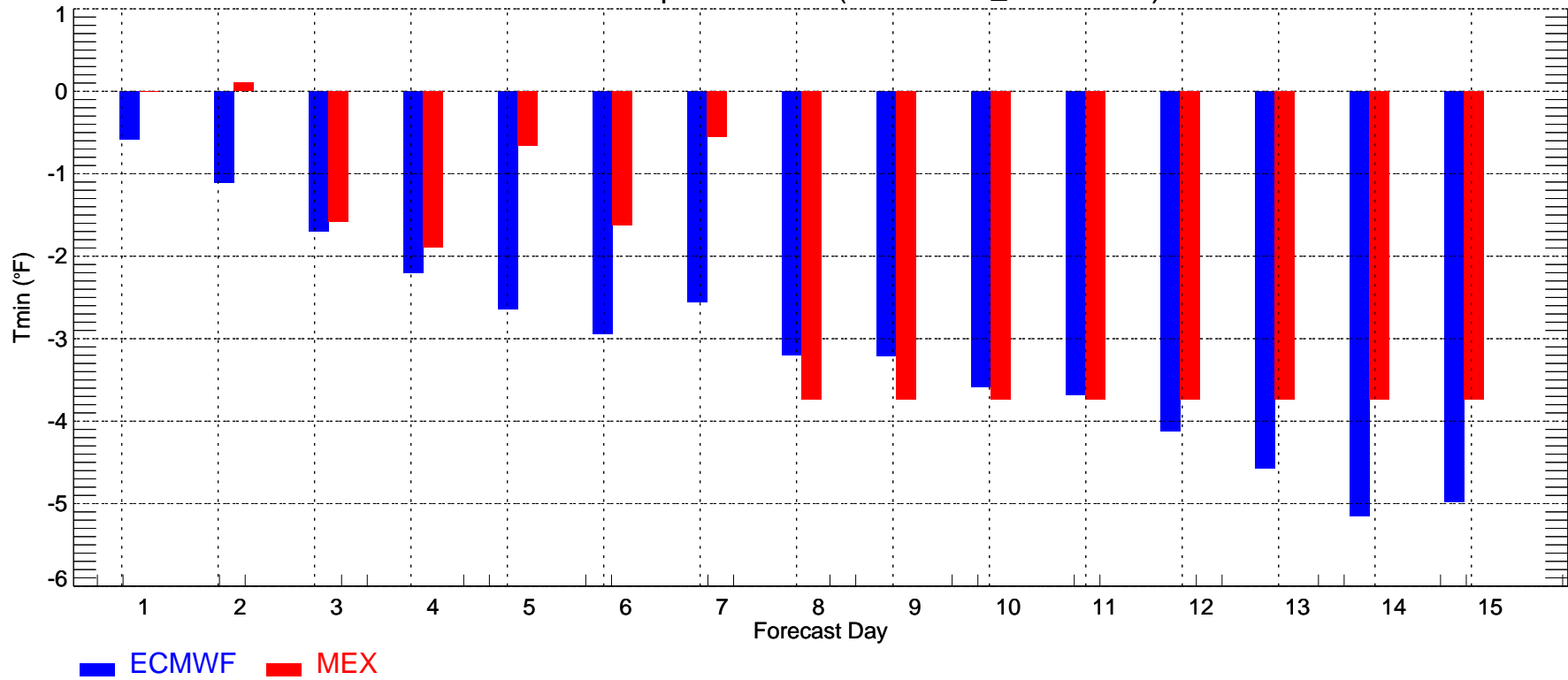
SAC: Min Temperature Bias (2008-11-01_2008-11-30)



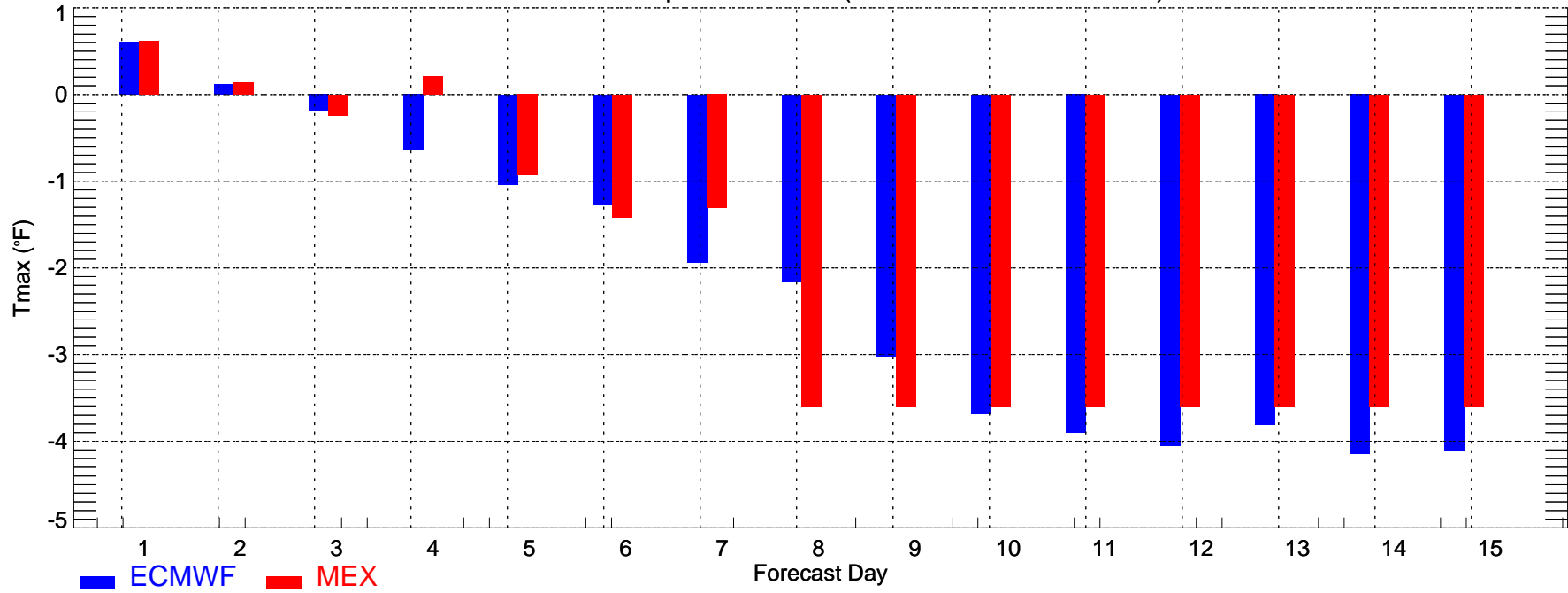
SLC: Max Temperature Bias (2008-11-01_2008-11-30)



SLC: Min Temperature Bias (2008-11-01_2008-11-30)



TUS: Max Temperature Bias (2008-11-01_2008-11-30)



TUS: Min Temperature Bias (2008-11-01_2008-11-30)

